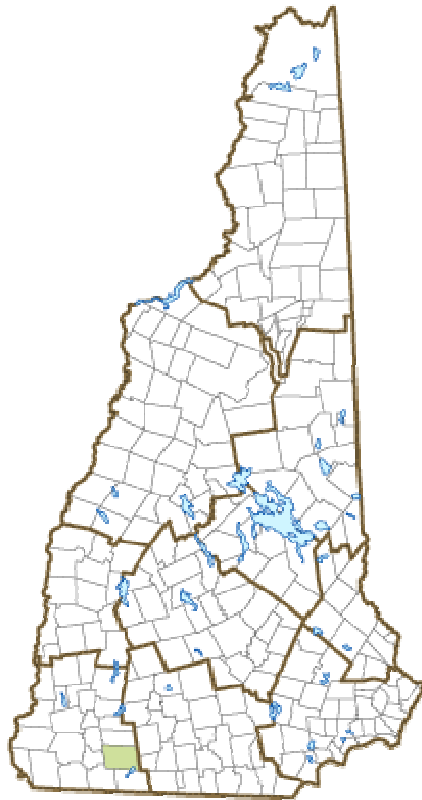


Jaffrey, NH



Community Contact

Jaffrey Board of Selectmen
Jon Frederick, Town Manager
10 Goodnow Street
Jaffrey, NH 03452

Telephone
 Fax
 E-mail
 Web Site

(603) 532-7880
(603) 532-7862
info@townofjaffrey.com
http://townofjaffrey.com

Municipal Office Hours

Monday through Friday, 8 am - 4:30 pm; Town Clerk, Tax Collector: Monday, Tuesday, Wednesday, 8 am - 3:30 pm, Thursday, 12 noon - 7 pm, Friday, 8 am - 12 noon

County
 Labor Market Area
 Tourism Region
 Planning Commission
 Regional Development

Cheshire
Peterborough, NH LMA
Monadnock
Southwest Region
Monadnock Economic Development Corp.

Election Districts

US Congress
 Executive Council
 State Senate
 State Representative

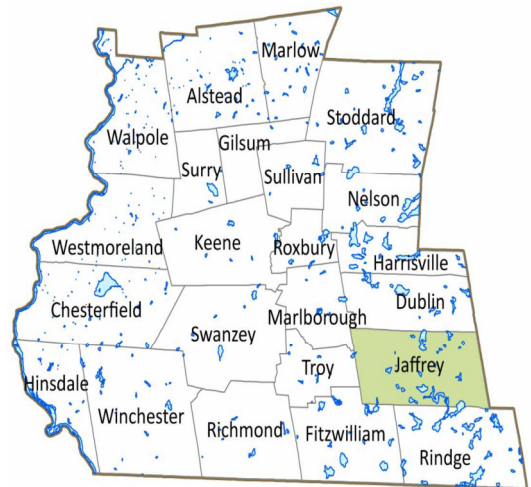
District 2
District 5
District 9
Cheshire County Districts 9, 14

Incorporated: 1773

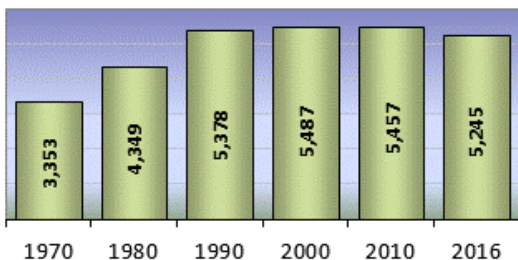
Origin: In 1749 this territory was chartered as Monadnock Number 2, sometimes called Middle Monadnock or Middletown. It was one of the first towns established under the New Hampshire proprietors' purchase of undivided lands under the Masonian claim. The grant was renewed in 1767, and the town incorporated in 1773 as Jaffrey, in honor of George Jaffrey, member of a prominent Portsmouth family. Both his father and son were named George, and all three served as treasurer of the province. George Senior held the position when the state was still under Massachusetts rule. George III also served as proprietors' clerk, and was a life trustee of Dartmouth College, providing the design for the official college seal.

Villages and Place Names: Hadley, Jaffrey Center, Squantum

Population, Year of the First Census Taken: 1,235 residents in 1790



Cheshire County



Population Trends: Population change for Jaffrey totaled 2,091 over 56 years, from 3,154 in 1960 to 5,245 in 2016. The largest decennial percent change was a 30 percent increase between 1970 and 1980, followed by a 24 percent increase over the next decade. The 2016 Census estimate for Jaffrey was 5,245 residents, which ranked 66th among New Hampshire's incorporated cities and towns.

Population Density and Land Area, 2016 (US Census Bureau): 136.6 persons per square mile of land area. Jaffrey contains 38.4 square miles of land area and 1.8 square miles of inland water area.

MUNICIPAL SERVICES

Type of Government	Town Manager
Budget: Municipal Appropriations, 2017	\$10,685,739
Budget: School Appropriations, 2017-2018	\$28,521,654
Zoning Ordinance	1960/17
Master Plan	2017
Capital Improvement Plan	Yes
Industrial Plans Reviewed By	Building Inspector

Boards and Commissions

Elected:	Selectmen
Appointed:	Planning; Zoning; Library; Conservation; Economic Development

Public Library **Jaffrey Public****EMERGENCY SERVICES**

Police Department	Full-time	
Fire Department	Volunteer	
Emergency Medical Service	Private	
Nearest Hospital(s)	Distance	Staffed Beds
Monadnock Community, Peterborough	8 miles	25

UTILITIES

Electric Supplier	Eversource Energy	
Natural Gas Supplier	None	
Water Supplier	Jaffrey Water Works	
Sanitation	Municipal	
Municipal Wastewater Treatment Plant	Yes	
Solid Waste Disposal		
Curbside Trash Pickup	None	
Pay-As-You-Throw Program	No	
Recycling Program	Mandatory	
Telephone Company	Fairpoint	
Cellular Telephone Access	Yes	
Cable Television Access	Yes	
Public Access Television Station	No	
High Speed Internet Service:	Business	Yes
	Residential	Yes

PROPERTY TAXES (NH Dept. of Revenue Administration)

2016 Total Tax Rate (per \$1000 of value)	\$33.00
2016 Equalization Ratio	93.3
2016 Full Value Tax Rate (per \$1000 of value)	\$30.66
2016 Percent of Local Assessed Valuation by Property Type	
Residential Land and Buildings	87.7%
Commercial Land and Buildings	10.1%
Public Utilities, Current Use, and Other	2.2%

HOUSING (ACS 2012-2016)

Total Housing Units	2,386
Single-Family Units, Detached or Attached	1,529
Units in Multiple-Family Structures:	
Two to Four Units in Structure	355
Five or More Units in Structure	268
Mobile Homes and Other Housing Units	234

POPULATION (1-YEAR ESTIMATES/DECENNIAL) (US Census Bureau)

Total Population	Community	County
2016	5,245	75,774
2010	5,457	77,117
2000	5,487	73,993
1990	5,378	70,223
1980	4,349	62,116
1970	3,353	52,364

DEMOGRAPHICS, AMERICAN COMMUNITY SURVEY (ACS) 2012-2016

Population by Gender		
Male	2,755	Female 2,582
Population by Age Group		
Under age 5		105
Age 5 to 19		1,226
Age 20 to 34		591
Age 35 to 54		1,411
Age 55 to 64		966
Age 65 and over		1,038
Median Age		46.2 years
Educational Attainment, population 25 years and over		
High school graduate or higher		90.6%
Bachelor's degree or higher		21.6%

INCOME, INFLATION ADJUSTED \$ (ACS 2012-2016)

Per capita income	\$30,366
Median family income	\$77,478
Median household income	\$62,800
Median Earnings, full-time, year-round workers, 16 years and over	
Male	\$50,063
Female	\$37,833
Individuals below the poverty level	14.2%

LABOR FORCE (NHES – ELMII)

Annual Average	2006	2016
Civilian labor force	2,853	3,013
Employed	2,748	2,939
Unemployed	105	74
Unemployment rate	3.7%	2.5%

EMPLOYMENT & WAGES (NHES – ELMII)

Annual Average Covered Employment	2006	2016
Goods Producing Industries		
Average Employment	1,163	1,440
Average Weekly Wage	\$ 870	\$1,104
Service Providing Industries		
Average Employment	1,090	977
Average Weekly Wage	\$ 518	\$ 648
Total Private Industry		
Average Employment	2,253	2,417
Average Weekly Wage	\$ 700	\$ 919
Government (Federal, State, and Local)		
Average Employment	342	349
Average Weekly Wage	\$ 762	\$ 932
Total, Private Industry plus Government		
Average Employment	2,595	2,767
Average Weekly Wage	\$ 708	\$ 921

EDUCATION AND CHILD CARE

Schools students attend: **Grades K-12 are part of Jaffrey-Rindge Cooperative (Jaffrey, Rindge)** District: **SAU 47**
 Career Technology Center(s): **Region 14 Applied Technology Center** Region: **14**

Educational Facilities (includes Charter Schools)	Elementary	Middle/Junior High	High School	Private/Parochial
Number of Schools	1	1	1	1
Grade Levels	P K 1-5	6-8	9-12	9-12
Total Enrollment	320	304	390	24

Nearest Community College: **Manchester; Nashua**

Nearest Colleges or Universities: **Franklin Pierce University; Keene State; New England; Antioch New England**

2017 NH Licensed Child Care Facilities (DHHS-Bureau of Child Care Licensing) Total Facilities: **3** Total Capacity: **92**

LARGEST BUSINESSES	PRODUCT/SERVICE	EMPLOYEES	ESTABLISHED
Millpore Corporation	Industrial filters	772	1974
TFX Medical, Inc.	Medical tubing	307	1980
Jaffrey-Ringe School District	Education	256	
Good Shepherd Nursing Home	Elder care services	91	1977
Belletetes	Hardware store	77	1898
New England Wood Pellet	Wood pellets	39	1998
Medefab	Medical devices	35	1990
DD Bean & Sons	Paperbook matches	29	1938
Atlas PyroVision Entertainment Group	Pyrotechnic displays	25	
Johnson Abrasives	Coated abrasives	18	1979

Employer Information Supplied by Municipality

TRANSPORTATION (distances estimated from city/town hall)

Road Access	US Routes	202
	State Routes	124, 137
Nearest Interstate, Exit	I-91 (VT), Exit 3; Everett Tpk., Exits 7 - 8	
Distance		32 miles; 33 miles
Railroad		No
Public Transportation		No
Nearest Public Use Airport, General Aviation		
Jaffrey - Silver Ranch	Runway	2,982 ft. asphalt
Lighted? Yes	Navigation Aids?	Yes
Nearest Airport with Scheduled Service		
Manchester-Boston Regional	Distance	44 miles
Number of Passenger Airlines Serving Airport		4
Driving distance to select cities:		
Manchester, NH		44 miles
Portland, Maine		138 miles
Boston, Mass.		71 miles
New York City, NY		226 miles
Montreal, Quebec		260 miles

RECREATION, ATTRACTIONS, AND EVENTS

X	Municipal Parks
	YMCA/YWCA
	Boys Club/Girls Club
X	Golf Courses
	Swimming: Indoor Facility
	Swimming: Outdoor Facility
	Tennis Courts: Indoor Facility
X	Tennis Courts: Outdoor Facility
	Ice Skating Rink: Indoor Facility
	Bowling Facilities
X	Museums
	Cinemas
	Performing Arts Facilities
X	Tourist Attractions
X	Youth Organizations (i.e., Scouts, 4-H)
X	Youth Sports: Baseball
X	Youth Sports: Soccer
X	Youth Sports: Football
X	Youth Sports: Basketball
	Youth Sports: Hockey
X	Campgrounds
X	Fishing/Hunting
X	Boating/Marinas
X	Snowmobile Trails
X	Bicycle Trails
X	Cross Country Skiing
X	Beach or Waterfront Recreation Area
X	Overnight or Day Camps

Nearest Ski Area(s): **Pat's Peak, Crotched Mountain**

Other: **Historic District; Monadnock State Park**

COMMUTING TO WORK (ACS 2012-2016)

Workers 16 years and over	
Drove alone, car/truck/van	75.3%
Carpooled, car/truck/van	11.8%
Public transportation	0.0%
Walked	3.7%
Other means	2.0%
Worked at home	7.2%
Mean Travel Time to Work	23.4 minutes

Percent of Working Residents: ACS 2012-2016

Working in community of residence	30.9
Commuting to another NH community	57.4
Commuting out-of-state	11.7