


2006 Annual Report



TOWN OF
JAFFREY
NEW HAMPSHIRE

— *Dedication* —

**DEDICATED TO ALL MEN AND WOMEN
OF OUR ARMED SERVICES**



While you are browsing through this year's Town Report, please take a few moments to give thanks to all the men and women serving our country in our Armed Forces, especially those serving in Iraq and Afghanistan. These are the dedicated service men and women who place their lives on the line daily so that we may enjoy our many freedoms. Let us not take their commitment for granted and let us all pray for their safe return.

Photo courtesy of the US Army

Table of Contents

DIRECTORY OF TOWN OFFICIALS.....	3
2006 Town Meeting Minutes	11
2007 Warrant.....	33
Layman's Warrant.....	45
2006 Budget.....	59
Indefinite Delegation of Authority	71
FINANCIAL REPORTS	75
2006 Audit Report.....	77
2006 Trustee of the Trust Funds Report.....	84
2006 Capital Reserve Funds	88
2006 Report of Expenditures	89
2006 Statement of Bonded Debt.....	90
2006 Summary of Inventory Valuation.....	91
2006 Tax Rate	93
Town Clerk's Report	94
Tax Collector's Report	95
Treasurer's Report.....	98
Alice Poole Fund Report.....	101
REPORTS — BOARDS, COMMISSIONS, AND COMMITTEES	
Board of the Selectmen.....	105
Town Moderator.....	107
Cemetery Committee	108
Conservation Commission	110
Contoocook and North Branch Rivers Local Advisory Committees.....	114
Economic Development Council	116
Historic District Commission	120
Library Treasurer	122
Library Trustees	123
Meetinghouse Committee	125
Monadnock Advisory Committee.....	127
Planning Board.....	129
T. E. A. M. Jaffrey.....	131
Jaffrey-Rindge Memorial Ambulance.....	132
Zoning Board of Adjustment	134
REPORTS — STAFF	135
Town Manager	137
Building Inspector.....	139
Fire Department	140
Health Officer.....	142
Library Director	143
Police Department.....	145
Public Works Department	148
Recreation Department	153
Regional Prosecutor	157
2006 VITAL STATISTICS	159
JAFFREY COMMUNITY PROFILES	169
DIRECTORY OF TAXABLE PROPERTY	175

— *Directory of Town Officials* —

ELECTED OFFICIALS

BOARD OF SELECTMEN

Franklin W. Sterling, Jr., Chairman	Term expires 2007
Richard Lambert	Term expires 2009
G. Clay Hollister	Term expires 2009

LIBRARY TRUSTEES

C. Tuesday Wright, Chairman	Term expires 2009
Mary Jo Marvin, Secretary	Term expires 2009
Nancy Isaacs	Term expires 2008
Carolyn Jalbert, Treasurer	Term expires 2007
Elizabeth Shea	Term expires 2007

MODERATOR

Marc Tieger	Term expires 2008
Phil Cournoyer, Assistant (Appointed)	

REPRESENTATIVES TO THE GENERAL COURT

Susan Emerson	Term expires 2008
John Hunt	Term expires 2008
Bonnie Mitchell	Term expires 2008
Stephen Pelkey	Term expires 2008

SUPERVISORS OF THE CHECKLIST

Betty Balentine	Term expires 2010
Caroline Hollister	Term expires 2008
Kathleen Sterling	Term expires 2012

TOWN CLERK

Maria Chamberlain	Term expires 2008
Dawn Oswalt, Deputy (Appointed)	

TREASURER

Sandra Stewart	Term expires 2008
Theresa Chamberlain, Deputy (Appointed)	

— Directory of Town Officials —

TRUSTEES OF THE TRUST FUND

Gary Arceci	Term expires 2009
Charles Marvin	Term expires 2008
Frank Mieso	Term expires 2007

APPOINTED OFFICIALS

BUDGET COMMITTEE

Robert Bussiere, Chairman	Term expires 2007
Rebecca DeGrandpre	Term expires 2008
Patty Farmer	Term expires 2008
Robert Jalbert	Term expires 2009
Sara Belletete-Abitz	Term expires 2009
Norman Langevin	Term expires 2007
Richard Lambert	Selectmen's Representative

CEMETERY COMMITTEE

Donald Cramb, Member at Large	Term expires 2007
Cynthia Hamilton, Member at Large	Term expires 2007
Priscilla Palmer, Member at Large	Term expires 2009
Randyl Cournoyer	Cournoyer Funeral Home
John D. Field	American Legion/VFW Representative
Robert Stephenson	Historical Society Representative
Franklin W. Sterling, Jr.	Selectmen's Representative

CONSERVATION COMMISSION

Brenda Bhatti , Chairman	Term expires 2007
Nora Barton Bryant	Term expires 2007
John O. Field	Term expires 2009
Ronald Rogstad	Term expires 2008
John Zimardo	Term expires 2008
Birgit Johansen	Term expires 2007
Franklin W. Sterling, Jr.	Selectmen's Representative

— *Directory of Town Officials* —

ECONOMIC DEVELOPMENT COUNCIL

James Dumont, Chairman	Term expires 2009
Steve Krause	Term expires 2009
Kathleen Batchelder	Term expires 2009
Steven Walker	Term expires 2007
Tammy Griffin	Term expires 2007
Open position	Term expires 2008
Open position	Term expires 2008
Clay Hollister	Selectmen's Representative
Brandon Gray,	Economic Development Director Staff

HEALTH OFFICER

Joseph Frederick (Rick) Forcier, Jr.
Jonathan Sistare, Deputy (Appointed)

HISTORIC DISTRICT COMMISSION

Janet S. Grant, Chairman	Term expires 2007
John Sanderson, Vice Chair	Term expires 2008
Karen Nadeau, Acting Secretary	Term expires 2009
Kevin Sterling	Term expires 2008
Ellen Avery, Alternate	Term expires 2008
Neil Ritter, Alternate	Term expires 2009
Rachel Soney, Alternate	Term expires 2008
Franklin W. Sterling, Jr.	Selectmen's Representative
Donald MacIsaac,	Planning Board Rep.

MEETINGHOUSE COMMITTEE

Janet Grant	Historic District Commission
Robert Stephenson	Village Improvement Society
G. Clay Hollister	Selectmen's Representative

MONADNOCK ADVISORY COMMISSION

Ann Royce, Chairman
Frederick S. Richardson

— *Directory of Town Officials* —

PLANNING BOARD

Michael J. Shea, Chairman	Term expires 2008
Donald MacIsaac, Vice Chair	Term expires 2008
Richard Grodin, Secretary	Term expires 2007
Edward Merrell	Term expires 2009
Robert Deschenes	Term expires 2007
John W. McCarthy	Term expires 2007
Thomas Doane, Alternate	Term expires 2009
Mark Kresge , Alternate	Term expires 2007
G. Clay Hollister	Selectmen's Representative

SCHOOL BUDGET ADVISORY COMMITTEE

Rand Hinman	Term expires 2007
Vacancy	Term expires 2007
Vacancy	Term expires 2007

T.E.A.M. JAFFREY BOARD OF DIRECTORS

James Dumont, President	
Frank Mieso, Vice President	
Pat MacIsaac, Secretary	
Georgia Scaringe, Treasurer	
Joanne Buck	
Nick Hill	
Steven Rigopoulos	
Gary Hunter	
Sara Belletete-Abitz	
Kathleen Batchelder, Executive Director	Ex-officio

ZONING BOARD OF ADJUSTMENT

James Dumont, Chairman	Term expires 2009
Lee Sawyer, Vice Chairman	Term expires 2007
Raymond T. Dodge	Term expires 2007
Andrew Webber	Term expires 2008
Ernest J. Belletete	Term expires 2009
Kenneth Campbell, Alternate	Term expires 2007

— Directory of Town Officials —

TOWN OF JAFFREY EMPLOYEES

TOWN OFFICE PERSONNEL

Jonathan Sistare	Town Manager/Active Military Duty
Randall Heglin	DPW Director/Acting Town Manager
Susan Richard	Administrative Assistant
Erlene Lemire	Secretary/Property Records
Dawn Oswalt	Tax Collector
Pamela Bernier	Finance Director
Phyllis Symonds	Finance Assistant (Part-time)
David Baron	Building Inspector
Brandon Gray	Economic Development Director
Mark Kresge	Information Technology

FIRE DEPARTMENT (by Rank/Seniority)

David Chamberlain	Fire Chief/Firefighter II/EMT
Keith Dupuis	Assistant Fire Chief/Firefighter II/EMT
Mark Bosse	Captain/Firefighter II/EMT
Peter Chamberlain	1st Lieutenant/Firefighter II/EMT
Dave Kemp	2nd Lieutenant/Firefighter II
Wayne St. Laurent	3rd Lieutenant/Firefighter II/EMT
Chris Bergeron	EMS Captain/Firefighter I/EMT
James Devlin	Firefighter I
William Oswalt	Firefighter I
Andy Baranowski	Firefighter I
Art Snow	Firefighter I
Scott Shelley	Firefighter I/EMT
Richard Trempe	Firefighter I
Michael Greenough	Firefighter II/EMT
Dean Deschenes	Firefighter II/EMT
Scott Kemp	Firefighter I
David Cloutier	Military Leave
Kris Shelley	Firefighter II/EMT
Adam Dunning	Firefighter II/EMT
Waide Pillsbury	Resigned 12/14/06
Mark Lambert	Firefighter II/EMT
Matthew Ellia	Firefighter II/EMT

— Directory of Town Officials —

FIRE DEPARTMENT (by Rank/Seniority)

Raymond Turilli	Firefighter II/EMT
John Sava	Firefighter II
Jason Bickford	Resigned 5/29/06
Dale Desmarais	Firefighter SCBA
Shawn Chamberlain	Firefighter II/EMT

LIBRARY PERSONNEL

Joan Knight	Director
Christine Tarrío	Children's Librarian (resigned)
Linda Gleason	Library Assistant
Kathleen John	Library Assistant
Marilyn Simons	Library Assistant
Sheila Vanderhorst	Children's Librarian

OVERSEER OF PUBLIC WELFARE

Franklin W. Sterling, Jr.

POLICE DEPARTMENT

Martin J. Dunn	Chief
William Oswalt	Lieutenant/Acting Chief
Michael Prince	Sergeant
Scott Stevens	Detective
Brandon Nicholopoulos	Officer
Scott Perrine	Resigned 2/6/06
Craig Tucker	Sergeant
David McLean	Resigned 6/06/06
Terry Choate	Officer
Joseph Hileman	Officer
Robert Fetzner	Part-time Officer
Joseph Golinski	Officer
Christopher Anderson	Officer
Denise Chatel	Executive Assistant
James Dumont	Crossing Guard
Jacqueline Duval	Crossing Guard
David O'Neil	Crossing Guard

— Directory of Town Officials —

PUBLIC WORKS DEPARTMENT

Randall W. Heglin	Director/Acting Town Manager
Douglas H. Starr	Town Engineer/Acting Director
Joseph Frederick (Rick) Forcier, Jr.	Maintenance Div. Foreman
Robert Gordon	Water Division Foreman
Averil Currier	Administrative Assistant
Andrew Baranowski	Truck Driver
Janet Chalke	Transfer/Recycling Center (Supervisor)
Gerald Charlonne	Transfer/Recycling Center (Part-time)
Sherry Goss	Transfer/Recycling Center Attendant
Bruce Hanson	Transfer/Recycling Center Attendant
Bruce Hautanen	Equipment Operator
James Eddy	Truck Driver
David Kemp	Mechanic
Thomas Lambert	Water Works Operator I
Damon Poor	Truck Driver
James Price	Equipment Operator
Jason Bickford	Laborer

RECREATION DEPARTMENT

Walter Pryor	Director
James Golisano	Program Director
Caren Lewis	Administrative Assistant
Janet Sullivan	Senior Program Coordinator
Alan Morris	Maintenance Technician
Karen Morris	Part-time Program Assistant

REGIONAL PROSECUTOR

Richard Carpenter, Jr.	Prosecutor
Amy St. Cyr	Legal Assistant



RESULTS OF
THE ANNUAL
TOWN MEETING



MARCH 14, 2006



— 2006 Town Meeting Minutes —

STATE OF NEW HAMPSHIRE
TOWN OF JAFFREY
ANNUAL TOWN MEETING WARRANT
2006

Elections – March 14, 2006 (8:00 a.m. to 7:00 p.m.)

Business Meeting – March 18, 2006 (9:00 a.m.)

TO: The inhabitants of the Town of Jaffrey, in the County of Cheshire, in the State of New Hampshire, qualified to vote in Town affairs:

You are hereby notified to meet at the Ernest J. Pratt Auditorium in said Jaffrey on Tuesday, the 14th of March, 2006 at eight o'clock in the forenoon (polls close at 7:00 p.m.) to vote for the town officers and to act on other questions as required by law to be decided by official ballot. Pursuant to RSA 39:2a and the vote of the Town at the adjourned session of Town Meeting on March 13, 1979 and the Town Meeting on March 13, 1993, the business portion of the meeting will be recessed until nine o'clock in the forenoon, Saturday, March 18th, 2006, at which time the Town will act on all subjects described in the following Warrant Articles except those requiring action by official ballot:

Art. 1. To choose the following Town Officers: (by Official Ballot)

Selectman - one person for three-year term- G. Clay Hollister

Selectman – one person for two-year term – Richard Lambert

Moderator – one person for two-year term – Marc P. Tieger

Trustee of Trust Funds - one person for three-year term – Gary Arceci

Library Trustee - one person for three-year term – Mary Jo Marvin

Library Trustee – one person for three-year term – Tuesday Wright
(by write-in) accepted position

Supervisor of the Checklist – one-person for six-year term –
Kathleen Sterling

Supervisor of the Checklist – one-person for two-year term –
Caroline Hollister

Art. 2. To see if the Town will vote to adopt the following amendments to the Jaffrey Zoning Ordinance, as prepared by the Jaffrey Planning Board, to be voted on by Official Ballot: (The exact text, and related material, of each of these proposed changes is available at the Town Clerk's office and

— 2006 Town Meeting Minutes —

at the polling place.)

1. Are you in favor of Amendment #1 to the Land Use Plan as proposed by the Jaffrey Planning Board? This amendment expands the General Business District (West) to include the former Industrial District (West) (Moore's Garage), located in the Blake Street area.

Yes-920

No-163

2. Are you in favor of the adoption of Amendment #2 to the Land Use Plan as proposed by the Planning Board? This amendment adds Public Recreation Facilities to the list of permitted uses in the Commercial and General Business Districts.

Yes- 957

No-135

3. Are you in favor of the adoption of Amendment #3 to the Land Use Plan as proposed by the Planning Board? This amendment expands the area of the General Business District (West), on the west side of River Street in a southerly direction to the south shore of Mountain Brook Reservoir.

Yes-820

No-260

4. Are you in favor of the adoption of Amendment #4 to the Land Use Plan as proposed by the Planning Board? This amendment expands the Industrial District (Northeast) further east running the district to the Sharon town line.

Yes-765

No-300

5. Are you in favor of the adoption of Amendment #1 to the Jaffrey Floodplain Development Ordinance as proposed by the Planning Board? This amendment reflects changes required by FEMA.

Yes-927

No-132

6. Are you in favor of the repealing the existing Public Capital Facilities and School Facilities Impact Fee Ordinance and adopting

— 2006 Town Meeting Minutes —

the new Capital Facilities Impact Fee Ordinance for New Development?

Yes-637

No-337

The meeting was called to order, and the attendants were asked to stand as the Boy Scouts from Troop 33, Talon Facticeau, Michael Sisk and Locke Trimble presented the colors and led the assembly in the Pledge of Allegiance. After which Mr. Tieger (the moderator) asked everyone to remain standing as he read the following:

“Once again we come together to help guide and decide the business of the Town for the coming year. We are citizens with different philosophies and different options and yet we are united in our common purpose – the continuing commitment to the well being of this wonderful town, which we are so fortunate to call home.

We come with heavy hearts and confused minds, as we continue to observe world events. For some of us this anxiety is intensified as our sons and daughters, husbands and wives, and those of our friends have been called to the service of their country. Please know that our thoughts and prayers are with them, and with you, in these most difficult times. We also respect and understand the rights of those with differing opinions and we sympathize with them in their anguish also. Above all we are reminded again of how fortunate we are to live in the United States of America where the rights of all are respected.

As we reflect on the losses our community has endured during the past year we re-affirm in silence our gratitude to those men and women of our community who are no longer with us. Let us honor their memories by continuing their task.

So let us listen and question, let us speak and let us debate with civility and respect, let us learn from others even as we put forth our own views, and when the meeting is over let us leave with the knowledge that the tradition of our Jaffrey Town Meeting, and our role of participation in it remains stronger than ever. Please join me in a few moments of silent meditation and reflection.”

— 2006 Town Meeting Minutes —

Mr. Tieger then asked the Recreation Director and the Board of Selectmen to come forward. Mike Shea, the President of the Jaffrey-Rindge Rotary Club, was recognized to speak. Mr. Shea presented the Jaffrey Recreation Department and the Board of Selectmen with a check for \$15,000 towards the completion of the new ball fields at the proposed Community Center.

Chairman of the Board of Selectmen, Clay Hollister was then recognized. He presented the following resolutions:

“Whereas, Gerard Grenier has served the Town of Jaffrey with honor and distinction for 35 years as Memorial Day Parade Marshall;

Now, therefore, be it resolved and proclaimed in Town Meeting convened March 18, 2006, that the Town of Jaffrey wishes to express our thanks and sincere gratitude and that this expression of our thanks be made a part of the official record of this meeting.”

“Whereas, Jennifer Roth has served the Town of Jaffrey with honor and distinction for 4 years as a member of the Zoning Board;

Now, therefore, be it resolved and proclaimed in Town Meeting convened March 18, 2006, that the Town of Jaffrey wishes to express our thanks and sincere gratitude and that this expression of our thanks be made a part of the official record of this meeting.”

“Whereas, Robin Mazejka has served the Town of Jaffrey with honor and distinction for 7 years as a member of the Planning Board;

Now, therefore, be it resolved and proclaimed in Town Meeting convened March 18, 2006, that the Town of Jaffrey wishes to express our thanks and sincere gratitude and that this expression of our thanks be made a part of the official record of this meeting.”

“Whereas, Sam Greene has served the Town of Jaffrey with honor and distinction for 8 years as a member of the Planning Board;

Now, therefore, be it resolved and proclaimed in Town Meeting convened March 18, 2006, that the Town of Jaffrey wishes to express our thanks and sincere gratitude and that this expression of our thanks be made a part of the official record of this meeting.”

— 2006 Town Meeting Minutes —

“Whereas, Peter McLaughlin has served the Town of Jaffrey with honor and distinction for 3 years as a member of the Historical District Commission;

Now, therefore, be it resolved and proclaimed in Town Meeting convened March 18, 2006, that the Town of Jaffrey wishes to express our thanks and sincere gratitude and that this expression of our thanks be made a part of the official record of this meeting.”

“Whereas, Michael Provost has served the Town of Jaffrey with honor and distinction for 2 years as a member of the Economic Development Council;

Now, therefore, be it resolved and proclaimed in Town Meeting convened March 18, 2006, that the Town of Jaffrey wishes to express our thanks and sincere gratitude and that this expression of our thanks be made a part of the official record of this meeting.”

“Whereas, Alex Gutterman has served the Town of Jaffrey with honor and distinction for 2 years as a member of the Conservation Commission;

Now, therefore be it resolved and proclaimed in Town Meeting convened March 18, 2006, that the Town of Jaffrey wishes to express our thanks and sincere gratitude and that this expression of our thanks be made a part of the official record of this meeting.”

“Whereas, Sylvia Hamilton has served the Town of Jaffrey with honor and distinction for 21 years as a Supervisor of the Checklist;

Now, therefore, be it resolved and proclaimed in Town Meeting convened March 18, 2006, that the Town of Jaffrey wishes to express our thanks and sincere gratitude and that this expression of our thanks be made a part of the official record of this meeting.”

“Whereas, Juliette DeGrandpre has served the Town of Jaffrey with honor and distinction for 9 years as a Supervisor of the Checklist;

Now, therefore, be it resolved and proclaimed in Town Meeting convened March 18, 2006, that the Town of Jaffrey wishes to express our thanks and sincere gratitude and that this expression of our thanks be made a part of

— 2006 Town Meeting Minutes —

the official record of this meeting.”

“Whereas, Michael Barlick has served the Town of Jaffrey with honor and distinction for 6 _ years as a member of the Board of Selectmen;

Now, therefore, be it resolved and proclaimed in Town Meeting convened March 18, 2006, that the Town of Jaffrey wishes to express our thanks and sincere gratitude and that this expression of our thanks be made a part of the official record of this meeting.”

“Whereas, Jeanne LaBrie has served the Town of Jaffrey with honor and distinction for 12 _ years as member of the Board of Selectmen;

Now, therefore, be it resolved and proclaimed in Town Meeting convened March 18, 2006, that the Town of Jaffrey wishes to express our thanks and sincere gratitude and that this expression of our thanks be made a part of the official record of this meeting.”

“Whereas, Barry Miller has served the Town of Jaffrey with honor and distinction for 10 years as a member of the Economic Development Council;

Now, therefore, be it resolved and proclaimed in Town Meeting convened March 18, 2006, that the Town of Jaffrey wishes to express our thanks and sincere gratitude and that this expression of our thanks be made a part of the official record of this meeting.”

There was a round of applause. Mr. Tieger moved to accept the resolutions by acclamation. So moved and seconded.

The Chairman of the Board of Selectmen, Clay Hollister then offered the following:

A PROCLAMATION

**In recognition of the Centennial of
The Jaffrey Center Village Improvement Society**

WHEREAS, on August 27, 1906, ten residents came together to form a village improvement society “to improve and to ornament the streets and

— 2006 Town Meeting Minutes —

public grounds of Jaffrey Center;” and

WHEREAS, since then, and for one hundred years, the Town of Jaffrey and the Jaffrey Center Village Improvement Society have worked together to preserve and enhance the Jaffrey Center Village; and

WHEREAS, together and for the benefit of all, the town and the society have preserved and maintained The Meetinghouse, The Old Burying Ground, The Horsesheds, Melville Academy, and 16 acres of commons, parks, lawns and meadows in the village; and

WHEREAS, The Town of Jaffrey places great value on the importance of voluntary organizations in bettering our community;

NOW, THEREFORE, The Selectmen of the Town of Jaffrey do recognize and congratulate the Jaffrey Center Village Improvement Society on its One Hundredth Anniversary and encourage all Jaffrey residents to take note and to celebrate the accomplishments of the Jaffrey Center Village Improvement Society.”

Mr. Hollister asked the members of the VIS to stand; there was a round of applause. Mr. Tieger moved to accept the proclamation by acclamation. So moved and seconded.

Susan Leach was then recognized. She wanted to let us know that the Community Center Committee is “alive and well and exists, but to be sure we want your input because this center is for our entire community. For our youth, for our families and for our senior citizens.” Mrs. Leach went on to say that there some handouts at everyone’s seat about the committee and who they are and also a survey.

Mr. Tieger recognized that State Representatives Susan Emerson, Bonnie Mitchell and Steve Pelkey were attending the meeting and that they would be available after the meeting is adjourned for the purpose of reporting to the voters major current issues before the legislature, to solicit options and views on the same, and to respond to questions and concerns of citizens, as was per requested in a resolution at the end of Town Meeting last year. Mr. Tieger invited everyone who is interested to stay for this forum.

— 2006 Town Meeting Minutes —

Mr. Tieger thanked Jeanne LaBrie for the handout that gives a history of town meeting.

Mr. Tieger thanked Michael Barlick for the free lunch that he put together for voters and workers at the Tuesday elections.

Mr. Tieger thanked TEAM Jaffrey for setting up the refreshment stand in the lobby today.

Mr. Tieger then asked all those who were on various Boards, Committees, Village Improvement Society, Commission and employees in any of the departments for the Town, to stand in order to be recognized for their service and dedication.

Mr. Tieger announced that the Volunteer of the Year was Betts Balentine.

Mr. Tieger introduced the front tables where the Selectmen, Town Manager, Assistant Moderator, Town Clerk, Budget Committee Chairman, Fire Chief, Police Chief, Head Librarian, DPW Director, and Recreation Director.

Mr. Tieger then went over the ground rules for the meeting. Mr. Tieger said that requests for secret ballot vote were asked for articles 12, 14, and 15. The mic handlers for meeting were introduced as Samantha Chamberlain, Sam Rathburn and Dylan Sistare.

Mr. Tieger asked that those newly elected officials to come to the front immediately after the meeting to be sworn in.

Mr. Tieger proposed to waive reading of the Warrant in its entirety. It was so moved and seconded.

Mr. Tieger then read the results from Tuesday's Election.

Art. 3. To see if the Town will vote to raise and appropriate the sum, not to exceed, One Million Eight Hundred Thousand Dollars (\$1,800,000) for the purpose of extending a water main to the Stone Arch Bridge Industrial Park located on Old Sharon Road, to include acquisition of land, if necessary, to construct any related improvements, and any other costs related

— 2006 Town Meeting Minutes —

thereto. The said sum is to be raised through the issuance of bonds or notes in accordance with the Municipal Finance Act, RSA 33:1, et seq., as amended, and to authorize the Selectmen to apply for, obtain and accept federal, state or other aid, if any, which may become available for said project and to comply with all laws applicable to this project; to authorize the Selectmen to issue, negotiate, sell and deliver said bonds and notes to determine the rate of interest thereon and the maturity and other terms thereof; and any other vote relative thereto. This bond is contingent upon receipt of a \$500,000 grant from the federal government, further, without impairing the status of this bond as a general obligation bond of the Town, it is the intention and expectation of the Selectmen that debt service on this bond will be paid by water user fees and Stone Arch Bridge TIFD funds. Recommended by the Selectmen and the Budget Committee. 2/3 Ballot Vote Required.

This article was passed over.

Art. 4. That all reports submitted by Town Officers be accepted as read and as printed in the Town Report.

So moved and seconded. Selectman Frank Sterling addressed the article.

Dick Olson offered the following amendment:

“THAT ALL REPORTS SUBMITTED BY TOWN OFFICERS BE ACCEPTED AS READ AND PRINTED IN THE TOWN REPORT EXCEPT FOR REPORT OF THE BOARD OF SELECTMEN, REPORT OF THE TOWN MANAGER, AND REPORT OF THE DIRECTOR OF PUBLIC WELFARE UNTIL AFOREMENTIONED BOARDS ACTIONS HAVE BEEN REVIEWED FOR CONFLICTS OF INTEREST AND ETHICS AND CONDUCT VIOLATIONS IN ACCORDANCE WITH STATE LAWS. REVIEW SHALL BE CONDUCTED BY AT LEAST THREE MEMBERS OF THE LEGAL SERVICES AND GOVERNMENT AFFAIRS DEPARTMENT OF (NHMA) NEW HAMPSHIRE MUNICIPAL ASSOCIATION. THIS BODY SHALL REVIEW PROCEDURES, POLICIES, AND PRACTICES AND SHALL PUBLISH A REPORT FOR THE BENEFIT OF THE CITIZENS OF JAFFREY. ACCEPTANCE OF REPORTS SHALL BE CONDUCTED AT THE NEXT ANNUAL MEETING.”

— 2006 Town Meeting Minutes —

Mr. Olson addressed his amendment.

Only one person made a comment urging to vote the amendment down. With no other discussion it was moved to vote on the amendment.

The amendment failed by voice vote.

No one wished to discuss the main motion, so it was moved to a vote.

The article was passed by voice vote.

Art. 5. To see if the Town will vote to approve the cost items included in the collective bargaining agreement reached between the Town and the Police union, AFSCME local 3657 that calls for the following increases in salaries and benefits, this amount is included in Article 9. Recommended by the Selectmen and the Budget Committee.

<u>Year</u>	<u>Estimated Increase in Cost Items</u>
2006	\$(18,611)

So moved and seconded. Selectwoman Jeanne LaBrie addressed the article.

After very brief discussion it was moved to vote.

The article passed by voice vote.

Art. 6. Shall Jaffrey, if Article 5 is defeated, authorize the governing body to call one special meeting, at its option, to address Article 5 cost items only?

The article was passed over.

Art. 7. To see if the Town will vote to approve the cost items included in the collective bargaining agreement reached between the Town and the Public Works union, AFSCME local 2973 that calls for the following increase in salaries and benefits, this amount is included in Article 9. Recommended by the Selectmen and the Budget Committee.

— 2006 Town Meeting Minutes —

<u>Year</u>	<u>Estimated Increase in Cost Items</u>
2006	\$22,870

So moved and seconded. Selectwoman Jeanne LaBrie addressed the article.

With no discussion the article was moved to vote.

The article passed by voice vote.

Art. 8. Shall Jaffrey, if Article 7 is defeated, authorize the governing body to call one special meeting, at its option, to address Article 7 cost items only?

The article was passed over.

Art. 9. To see if the Town will vote to raise and appropriate the sum of \$6,205,671 for general municipal operations. Recommended by the Selectmen and Budget Committee.

So moved and seconded. Chairman of the Budget Committee Bob Busiere addressed the article.

John Field moved to reduce the budget by \$500,000, “To see if the Town will vote to raise and appropriate the sum of \$5,705,671 for general municipal operations.” Rand Hinman seconded this.

After a brief comment the amendment was moved to a vote.

The amendment failed by voice vote.

No one wished to discussion the main motion, so it was moved to a vote.

The article passed by voice vote.

Art. 10. To see if the Town will vote to raise and appropriate the sum of \$42,766 to pay the first year’s lease payment on a new fire engine for the Fire Department. Recommended by the Selectmen and Budget Committee.

— 2006 Town Meeting Minutes —

So moved and seconded. Selectman Clay Hollister addressed the article.

With no discussion the article was moved to vote.

The article passed by voice vote.

Art. 11. To see if the Town will vote to raise and appropriate the sum of \$7,481 to pay the final lease payment on the Fire Department command vehicle. Recommended by the Selectmen and Budget Committee.

So moved and seconded. Selectman Clay Hollister addressed the article.

With no discussion the article was moved to vote.

The article passed by voice vote.

Art. 12. To see if the Town will vote to raise and appropriate the sum of \$20,000 to support the Jaffrey-Rindge Memorial Ambulance for the ensuing year. Recommended by the Selectmen and the Budget Committee.

So moved and seconded. Selectman Frank Sterling addressed the article.

After a period of questions, answers and comments the article was moved to vote.

The article passed by voice vote.

Art. 13. To see if the Town will vote to raise and appropriate the sum of \$20,000 to cover part of the cost to paint the tower and steeple on the Meetinghouse. The balance of the funds will come from the Meetinghouse Trust Fund. Recommended by the Selectmen and Budget Committee.

So moved and seconded. Selectman Frank Sterling addressed the article.

After a brief question it was moved to vote.

The article passed by voice vote.

Art. 14. To see if the Town will vote to raise and appropriate the sum

— 2006 Town Meeting Minutes —

of \$60,000 for the purchase and installation of a Fire Apparatus Vehicle Exhaust System in the Jaffrey Fire Station. Submitted by Petition. Not Recommended by the Selectmen and the Budget Committee.

So moved and seconded. Fire Chief David Chamberlain addressed the article.

After many questions, comments and debate the article was moved to a secret ballot. The moderator instructed the voters to use their “A” ballot; the polls were then opened for a reasonable amount of time to allow everyone to vote. The results were as follows:

Yes- 91

No- 80

The article passed.

Art. 15. To see if the Town will vote to raise and appropriate the sum of \$20,000 for the refurbishment and repair of the 1993 Fire Engine 16-M1. This refurbishment and repair will extend the useful life of this apparatus for approximately another 12 to 15 years. Submitted by Petition. Not recommended by the Selectmen and the Budget Committee.

So moved and seconded. Fire Chief David Chamberlain addressed the article.

After some brief comments and questions the article was moved to a secret ballot. The moderator instructed the voters to use their “B” ballot; the polls were then opened for a reasonable amount of time to allow everyone to vote. The results were as follows:

Yes-69

No-100

The article failed.

Art. 16. To see if the Town will vote to accept the revised Stone Arch Bridge Tax Increment Finance District Financing Plan.

So moved and seconded. Selectman Clay Hollister addressed the article.

— 2006 Town Meeting Minutes —

After a few comments and questions the article was moved to a vote.

The article passed by voice vote.

Art. 17. To see if the Town will vote to accept the revised Downtown Tax Increment Finance District Financing Plan.

So moved and seconded. Selectman Frank Sterling addressed the article.

After some brief questions and comments the article was moved to a vote.

The article passed by voice vote.

Art. 18. To see if the Town will vote to raise and appropriate the sum of \$7,000 for the support of the Monadnock Community Early Learning Center, a non-profit agency, or take any other action relating thereto. Submitted by Petition. Recommended by the Selectmen and the Budget Committee.

So moved and seconded. Patty Farmer addressed the article.

After some brief comments the article was move to a vote.

The article passed by voice vote.

Art. 19. To see if the Town will vote to raise and appropriate the sum of \$6,966 for Monadnock Family Services, or take any other action relating thereto. Submitted by Petition. Recommended by the Selectmen and the Budget Committee.

So moved and seconded. Joe Manning addressed the article.

After some comments and questions the article was moved to a vote.

The article passed by voice vote.

Assistant Moderator Phil Cournoyer moderated the next two articles.

— 2006 Town Meeting Minutes —

Art. 20. To see if the Town will vote to raise and appropriate the sum of \$17,000 to support HCS – Home Healthcare, Hospice and Community Services to support the continuance of visiting nursing services being provided to the residents of Jaffrey. Submitted by Petition. Recommended by the Selectmen and the Budget Committee.

So moved and seconded. Diane Fukuda addressed the article.

With no discussion the article was moved to a vote.

The article passed by voice vote.

Art. 21. To see if the Town will vote to raise and appropriate the sum of \$5,000 to help support the work of The Community Kitchen, Inc. in Keene, NH. Submitted by Petition. Recommended by the Selectmen and the Budget Committee.

So moved and seconded. Bill Jackson addressed the article.

After a brief comment the article was moved to a vote.

The article passed by voice vote.

Moderator Marc Tieger then took back over moderating the meeting.

Art. 22. To see if the Town will vote to raise and appropriate the sum of \$3,500 to help support Southwestern Community Services, Inc., a private non-profit, multi-service, anti-poverty agency. This amount represents 1 per cent of the value of services rendered to Jaffrey residents from July 1, 2004 through June 30, 2005. Submitted by Petition. Recommended by the Selectmen and the Budget Committee.

So moved and seconded. Kathy Batchelder addressed the article.

With no discussion the article was moved to a vote.

The article was passed by voice vote.

Art. 23. To see if the Town will vote to accept a piece of property known as the Small Pox Cemetery located off Fitch Road.

— 2006 Town Meeting Minutes —

So moved and seconded. Selectwoman Jeanne LaBrie addressed the article.

After some background history, comments and questions the article was moved to a vote.

The article passed by voice vote.

Art. 24. To see if the Town will vote to designate Ingalls Road from Gilmore Pond Road to the Rindge Town line as a Scenic Road as provided by NH RSA 231:157. Submitted by Petition.

So moved and seconded. Josh Penick addressed the article.

After some lively questions and comments the article was moved to a secret ballot. The moderator instructed everyone to use his or her “C” ballot. The polls were open for a reasonable amount of time. The results were as follows:

Yes- 39

No- 97

The article failed.

Art. 25. To take up any other business which may come legally before this meeting.

Owen Houghton was recognized to speak. He thanked everyone, on behalf of the Community Center Committee, for their input and reminded everyone to either drop off their surveys in the back or to mail them in.

In regards to the Community Center Committee he respectfully asks the Board of Selectmen if they would include that committee as a standing committee under reports for the town’s 2007 annual report and to have the committee added to the moderators list as a recognized committee of the town.

Mr. Houghton also wanted to refer to page 26 of the minutes of last years meeting in which we took up a resolution related to involving citizens in the Master Planning process and ask Selectmen Representative Hollister or Mike Shea (Chairman of the Planning Board) what the progress is related

— 2006 Town Meeting Minutes —

to that resolution.

Mike Shea responded that there is to be a meeting at the Jaffrey Fire Station on the 29th at 7:00 for the board and any citizens interested in the Master Plan; that there would be discussion, review and formation of chapter committees. Everyone interested is invited to come.

Bob Chamberlain was then recognized to speak. He wanted to clarify what part of “Thorndike Pond Road” was scenic and he said that it was only a portion and that was the part that was once known as “Slade Road”.

Selectman Frank Sterling was then recognized to speak. He wanted to commend everyone for an expeditiously handling of this meeting and thanked everyone for coming.

Mr. Tieger then read the results for Article 24. He reminded everyone about the citizen’s forum that was to follow the meeting, as well as the swearing in of newly elected officials. He then asked if anyone they would make a motion to adjourn. So moved and seconded.

So at 1:10 the meeting was officially adjourned.

Respectfully submitted,

Maria Chamberlain
Jaffrey Town Clerk

— *Special Town Meeting Minutes* —

**STATE OF NEW HAMPSHIRE
TOWN OF JAFFREY
SPECIAL TOWN MEETING WARRANT
Saturday, September 9, 2006 (9:00a.m.)**

To: The inhabitants of the Town of Jaffrey, in the County of Cheshire, in the State of New Hampshire, qualified to vote in Town affairs:

You are hereby notified to meet at the Ernest J. Pratt Auditorium in said Jaffrey on September 9, 2006 at 9:00AM for the sole purpose to consider and vote upon the warrant article below.

Article 1.

“To see if the Town will vote to raise and appropriate the sum, not to exceed, SEVENTEEN MILLION, FOUR HUNDRED SIXTY THOUSAND DOLLARS (\$17,460,000) for the purpose of upgrading the wastewater treatment facility to meet all requirements of the US EPA and NH DES for treatment of the wastewater before it is discharged into the Contoocook, to construct any related treatment facilities for the upgrade, and any other costs related thereto. The said sum is to be raised through the issuance of bonds or notes in accordance with the Municipal Finance Act, RSA 33:1, et seq., and to authorize the Selectmen to apply for, obtain and accept federal, state or other aid, if any, which may become available for said project and to comply with all laws applicable to this project; to authorize the Selectmen to issue, negotiate, sell and deliver said bonds and notes to determine the rate of interest thereon and the maturity and other terms thereof; and any other vote relative thereto. This bond is to be paid 2/3 by the sewer users and 1/3 from the general tax base. Recommended by the Selectmen and the Budget Committee. 2/3 Ballot Vote required.”

Because of the volume of people checking with the Supervisors of the Checklist the meeting was not called to order until 9:25.

Therefore, at 9:25 the Moderator, Marc Tieger, called the meeting to order. Mr. Tieger asked everyone to stand for the Pledge of Allegiance.

— Special Town Meeting Minutes —

Mr. Tieger then welcomed everyone to the meeting and went over some general announcements. He thanked TEAM Jaffrey for refreshments.

Mr. Tieger recognized that some of our State Representatives were in attendance.

Mr. Tieger recognized David Tower as advisor (he is the moderator in Rindge and an attorney). Phil Cournoyer was recognized as the Assistant Moderator for this meeting.

Mr. Tieger introduced the front table to his right: the Selectmen, Town Manager Pro-Tem, Budget Committee Chairman, and Town Clerk.

Mr. Tieger introduced the table to his left: the Town Engineering Consultants from Wright Pierce Engineering (Peter Atherton and Victor Krea), New Hampshire Department of Environmental Services (George Berlandi), and United States Environmental Protection Agency (Michael Fedak, Joy J. Hilton and Denny Dart). These people were also recognized by the Moderator as non-residents who could address questions that may arise.

Mr. Tieger went over the ground rules for the meeting.

Mr. Tieger read the above Article 1. So moved and seconded. Selectman Frank Sterling addressed the article.

Peter Atherton, Vice-President of Wright Pierce Engineers, was recognized to present a Power Point Presentation. This took approximately 20-30 minutes.

Mr. Tieger opened the floor to discussion. He asked that anyone that wished to question or make a comment on the article to please stand so that they could be put on a list so that everyone has a fair turn. Twenty-five people then proceeded with their opinions, questions and comments. At 11:50 the question was moved, but as customary the people on the list were allowed to continue.

At approximately 12:30 Joe Manning moved to amend the question, the

— *Special Town Meeting Minutes* —

Moderator was going to allow it, but Betty Royce challenged the Moderator's decision. The moderator took a standing vote to let the assembly decide. It was 87 in favor of the moderator, 189 against the moderator; therefore the amendment was not entertained.

After two other speakers had their time to comment, the article was moved to vote.

Mr. Tieger instructed the voters to use the "A" ballot; he declared the polls open at 12:50 for one hour. The results were as follows:

Yes-192

No-162

The article failed to get the 2/3 majority vote.

The meeting adjourned at 2:10.

Respectfully submitted by,

Maria Chamberlain
Jaffrey Town Clerk

2007 WARRANT



— 2007 Warrant —

**STATE OF NEW HAMPSHIRE
TOWN OF JAFFREY
ANNUAL TOWN MEETING WARRANT
2007**

Elections – March 13, 2007 (8:00 a.m. to 7:00 p.m.)
Business Meeting – March 17, 2007 (9:00 a.m.)

TO: The inhabitants of the Town of Jaffrey, in the County of Cheshire,
in the State of New Hampshire, qualified to vote in Town affairs:

You are hereby notified to meet at the Ernest J. Pratt Auditorium in said Jaffrey on Tuesday, the 13th of March, 2007 at eight o'clock in the forenoon (polls close at 7:00 p.m.) to vote for the town officers and to act on other questions as required by law to be decided by official ballot. Pursuant to RSA 39:2a and the vote of the Town at the adjourned session of Town Meeting on March 13, 1979 and the Town Meeting on March 13, 1993, the business portion of the meeting will be recessed until nine o'clock in the forenoon, Saturday, March 17th, 2007, at which time the Town will act on all subjects described in the following Warrant Articles except those requiring action by official ballot:

Art. 1. To choose the following Town Officers: (by Official Ballot)

Selectman - one person for three-year term
Trustee of Trust Funds - one person for three-year term
Library Trustee - one person for three-year term
Library Trustee – one person for three-year term

Art. 2. To see if the Town will vote to adopt the following amendments to the Jaffrey Zoning Ordinances, as proposed by the Jaffrey Planning Board, to be voted on by Official Ballot: (The exact text, and related material, of each of these proposed changes is available at the Town Clerk's office and at the polling place.)

— 2007 Warrant —

1. Are you in favor of Amendment #1 to the Jaffrey Land Use Plan as proposed by the Planning Board? This amendment rewrites the zoning description of General Business (from Ellison Street to Cheshire Pond), Industrial District (Tack Shop) and Residence B (South).

2. Are you in favor of Amendment #2 to the Jaffrey Land Use Plan as proposed by the Planning Board? This amendment defines land which is undevelopable, such as wetlands and slopes greater than 25% and land subject to specific requirements, such as land in the Shoreland Protective Zone.

3. Are you in favor of Amendment #3 changing the Subdivision Regulations as proposed by the Planning Board? This amendment requires applicants for major subdivisions (4 or more lots) to request a meeting with the Planning Board to discuss a proposal in conceptual form and in general terms.

4. Are you in favor of Amendment #4 to the Land Use Plan which adds the following wording?

The term condominium refers to a form of ownership and as such condominiums are authorized for all districts of the Town.

Art. 3. To see if the Town will vote to raise and appropriate the sum of Eighteen Million Dollars (\$18,000,000) (gross budget) for the construction of a wastewater treatment plant and sewer system including any other costs related thereto, and for related infrastructure improvements, as ordered by the U.S. Environmental Protection Agency. and to authorize the issuance of not more than Eighteen Million Dollars (\$18,000,000) of bonds and notes in accordance with the provisions of the Municipal Finance Act (RSA 33 et. seq.), as amended, and to authorize the Board of Selectmen to issue, nego-

— 2007 Warrant —

tiate, sell and deliver such bonds or notes, and to determine the rate of interest thereon and the maturity and other terms thereof, and to take any other action the Board deems appropriate to effectuate the sale and/or issuance of said bonds and to authorize the Selectmen to apply for, obtain and accept federal, state or other aid, if any, which may become available for said project and to comply with all laws applicable to this project; further, without impairing the status of this bond as a general obligation bond of the Town, it is the intention and expectation of the Selectmen that debt service on this bond will be paid 2/3rd by Sewer User Fees and 1/3rd by General Tax Revenue. Recommended by the Selectmen and the Budget Committee. 2/3 Ballot Vote Required.

Art. 4. To see if the Town will vote to raise and appropriate the sum of Five Hundred Thirty Thousand One Hundred Sixty Dollars (\$530,160) (gross budget) for the final design of the upgrade to the wastewater treatment facility, and any other costs related thereto, as ordered by the U.S. Environmental Protection Agency, and to authorize the issuance of not more than Five Hundred Thirty Thousand One Hundred Sixty Dollars (\$530,160) of bonds and notes in accordance with the provisions of the Municipal Finance Act (RSA 33 et. seq.), as amended, and to authorize the Board of Selectmen to issue, negotiate, sell and deliver such bonds or notes, and to determine the rate of interest thereon and the maturity and other terms thereof, and to take any other action the Board deems appropriate to effectuate the sale and/or issuance of said bonds, and to authorize the Selectmen to apply for, obtain and accept federal, state or other aid, if any, which may become available for said project and to comply with all laws applicable to this project; further, without impairing the status of this bond as a general obligation bond of the Town, it is the intention and expectation of the Selectmen that debt service on this bond will be paid 2/3rd by Sewer User Fees and 1/3rd by General Tax Revenue. Recommended by the Selectmen and the Budget Committee. 2/3 Ballot Vote Required.

— 2007 Warrant —

Art. 5. In the event that Article #4 does not pass by the 2/3 majority ballot vote, will the Town vote to raise and appropriate the sum of Five Hundred Thirty Thousand One Hundred Sixty Dollars (\$530,160) from the fund balance of the Sewer Fund for the final design of the upgrade to the wastewater treatment facility, and any other costs related thereto. Recommended by the Selectmen and the Budget Committee. Simple Majority Vote Required.

Art. 6. That all reports submitted by Town Officers be accepted as read and as printed in the Town Report.

Art. 7. To see if the Town will vote to approve the cost items included in the collective bargaining agreement reached between the Town and the Public Works union, AFSCME local 2973 that calls for the following increase in salaries and benefits, this amount is included in Article 11. Recommended by the Selectmen and the Budget Committee.

Year	Estimated Increase in Cost Items
2007	\$45,222
2008	\$33,202

Art. 8. Shall the Town, if Article 7 is defeated, authorize the governing body to call one special meeting, at its option, to address Article 7 cost items only?

Art. 9. To see if the Town will vote to approve the cost items included in the collective bargaining agreement reached between the Town and the Police union, AFSCME Local 3657, that calls for the following increase in salaries and benefits, this amount is included in Article 11. Recommended by the Selectmen and the Budget Committee.

— 2007 Warrant —

Year	Estimated Increase in Cost Items
2007	\$45,393

Art. 10. Shall the Town, if Article 9 is defeated, authorize the governing body to call one special meeting, at its option, to address Article 9 cost items only?

Art. 11. To see if the Town will vote to raise and appropriate the sum of \$6,709,357 for general municipal operations. Recommended by the Selectmen and Budget Committee.

Art. 12. To see if the Town will vote to raise and appropriate the sum of \$25,000, and to deposit said sum into the capital reserve fund established in 1997 under RSA 35:1, for the purpose of purchasing new or refurbishing existing highway equipment. Recommended by the Selectmen and the Budget Committee.

Art. 13. To see if the Town will vote to raise and appropriate the sum of \$25,000 and to deposit said sum into the capital reserve fund established in 1996 under RSA 35:1, for the purpose of purchasing new or refurbishing existing firefighting and/or rescue equipment. Recommended by the Selectmen and the Budget Committee.

Art.14. To see if the Town will vote to raise and appropriate the sum of \$26,000 for the refurbishment and repair of Engine 1, a 1993 Freightliner. Recommended by the Selectmen and the Budget Committee.

Art.15. To see if the Town will vote to raise and appropriate the sum of \$90,000 for the purchase of a Heavy Duty Six Wheel Dump Truck. Recommended by the Selectmen and the Budget Committee.

Art. 16. To see if the Town will vote to raise and appropriate the sum of \$45,000, and to deposit said sum into the capital reserve fund

— 2007 Warrant —

established in 2002 under RSA 35:1, for the purpose of conducting a Town wide property revaluation. Recommended by the Selectmen and the Budget Committee.

Art. 17. To see if the Town will vote to raise and appropriate the sum of \$18,000 to support the Jaffrey-Rindge Memorial Ambulance for the ensuing year. Recommended by the Selectmen and the Budget Committee.

Art. 18. To see if the Town will vote to raise and appropriate the sum of \$7,000 for the support of the Monadnock Community Early Learning Center, a non-profit agency, or take any other action relating thereto. Recommended by the Selectmen and the Budget Committee.

Art. 19. To see if the Town will vote to raise and appropriate the sum of no more than \$200,000 from the retained earnings account of the Water Enterprise Fund for the purpose of acquiring a parcel of land (Map 242, Lot 1), consisting of approximately 16 acres, as the site for a new groundwater drinking water supply and/or the protection of the Contoocook Well Aquifer, and to authorize the Selectmen to negotiate and purchase said property for no more than \$200,000; further to authorize the Selectmen to apply for, obtain and accept federal, state or other aid, if any, which may become available for this purchase; finally, prior to the purchase the property, the Board of Selectmen shall hold at least one (1) public hearing to discuss the purchase. Recommended by the Selectmen and the Budget Committee.

Art. 20. To see if the Town will vote to grant a permanent conservation easement to the Monadnock Conservancy on a parcel of Town owned land of land (Map 239, Lot 159), of approximately thirty-five acres, known as “Children’s Woods”, for the purpose of satisfying the State of New Hampshire’s Department of Environmental Services wetland mitigation requirement related to the Union Street Ball Field Project.

— 2007 Warrant —

Art. 21. To see if the Town will vote to accept the revised Stone Arch Bridge Tax Increment Finance District Financing Plan.

Art. 22. To see if the Town will vote to accept the revised Down-town Tax Increment Finance District Financing Plan.

Art. 23. To see if the Town will vote to ratify the Conservation Commission's decision to purchase, in the name of the Town, certain real property referred to as "60 Acres North of Cheshire Pond" being shown on Tax Map 245, Lots 42 & 43, and Map 246, Lot 54, as authorized under RSA 36-A:4.

Art. 24. To see if the Town will vote to create an expendable trust fund under the provisions of RSA 31:19-a, to be known as the Cemetery Trees Fund, for the purpose of the care, maintenance, and removal of trees within and around the Town's cemeteries, and to raise and appropriate the sum of \$5,000.00 and to further authorize the acceptance of privately donated gifts, legacies, and devises to be utilized for the same purposes, with the Board of Selectmen and the Town Manager named as agents to expend.

Art. 25. To see if the Town will vote to accept as a town roadway the construction and completion of approximately 2,200 feet of Fitch Road. Approved by the Jaffrey Planning Board in June 2005 and as built to Town specifications at no cost to the Town of Jaffrey. Submitted by Petition.

Art. 26. To see if the Town will vote to accept as a town roadway the construction and completion of approximately 1750 feet of Lord View Drive. Approved by the Jaffrey Planning Board September 10, 2002, as built to Town specifications at no cost to the Town of Jaffrey.
Submitted by Petition.

— 2007 Warrant —

Art. 27. To see if the Town will vote to raise and appropriate the sum of \$6,966.25 for Monadnock Family Services, or take any other action relating thereto. Submitted by Petition. Recommended by the Selectmen and the Budget Committee.

Art. 28. To see if the Town will vote to raise and appropriate the sum of \$17,000 to support HCS – Home Healthcare, Hospice and Community Services to support the continuance of visiting nursing services being provided to the residents of Jaffrey. Submitted by Petition. Recommended by the Selectmen and the Budget Committee.

Art. 29. To see if the Town will vote to raise and appropriate the sum of \$5,000 to help support the work of The Community Kitchen, Inc. in Keene, NH. Submitted by Petition. Recommended by the Selectmen and the Budget Committee.

Art. 30. To see if the Town will vote to raise and appropriate the sum of \$3,800 (three thousand eight hundred dollars) to Southwestern Community Services, Inc., a private non-profit, multi-service, anti-poverty agency. This amount represents 1 per cent of the value of services rendered to Jaffrey residents from July 1, 2005 through June 30, 2006. Submitted by Petition. Recommended by the Selectmen and the Budget Committee.

Art. 31. To see if the Town will vote to prohibit the taking of any property for private or public use by the Town of Jaffrey through the eminent domain process, except for water or sewer road frontage. Submitted by Petition.

Art. 32. To see if the Town will vote to go on record in support of effective actions by the President and the Congress to address the issue of climate change, which is increasingly harmful to the environment and economy of New Hampshire, and to the future well being of the people of Jaffrey.

— 2007 Warrant —

These actions include:

1. Establishment of a national program requiring reductions of U.S. greenhouse gas emissions while protecting the U.S. economy.
2. Creation of a major national research initiative to foster rapid development of sustainable energy technologies thereby stimulating new jobs and investment.

In addition, the Town of Jaffrey encourages New Hampshire Citizens to work for emission reductions within their communities, and we ask our Selectmen to consider the appointment of a voluntary energy committee to recommend local steps to save energy and reduce emissions.

The record of the vote on this article shall be transmitted to the New Hampshire Congressional Delegation, to the President of the United States, and to declared candidates for those offices.

Submitted by Petition.

Art. 33. To see if the Town will vote to adopt the following:

“Vacancies on Town of Jaffrey Boards and Committees shall be advertised in the local newspapers and on the Town’s website at least four weeks prior to appointment by the Town Manager, Board of Selectmen, or Chair of said committee. The purpose for which is to solicit volunteers”. Submitted by Petition.

Art. 34. To see if the Town will vote to approve the formation of a five member Ethics Oversight Committee to be appointed by the Town Moderator and being diverse in political, gender, and vocation. Said committee shall be responsible for update of the Town’s code of ethics guidelines, education of board and committee members, and act as a resource for addressing complaints or questions. Complaints addressed to the chair of the Oversight Committee for

— 2007 Warrant —

fact finding and reported to the Board of Selectmen. The scope of the committee shall include but not be limited to conflicts of interest, public disclosure or misuse of confidential nature, gifts, retaliatory actions, sexual or physical harassment, abuse of power, inappropriate behavior, fairness, or violations of town and state ordinances and statutes. Submitted by Petition.

Art. 35. To see if the Town will vote to separate the Town Manager's Position from the Town Counsel's Position so as to eliminate any possibility of conflicts of interest. The position of Town Counsel shall be a "non employee" of the town of Jaffrey, NH. Submitted by Petition.

Art. 36. To take up any other business, which may come legally before this meeting.

— 2007 Layman's Warrant —

STATE OF NEW HAMPSHIRE
TOWN OF JAFFREY
ANNUAL TOWN MEETING WARRANT
2007

Elections – March 13, 2007 (8:00 a.m. to 7:00 p.m.)
Business Meeting – March 17, 2007 (9:00 a.m.)

TO: The inhabitants of the Town of Jaffrey, in the County of Cheshire, in the State of New Hampshire, qualified to vote in Town affairs:

You are hereby notified to meet at the Ernest J. Pratt Auditorium in said Jaffrey on Tuesday, the 13th of March, 2007 at eight o'clock in the forenoon (polls close at 7:00 p.m.) to vote for the town officers and to act on other questions as required by law to be decided by official ballot. Pursuant to RSA 39:2a and the vote of the Town at the adjourned session of Town Meeting on March 13, 1979 and the Town Meeting on March 13, 1993, the business portion of the meeting will be recessed until nine o'clock in the forenoon, Saturday, March 17th, 2007, at which time the Town will act on all subjects described in the following Warrant Articles except those requiring action by official ballot:

Art. 1. To choose the following Town Officers: (by Official Ballot)

Selectman - one person for three-year term
Trustee of Trust Funds - one person for three-year term
Library Trustee - one person for three-year term
Library Trustee – one person for three-year term

Art. 2. To see if the Town will vote to adopt the following amendments to the Jaffrey Zoning Ordinances, as proposed by the Jaffrey Planning Board, to be voted on by Official Ballot: (The exact text, and related material, of each of these proposed changes is available at the Town Clerk's office and at the polling place.)

1. Are you in favor of Amendment #1 to the Jaffrey Land Use Plan as proposed by the Planning Board? This amendment rewrites the zoning description of General Business (from El-

— 2007 Layman's Warrant —

lison Street to Cheshire Pond), Industrial District (Tack Shop) and Residence B (South).

2. Are you in favor of Amendment #2 to the Jaffrey Land Use Plan as proposed by the Planning Board? This amendment defines land which is undevelopable, such as wetlands and slopes greater than 25% and land subject to specific requirements, such as land in the Shoreland Protective Zone.

3. Are you in favor of Amendment #3 changing the Subdivision Regulations as proposed by the Planning Board? This amendment requires applicants for major subdivisions (4 or more lots) to request a meeting with the Planning Board to discuss a proposal in conceptual form and in general terms.

4. Are you in favor of Amendment #4 to the Land Use Plan which adds the following wording? The term condominium refers to a form of ownership and as such condominiums are authorized for all districts of the Town.

Art. 3. To see if the Town will vote to raise and appropriate the sum of Eighteen Million Dollars (\$18,000,000) (gross budget) for the construction of a wastewater treatment plant and sewer system including any other costs related thereto, and for related infrastructure improvements, as ordered by the U.S. Environmental Protection Agency, and to authorize the issuance of not more than Eighteen Million Dollars (\$18,000,000) of bonds and notes in accordance with the provisions of the Municipal Finance Act (RSA 33 et. seq.), as amended, and to authorize the Board of Selectmen to issue, negotiate, sell and deliver such bonds or notes, and to determine the rate of interest thereon and the maturity and other terms thereof, and to take any other action the Board deems appropriate to effectuate the sale and/or issuance of said bonds and to authorize the Selectmen to apply for, obtain and accept federal, state or other aid, if any, which may become available for said project and to comply with all laws applicable to this project; further, without impairing the status of this bond as a general obligation bond of the Town, it is the intention and expectation of the Selectmen that debt service on this bond will be paid 2/3rd by Sewer User

— 2007 Layman's Warrant —

Fees and 1/3rd by General Tax Revenue. Recommended by the Selectmen and the Budget Committee. 2/3 Ballot Vote Required.

LAYMAN'S LANGUAGE: The Town faces a federally mandated upgrade to the Wastewater Treatment Facility. This has been a very long, on-going project that is finally coming to fruition. The Town received the first Order to upgrade the treatment process from the State of NH in 1995. Since that time, the town has expended significant dollars (\$4.9 M) to seek a more cost effective solution to this problem. The state DES and USEPA allowed the town to delay the project while seeking a more cost effective solution. We believe all options have been explored. In 2003, the USEPA took over enforcement of the project from the NHDES which is the order we must now comply. We do not relish putting forward these articles any more than you relish voting on them. However, we have no choice but to upgrade our system to meet today's wastewater treatment requirements.

Art. 4. To see if the Town will vote to raise and appropriate the sum of Five Hundred Thirty Thousand One Hundred Sixty Dollars (\$530,160) (gross budget) for the final design of the upgrade to the wastewater treatment facility, and any other costs related thereto, as ordered by the U.S. Environmental Protection Agency, and to authorize the issuance of not more than Five Hundred Thirty Thousand One Hundred Sixty Dollars (\$530,160) of bonds and notes in accordance with the provisions of the Municipal Finance Act (RSA 33 et. seq.), as amended, and to authorize the Board of Selectmen to issue, negotiate, sell and deliver such bonds or notes, and to determine the rate of interest thereon and the maturity and other terms thereof, and to take any other action the Board deems appropriate to effectuate the sale and/or issuance of said bonds, and to authorize the Selectmen to apply for, obtain and accept federal, state or other aid, if any, which may become available for said project and to comply with all laws applicable to this project; further, without impairing the status of this bond as a general obligation bond of the Town, it is the intention and expectation of the Selectmen that debt service on this bond will be paid 2/3rd by Sewer User Fees and 1/3rd by General Tax Revenue. Recommended by the Selectmen and the Budget Committee. 2/3 Ballot Vote Required.

— 2007 Layman's Warrant —

LAYMAN'S LANGUAGE: In 2004, the Town authorized a bond article in the amount of \$892,000 for the design of the new wastewater treatment facility. Since that vote was taken, the USEPA advised that Town that treatment for phosphorus should be incorporated in the new facility. This treatment required additional design work. Additionally, the Town hired a water quality expert to assist the Town in the evaluation of the Contoocook River TMDL study completed by the NHDES. This study is necessary to determine the final effluent limits that will be incorporated in the Town's wastewater discharge permit. This consultant also assisted the designer of the facility with parameters upon which to base the design of the facility. Additional costs were incurred to complete additional value engineering of the final design to minimize both capital and operations and maintenance costs. This value engineering resulted in the redesign of the facility. This redesign is estimated to have reduced the capital costs by approximately \$1 Million. This work was necessary to keep in compliance with the EPA Administrative Order. These costs have been incurred. This article provides the necessary authorization to incur these costs and include the costs in the total project bonding.

Art. 5 .In the event that Article #4 does not pass by the 2/3 majority ballot vote, will the Town vote to raise and appropriate the sum of Five Hundred Thirty Thousand One Hundred Sixty Dollars (\$530,160) from the fund balance of the Sewer Fund for the final design of the upgrade to the wastewater treatment facility, and any other costs related thereto. Recommended by the Selectmen and the Budget Committee. Simple Majority Vote Required.

LAYMAN'S LANGUAGE: As delineated in Article 4, the Town incurred additional costs related to the design of the facility. In the event that Article 4 does not pass, funds must be appropriated from the Sewer Revenue Account, also referred to as the Sewer Surplus, to cover these costs. The current balance in the Sewer Revenue Account is \$1,265,000. These dollars have been held in reserve to buffer future sewer rate increases. If article 4 passes, then the article is passed over.

— 2007 Layman's Warrant —

Art. 6. That all reports submitted by Town Officers be accepted as read and as printed in the Town Report.

LAYMAN'S LANGUAGE: The purpose of this article is simply to accept all reports as printed in the Town Report, and to take the opportunity to discuss them if anyone has a question.

Art. 7. To see if the Town will vote to approve the cost items included in the collective bargaining agreement reached between the Town and the Public Works union, AFSCME local 2973 that calls for the following increase in salaries and benefits, this amount is included in Article 11. Recommended by the Selectmen and the Budget Committee.

Year	Estimated Increase in Cost Items
2007	\$45,222
2008	\$33,202
2009	

LAYMAN'S LANGUAGE: When a multi-year agreement has been reached between the governing body and the representative union, the governing body has a legal responsibility to do all that it can to have the agreement ready for voter approval/disapproval. As a recent legal decision, the "Sanborn Decision", states, ratification (approval) requires full knowledge of the financial terms of the collective bargaining agreement, thus all the cost items for the entire length of the contract must be disclosed and ratified.

Art. 8. Shall the Town, if Article 7 is defeated, authorize the governing body to call one special meeting, at its option, to address Article 7 cost items only?

LAYMAN'S LANGUAGE: This article is a requirement to allow the Town to delegate the authority to the Selectmen to call one special town meeting to reconsider Article 7 should it fail. If Article 7 passes, then this article is passed over.

— 2007 Layman's Warrant —

Art. 9. To see if the Town will vote to approve the cost items included in the collective bargaining agreement reached between the Town and the Police union, AFSCME Local 3657, that calls for the following increase in salaries and benefits, this amount is included in Article 11. Recommended by the Selectmen and the Budget Committee.

Year	Estimated Increase in Cost Items
2007	\$45,393

LAYMAN'S LANGUAGE: This article allows for the continuation of the contract as agreed to by the Town and the Police Union and the payment of the cost items included therein.

Art. 10. Shall the Town, if Article 9 is defeated, authorize the governing body to call one special meeting, at its option, to address Article 9 cost items only?

LAYMAN'S LANGUAGE: This article is a requirement to allow the Town to delegate the authority to the Selectmen to call one special town meeting to reconsider Article 9 should it fail. If Article 9 passes, then this article is passed over.

Art. 11. To see if the Town will vote to raise and appropriate the sum of \$6,709,357 for general municipal operations. Recommended by the Selectmen and Budget Committee.

LAYMAN'S LANGUAGE: This is the article which provides the funds necessary to operate the Town on an annual basis. This includes all salaries, maintenance, supplies and programs which are funded and operated by the Town.

Art. 12. To see if the Town will vote to raise and appropriate the sum of \$25,000, and to deposit said sum into the capital reserve fund established in 1997 under RSA 35:1, for the purpose of purchasing new or refurbishing existing highway equipment. Recommended by the Selectmen and the Budget Committee.

— 2007 Layman's Warrant —

LAYMAN'S LANGUAGE: A Capital Reserve Fund is like a savings account for future expenditures. By putting a portion of the final cost aside on a regular basis you try to avoid a big jump in the tax rate, or the necessity to borrow. The current balance of this capital reserve fund as of November 30, 2006 is \$ 76,345.87.

Art. 13. To see if the Town will vote to raise and appropriate the sum of \$25,000 and to deposit said sum into the capital reserve fund established in 1996 under RSA 35:1, for the purpose of purchasing new or refurbishing existing firefighting and/or rescue equipment. Recommended by the Selectmen and the Budget Committee.

LAYMAN'S LANGUAGE: A Capital Reserve Fund is like a savings account for future expenditures. By putting a portion of the final cost aside on a regular basis you try to avoid a big jump in the tax rate, or the necessity to borrow. The current balance of this capital reserve fund as of November 30, 2006 is \$ 11,688.58.

Art.14. To see if the Town will vote to raise and appropriate the sum of \$26,000 for the refurbishment and repair of Engine 1, a 1993 Freightliner. Recommended by the Selectmen and the Budget Committee.

LAYMAN'S LANGUAGE: The Fire Department has identified several repairs to this equipment that are necessary to remain in service.

Art.15. To see if the Town will vote to raise and appropriate the sum of \$90,000 for the purchase of a Heavy Duty Six Wheel Dump Truck. Recommended by the Selectmen and the Budget Committee.

LAYMAN'S LANGUAGE: This is to replace a 1993 GMC. This is a regular replacement item and is included in the Town's approved Capital Replacement schedule.

Art. 16. To see if the Town will vote to raise and appropriate the sum of \$45,000, and to deposit said sum into the capital reserve fund established in 2002 under RSA 35:1, for the purpose of conducting a Town wide property revaluation. Recommended by the Selectmen and the Budget Committee.

— 2007 Layman's Warrant —

LAYMAN'S LANGUAGE: A Capital Reserve Fund is like a savings account for future expenditures. By putting a portion of the final cost aside on a regular basis you try to avoid a big jump in the tax rate, or the necessity to borrow. State law requires revaluation every 5 years. The town's last revaluation was in 2005. The current balance of this capital reserve fund as of November 30, 2006 is \$ 0.00.

Art. 17. To see if the Town will vote to raise and appropriate the sum of \$18,000 to support the Jaffrey-Rindge Memorial Ambulance for the ensuing year. Recommended by the Selectmen and the Budget Committee.

LAYMAN'S LANGUAGE: The Jaffrey-Rindge Memorial Ambulance has submitted this request to the Town, which is \$4,000 less than last year's request. The Selectmen and Budget Committee have met with the Board of Directors of the ambulance service and heartily support this petition.

Art. 18. To see if the Town will vote to raise and appropriate the sum of \$7,000 for the support of the Monadnock Community Early Learning Center, a non-profit agency, or take any other action relating thereto. Recommended by the Selectmen and the Budget Committee.

LAYMAN'S LANGUAGE: This is an article that appears annually and provides a community benefit to the residents of Jaffrey and the Region.

Art. 19. To see if the Town will vote to raise and appropriate the sum of no more than \$200,000 from the retained earnings account of the Water Enterprise Fund for the purpose of acquiring a parcel of land (Map 242, Lot 1), consisting of approximately 16 acres, as the site for a new groundwater drinking water supply and/or the protection of the Contoocook Well Aquifer, and to authorize the Selectmen to negotiate and purchase said property for no more than \$200,000; further to authorize the Selectmen to apply for, obtain and accept federal, state or other aid, if any, which may become available for this purchase; finally, prior to the purchase the property, the Board of Selectmen shall hold at least one (1) public hearing to discuss the purchase. Recommended by the Selectmen and the Budget Committee.

— 2007 Layman's Warrant —

LAYMAN'S LANGUAGE: Late in 2006, the owner of the property approached the town to see if there was any interest in purchasing the property. The property was identified as having the potential for a municipal drinking water well. Preliminary evaluation of the property, including installation of a small diameter test wells and pump test have shown promise. If the site is determined viable as a well supply, it could be considered the redundant well for the Contoocook Lake Well. This property is also up gradient of the Contoocook well and could be considered as protection of the aquifer. There exist state grants to assist in the purchase of the property, the exact amount of which is unknown at this time. The current balance of the Water Enterprise fund is \$910,946.

Art. 20. To see if the Town will vote to grant a permanent conservation easement to the Monadnock Conservancy on a parcel of Town owned land of land (Map 239, Lot 159), of approximately thirty-five acres, known as "Children's Woods", for the purpose of satisfying the State of New Hampshire's Department of Environmental Services wetland mitigation requirement related to the Union Street Ball Field Project.

LAYMAN'S LANGUAGE: When wetlands are disturbed during construction, in this case a town owned ball field, the disturbed or destroyed wetlands must be recreated elsewhere nearby, or additional land of a greater amount must be set aside forever, never to be developed, to take the place of the former wetlands.

Art. 21. To see if the Town will vote to accept the revised Stone Arch Bridge Tax Increment Finance District Financing Plan.

LAYMAN'S LANGUAGE: In an effort to keep the Town apprised of the activities of the two TIFDs, we are placing the financing plans on the warrant every year. The Stone Arch Bridge TIFD, located mostly along Route 202 from DD Beans and along Old Sharon Road, currently funds the new bridge which was built in 2002.

— 2007 Layman's Warrant —

Art. 22. To see if the Town will vote to accept the revised Downtown Tax Increment Finance District Financing Plan.

LAYMAN'S LANGUAGE: The Downtown TIFD covers all of the downtown area. It funds a contribution to TEAM Jaffrey to help support their efforts, and it also funds the bond payment on the purchase of the property in 2005 for a new community center. In 2006, we also plan to provide funds for a continuation of the Rails to Trails behind the Monadnock Shopping Plaza, Community Center planning, a match for a federal grant for pedestrian improvements in the downtown area, and a downtown Master Plan.

Art. 23. To see if the Town will vote to ratify the Conservation Commission's decision to purchase, in the name of the Town, certain real property referred to as "60 Acres North of Cheshire Pond" being shown on Tax Map 245, Lots 42 & 43, and Map 246, Lot 54, as authorized under RSA 36-A:4.

LAYMAN'S LANGUAGE: This is an advisory vote. The Conservation Commission has the legal authority to purchase land for conservation purposes without approval from the Town Meeting. They are, first, required to hold a public hearing and receive permission from the Board of Selectmen. The funds for the purchase will come from land use change penalty fund and have no tax rate impact.

Art. 24. To see if the Town will vote to create an expendable trust fund under the provisions of RSA 31:19-a, to be known as the Cemetery Trees Fund, for the purpose of the care, maintenance, and removal of trees within and around the Town's cemeteries, and to raise and appropriate the sum of \$5,000.00 and to further authorize the acceptance of privately donated gifts, legacies, and devises to be utilized for the same purposes, with the Board of Selectmen and the Town Manager named as agents to expend.

LAYMAN'S LANGUAGE: A town may at any annual or special meeting grant and vote such sums of money as it deems necessary to create trust funds for the maintenance and operation of the town and any other public purpose that is not foreign to the town's institution or incompatible with the objects of its organization. The town may

— 2007 Layman's Warrant —

appoint agents to expend any funds in the trust for the purposes of the trust. An annual accounting and report of the activities of the trust shall be presented to the selectmen and published in the annual report.

The Cemetery Committee has identified several large diameter trees at each of the cemeteries which should they fall would damage irreplaceable headstones. The cost for the removal of these trees will prove to be very expensive. This fund is proposed to be established to plan for these expenditures.

Art. 25. To see if the Town will vote to accept as a town roadway the construction and completion of approximately 2,200 feet of Fitch Road. Approved by the Jaffrey Planning Board in June 2005 and as built to Town specifications at no cost to the Town of Jaffrey. Submitted by Petition.

LAYMAN'S LANGUAGE: One of the ways for a new road to become a public road is that the Town Meeting must decide to "accept" the road after it has been "dedicated" to the Town. It must meet all Town road construction specifications as determined by the Planning Board.

Art. 26. To see if the Town will vote to accept as a town roadway the construction and completion of approximately 1750 feet of Lord View Drive. Approved by the Jaffrey Planning Board September 10, 2002, as built to Town specifications at no cost to the Town of Jaffrey. Submitted by Petition.

LAYMAN'S LANGUAGE: One of the ways for a new road to become a public road is that the Town Meeting must decide to "accept" the road after it has been "dedicated" to the Town. It must meet all Town road construction specifications as determined by the Planning Board.

Art. 27. To see if the Town will vote to raise and appropriate the sum of \$6,966.25 for Monadnock Family Services, or take any other action relating thereto. Submitted by Petition. Recommended by the Selectmen and the Budget Committee.

— 2007 Layman's Warrant —

LAYMAN'S LANGUAGE: This is a petition article which we receive annually and which provides a community benefit to the residents of Jaffrey and the Region.

Art. 28. To see if the Town will vote to raise and appropriate the sum of \$17,000 to support HCS – Home Healthcare, Hospice and Community Services to support the continuance of visiting nursing services being provided to the residents of Jaffrey. Submitted by Petition. Recommended by the Selectmen and the Budget Committee.

LAYMAN'S LANGUAGE: This is a petition article which we receive annually and which provides a community benefit to the residents of Jaffrey and the Region.

Art. 29. To see if the Town will vote to raise and appropriate the sum of \$5,000 to help support the work of The Community Kitchen, Inc. in Keene, NH. Submitted by Petition. Recommended by the Selectmen and the Budget Committee.

LAYMAN'S LANGUAGE: This is a petition article which we receive annually and which provides a community benefit to the residents of Jaffrey and the Region.

Art. 30. To see if the Town will vote to raise and appropriate the sum of \$3,800 (three thousand eight hundred dollars) to Southwestern Community Services, Inc., a private non-profit, multi-service, anti-poverty agency. This amount represents 1 per cent of the value of services rendered to Jaffrey residents from July 1, 2005 through June 30, 2006. Submitted by Petition. Recommended by the Selectmen and the Budget Committee.

LAYMAN'S LANGUAGE: This is a petition article which we receive annually and which provides a community benefit to the residents of Jaffrey and the Region.

Art. 31. To see if the Town will vote to prohibit the taking of any property for private or public use by the Town of Jaffrey through the eminent domain process, except for water or sewer road frontage. Submitted by Petition.

— 2007 Layman's Warrant —

LAYMAN'S LANGUAGE: The Board of Selectmen have been advised by local legal counsel, that this article, if approved, would be legally unenforceable due to conflicts with existing State laws.

Art. 32. To see if the Town will vote to go on record in support of effective actions by the President and the Congress to address the issue of climate change, which is increasingly harmful to the environment and economy of New Hampshire, and to the future well being of the people of Jaffrey.

These actions include:

1. Establishment of a national program requiring reductions of U.S. greenhouse gas emissions while protecting the U.S. economy.
2. Creation of a major national research initiative to foster rapid development of sustainable energy technologies thereby stimulating new jobs and investment.

In addition, the Town of Jaffrey encourages New Hampshire Citizens to work for emission reductions within their communities, and we ask our Selectmen to consider the appointment of a voluntary energy committee to recommend local steps to save energy and reduce emissions.

The record of the vote on this article shall be transmitted to the New Hampshire Congressional Delegation, to the President of the United States, and to declared candidates for those offices.

Submitted by Petition.

LAYMAN'S LANGUAGE: This is an advisory article and holds no force under the law.

Art. 33. To see if the Town will vote to adopt the following:

“Vacancies on Town of Jaffrey Boards and Committees shall be advertised in the local newspapers and on the Town's website at least four weeks prior to appointment by the Town Manager, Board of Selectmen, or Chair of said committee. The purpose for which is to solicit volunteers”.
Submitted by Petition.

— 2007 Layman's Warrant —

LAYMAN'S LANGUAGE: The Board of Selectmen have been advised by the legal department of the Local Government Center, that this article, if approved, would be legally unenforceable due to conflicts with existing State laws.

Art. 34. To see if the Town will vote to approve the formation of a five member Ethics Oversight Committee to be appointed by the Town Moderator and being diverse in political, gender, and vocation. Said committee shall be responsible for update of the Town's code of ethics guidelines, education of board and committee members, and act as a resource for addressing complaints or questions. Complaints addressed to the chair of the Oversight Committee for fact finding and reported to the Board of Selectmen. The scope of the committee shall include but not be limited to conflicts of interest, public disclosure or misuse of confidential nature, gifts, retaliatory actions, sexual or physical harassment, abuse of power, inappropriate behavior, fairness, or violations of town and state ordinances and statutes. Submitted by petition.

LAYMAN'S LANGUAGE: The Board of Selectmen has been advised by the legal department of the Local Government Center conflicts with existing State statutes. The committee could be established as an advisory group to the Board of Selectmen although any advice provided would be non-binding. The Committee is created would not under statute have the authority to be an investigative entity. There are several existing Statutes that address the issues raised in the article, as well as the Town's Personnel Policy handbook.

Art. 35. To see if the Town will vote to separate the Town Manager's Position from the Town Counsel's Position so as to eliminate any possibility of conflicts of interest. The position of Town Counsel shall be a "non employee" of the town of Jaffrey, NH. Submitted by Petition.

LAYMAN'S LANGUAGE: The Board of Selectmen have been advised by the legal department of the Local Government Center, that this article, if approved, would be legally unenforceable due to conflicts with existing State laws.

Art. 36. To take up any other business, which may come legally before this meeting.

2007 BUDGET



— 2007 Budget —

BUDGET OF THE TOWN/CITY

OF: JAFFREY, NEW HAMPSHIRE

**BUDGET FORM FOR TOWNS WHICH HAVE ADOPTED
THE PROVISION OF RSA 32:14 THROUGH 32:24**

Appropriations and Estimates of Revenue for the Ensuing Year January 1, 2007 to December 31, 2007

or Fiscal Year From _____ to _____

IMPORTANT:




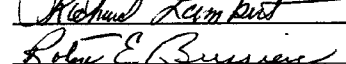

Please read RSA 32:5 applicable to all municipalities.

1. Use this form to list the entire budget in the appropriate recommended and not recommended area. This means the operating budget and all special and individual warrant articles must be posted.
2. Hold at least one public hearing on this budget.
3. When completed, a copy of the budget must be posted with the warrant. Another copy must be placed on file with the Town Clerk, and a copy sent to the Department of Revenue Administration at the above address.

This is to certify that this budget was posted with the warrant on the (date) _____

BUDGET COMMITTEE

Please sign in ink.


Rebecca A. DeGrandpre

Robert Galbraith

Jay B. Mc

Richard Lambert

Robert E. Bussiere

THIS BUDGET SHALL BE POSTED WITH THE TOWN WARRANT

FOR DRA USE ONLY

NH DEPARTMENT OF REVENUE ADMINISTRATION
MUNICIPAL FINANCE BUREAU
P.O. BOX 487, CONCORD, NH 03302-0487
(603) 271-3397

— 2007 Budget —

BUDGET COMMITTEE SUPPLEMENTAL SCHEDULE
(For Calculation 10% Maximum Increase)
(RSA 32:18, 19, 32:21)

VERSION #3: Use if you have Collective Bargaining Cost Items & RSA 32:31 Water Costs

LOCAL GOVERNMENT UNIT: JAFFREY FISCAL YEAR END FY 2007

Col. A			
	RECOMMENDED AMOUNT		
1. Total RECOMMENDED by Budget Comm. (See Posted Budget MS7, 27, or 37)	25,837,100		
LESS EXCLUSION:			
2. Principal: Long-Term Bonds & Notes	505,542		
3. Interest : Long-Term Bonds & Notes	254,082		
4. Capital Outlays Funded from Long-Term Bonds & Notes per RSA 33:8 & 33:7-b	18,530,160		
5. Mandatory Assessment	-		
6. Total exclusions (sum of row 2 - 5)	(19,289,784)		
7. Amount recommended less recommended exclusion amounts (line 1 less line 6)	6,547,316		
8. Line 7 times 10%	654,732		
9. Maximum allowable appropriations prior to vote (line 1+8)	26,491,832		
		Col. B	Col. C (Col. B - A)
10. Collective Bargaining Cost Items, RSA 32:19 & 273-A:1, IV (Complete Col. A prior to meeting & Col. B and Col. C at meeting)	Cost items recommended	Cost items voted	Amt. Voted above recommended
	123,817		-
11. Mandatory Water & Waste Treatment Facilities (RSA 32:21). (Complete Col. A prior to meeting & Col. B and Col. C at meeting)	Amount recommended	Amount voted	Amt. Voted above
	18,530,160		-

MAXIMUM ALLOWABLE APPROPRIATIONS VOTED

At meeting, add Line 9 + Column C. \$ 26,491,832

Line 8 plus any not recommended RSA 32:21 appropriations or collective bargaining cost items or increases to cost items voted is the maximum allowable increase to budget committee's recommended budget. Please enter this amount on the bottom of the posted budget form, MS7, 27, or 37.

Please attach a copy of this completed supplemental schedule to the back of the budget form.

— 2007 Budget —

MS-7		Budget-Town/City of Town of JAFFREY			FY 2007				
1	2	3	4	5	6	7	8	9	
ACCT#	PURPOSE OF APPROPRIATIONS (RSA 32:3, v)	Warr. Art. #	Appropriations Prior Year As Approved by DRA	Actual Expenditures Prior Year	SELECTMEN'S APPROPRIATIONS ENSUING FISCAL YEAR		BUD COMM'S APPROPRIATIONS ENSUING FISCAL YEAR		
					Recommended	Not Recommended	Recommended	Not Recommended	
GENERAL GOVERNMENT									
4130-4139	Executive	11	199,255	204,314	234,511	32,741	234,511	-	
4140-4149	Election, Reg. & Vital Statistics	11	75,888	75,835	77,373	(1,283)	77,373	-	
4150-4151	Financial Administration	11	162,743	154,559	164,473	(1,864)	164,473	-	
4152	Revaluation of Property	11	26,947	33,161	32,872	6,486	32,872	-	
4153	Legal Expense	11	35,000	119,185	89,000	38,998	89,000	-	
4155-4159	Personnel Administration		-	-	-	-	-	-	
4191-4193	Planning & Zoning	11	36,455	27,759	36,468	7,201	36,468	-	
4194	General Government Buildings	11	20,978	21,628	42,494	20,063	42,494	-	
4195	Cemeteries	11	28,665	33,391	29,317	(312)	29,317	-	
4196	Insurance		-	-	-	-	-	-	
4197	Advertising & Regional Assoc.		-	-	-	-	-	-	
4199	Other:		-	-	-	-	-	-	
PUBLIC SAFETY									
4210-4214	Police	11	1,090,532	1,029,571	1,158,719	(21,009)	1,155,969	(2,750)	
4215-4219	Ambulance		-	-	-	-	-	-	
4220-4229	Fire	11	248,927	266,044	268,004	4,704	265,590	(2,414)	
4240-4249	Building Inspection	11	49,985	55,725	52,440	1,053	52,440	-	
4290-4298	Emergency Management	11	1,101	350	1,501	400	1,501	-	
4299	Other: Prosecution	11	141,614	145,303	154,020	5,743	144,888	(9,132)	
AIRPORT/AVIATION CENTER									
4301-4309	Airport Operations		-	-	-	-	-	-	
HIGHWAYS & STREETS									
4311	Administration	11	563,329	535,341	598,779	46,358	598,779	-	
4312	Highways & Streets	11	242,800	174,388	241,039	10,000	241,039	-	
4313	Bridges	11	1,201	836	1,201	-	1,201	-	

— 2007 Budget —

MS-7 Budget-Town/City of Town of JAFFREY FY 2007

1	2	3	4	5	6	7	8	9
ACCT#	PURPOSE OF APPROPRIATIONS (RSA 32:3, v)	Warr. Art. #	Appropriations Prior Year As Approved by BRA	Actual Expenditures Prior Year	SELECTMEN'S APPROPRIATIONS ENSURING FISCAL YEAR Recommended	Not Recommended	BUD COMM'S APPROPRIATIONS ENSURING FISCAL YEAR Recommended	Not Recommended
HIGHWAYS & STREETS cont.								
4316	Street Lighting	11	44,000	41,921	44,000	3,000	44,000	-
4317-4319	Other: Parks & Commons	11	20,450	23,953	21,352	(63)	21,352	-
SANITATION								
4321	Administration	11	146,434	144,829	157,059	10,424	157,059	-
4323	Solid Waste Collection		-	-	-	-	-	-
4324	Solid Waste Disposal	11	239,000	232,753	238,700	(300)	238,700	-
4325	Solid Waste Clean-up		-	-	-	-	-	-
4326-4329	Sewage Coll. & Disposal & Other	11	720,519	549,808	748,608	84,249	768,608	20,000
WATER DISTRIBUTION & TREATMENT								
4331	Administration	11	614,754	615,313	645,014	46,929	645,014	-
4332	Water Service	11	318,141	224,303	278,144	91,123	298,144	20,000
4335-4339	Water Treatment, Conserv., & Other		-	-	-	-	-	-
ELECTRIC								
4351-4352	Admin. & Generation		-	-	-	-	-	-
4353	Purchase Costs		-	-	-	-	-	-
4354	Electric Equipment Maintenance		-	-	-	-	-	-
4359	Other Electric Costs		-	-	-	-	-	-
HEALTH & WELFARE								
4411	Administration	11	6,182	1,825	6,639	5,103	6,639	-
4414	Pest Control	11	700	-	700	-	700	-
4415-4419	Health Agencies & Hosp. & Other		-	-	-	-	-	-
4441-4442	Administration & Direct Assistance	11	125,667	156,424	159,950	12	159,950	-
4444	Intergovernmental Welfare Payments		-	-	-	-	-	-
4445-4449	Vendor Payments & Other		-	-	-	-	-	-

— 2007 Budget —

MS-7 Budget-Town/City of Town of JAFFREY FY 2007

1	2	3	4	5	6	7	8	9
ACCT#	PURPOSE OF APPROPRIATIONS (RSA 32:3, v)	Warr. Art. #	Appropriations Prior Year As Approved by DRA	Actual Expenditures Prior Year	SELECTMEN'S APPROPRIATIONS ENSUING FISCAL YEAR Recommended	Not Recommended	BUD COMM'S APPROPRIATIONS ENSUING FISCAL YEAR Recommended	Not Recommended
CULTURE & RECREATION								
4520-4529	Parks & Recreation	11	225,747	231,584	238,326	15,179	258,326	-
4550-4559	Library	11	238,887	242,721	261,568	2,878	255,568	(6,000)
4583	Patriotic Purposes	11	1,000	931	1,000	-	1,000	-
4589	Other: Recreation Fund	11	70,052	71,758	71,242	1,102	71,242	-
CONSERVATION								
4611-4612	Admin. & Purchase of Nat. Resources		-	-	-	-	-	-
4619	Other Conservation	11	200	200	200	-	200	-
4631-4632	REDEVELOPMENT & HOUSING		-	-	-	-	-	-
4651-4659	ECONOMIC DEVELOPMENT	11	28,023	27,746	29,524	619	29,524	-
DEBT SERVICE								
4711	Principal - Long Term Bonds & Notes	11	159,854	159,854	181,992	47,163	181,992	-
4721	Interest - Long Term Bonds & Notes	11	75,641	75,640	87,221	16,197	87,221	-
4723	Interest on Tax Anticipation Notes	11	10,000	2,543	10,000	-	10,000	-
4790-4799	Other Debt Service		-	-	-	-	-	-
CAPITAL OUTLAY								
4901	Land & Improvements	11	25,000	21,880	1	-	2	1
4902	Machinery, Vehicles & Equipment		-	-	94,200	(55,000)	81,200	(13,000)
4903	Buildings & Improvements		-	-	25,000	(25,000)	25,000	-
4909	Improvements Other Than Buildings	11	210,000	147,347	200,001	1	200,001	-
OPERATING TRANSFERS OUT								
4912	To Special Revenue Fund		-	-	-	-	-	-
4913	To Capital Projects Fund		-	-	-	-	-	-
4914	To Enterprise Fund		-	-	-	-	-	-
	Sewer -		-	-	-	-	-	-
	Water -		-	-	-	-	-	-

— 2007 Budget —

MS-7 Budget-Town/City of Town of JAFFREY FY 2007

1	2	3	4	5	6	7	8	9
ACCT#	PURPOSE OF APPROPRIATIONS (RSA 32:3, v)	Warr. Art. #	Appropriations Prior Year As Approved by DRA	Actual Expenditures Prior Year	SELECTMEN'S APPROPRIATIONS ENSURING FISCAL YEAR Recommended	Not Recommended	BUD COMM'S APPROPRIATIONS ENSURING FISCAL YEAR Recommended	Not Recommended
OPERATING TRANSFERS OUT cont.								
	Electric -		XXXXXXXXXX	XXXXXXXXXX	XXXXXXXXXX	XXXXXXXXXX	XXXXXXXXXX	XXXXXXXXXX
	Airport -		-	-	-	-	-	-
4915	To Capital Reserve Fund		-	-	-	-	-	-
4916	To Exp. Trust Fund - except #4917		-	-	-	-	-	-
4917	To Health Maint. Trust Funds		-	-	-	-	-	-
4918	To Nonexpendable Trust Funds		-	-	-	-	-	-
4919	To Agency Funds		-	-	-	-	-	-
SUBTOTAL 1			6,205,671	5,850,723	6,702,652	392,895	6,709,357	6,705

If you have a line item of appropriations from more than one warrant article, please use the space below to identify the make-up of the line total for the ensuing year.

Account #	Warr. Art. #	Amount
4215-4219	17	18,000
4415-4419	18,27,28,29,30	39,766
4901	19	200,000
4902	14,15	116,000
4909	3,4	18,530,160
4915	12,13,16	95,000
4916	24	5,000

Total Warrant Articles \$ 19,003,926.25
Total WA + General Operating Budgets \$ 25,713,283.25

— 2007 Budget —

MS-7 Budget - Town of JAFFREY

FY 2007

** SPECIAL WARRANT ARTICLES **

Special warrant articles are defined in RSA 32:3, VI, as appropriations raised by bonds or notes; 2) appropriations to a separate fund created pursuant to law, such as capital reserve funds or trust funds; or 4) an appropriation designated on the warrant as a special warrant article or as a nonlapsing or nontransferable article.

1	2	3	4	5	6	7	8	9
ACCT.	PURPOSE OF APPROPRIATIONS (RSA 32:3.V)	WARR. ART.#	Appropriations Prior Year As Approved by DRA	Actual Expenditures Prior Year	SELECTMEN'S APPROPRIATIONS ENSUING FISCAL YEAR Recommended	SELECTMEN'S APPROPRIATIONS ENSUING FISCAL YEAR Not Recommended	BUD COMM'S APPROPRIATIONS ENSUING FISCAL YEAR Recommended	BUD COMM'S APPROPRIATIONS ENSUING FISCAL YEAR Not Recommended
4215	Amulance	17	20,000	20,000	18,000	-	18,000	-
4415	Monadnock Early Learning Center	18	7,000	7,000	7,000	-	7,000	-
4415	Monadnock Family Services	26	6,966	6,966	6,966	-	6,966	-
4415	Home Health Care & Community Svcs	27	17,000	17,000	17,000	-	17,000	-
4415	The Community Kitchen	28	5,000	5,000	5,000	-	5,000	-
4415	Southwest Community Services	29	3,500	3,500	3,500	-	3,500	-
4901	Land Purchase-Groundwater Supply	19	-	-	200,000	-	200,000	-
4902	6-Wheel Dump Truck	15	-	-	90,000	-	90,000	-
4902	Fire Command Vehicle Lease Payment	7	7,481	7,374	-	-	-	-
4902	New Fire Engine Lease Payment	42,766	42,765	-	-	-	-	-
4902	Fire Apparatus Vehicle Exhaust System	60,000	57,868	-	-	-	-	-
4902	Refurbish 1993 Fire Engine 16-M1	14	-	-	26,000	-	26,000	-
4909	Paint Meetinghouse Tower & Steeple	4 or 5	20,000	20,000	-	-	-	-
4909	Wastewater Facility Final Design	3	-	-	530,160	-	530,160	-
4909	Wastewater Plant & Sewer System	12	-	-	18,000,000	-	18,000,000	-
4915	Cap. Res. - Highway Heavy Equipment	13	-	-	25,000	-	25,000	-
4915	Cap. Res. - Fire & Rescue Equipment	16	-	-	25,000	-	25,000	-
4915	Cap. Res. - Property Revaluation	24	-	-	45,000	-	45,000	-
4916	T.F. - Cemetery Trees Fund	-	-	-	5,000	-	5,000	-
			189,713	187,473	19,003,926	-	19,003,926	-
	SUBTOTAL 2 RECOMMENDED							

** INDIVIDUAL WARRANT ARTICLES **

"Individual" warrant articles are not necessarily the same as "special warrant articles". An example of an individual warrant article might be negotiated cost items for labor agreements or items of a one time nature you wish to address individually.

1	2	3	4	5	6	7	8	9
ACCT.	PURPOSE OF APPROPRIATIONS (RSA 32:3.V)	WARR. ART.#	Appropriations Prior Year As Approved by DRA	Actual Expenditures Prior Year	SELECTMEN'S APPROPRIATIONS ENSUING FISCAL YEAR Recommended	SELECTMEN'S APPROPRIATIONS ENSUING FISCAL YEAR Not Recommended	BUD COMM'S APPROPRIATIONS ENSUING FISCAL YEAR Recommended	BUD COMM'S APPROPRIATIONS ENSUING FISCAL YEAR Not Recommended
4210	Union Labor Costs - Police	9	Included in W. A. #11	-	45,393	-	45,393	-
4311	Union Labor Costs - Dept Public Works	7	Included in W. A. #11 (2007 & 2008)	-	78,424	-	78,424	-
	SUBTOTAL 3 RECOMMENDED			Page 7-	\$ 123,817	\$ -	\$ 123,817	\$ -

— 2007 Budget —

MS-7 Budget - Town of JAFFREY FY 2007

1	2	3	4	5	6
ACCT#	SOURCE OF REVENUE	WARR. ART #	ESTIMATED REVENUES PRIOR YEAR	ACTUAL REVENUES PRIOR YEAR	ESTIMATED REVENUES ENSUING YEAR
	TAXES		XXXXXXXXXXXX	XXXXXXXXXXXX	XXXXXXXXXXXX
3120	Land Use Charge Taxes	11	71,000	105,240	40,000
3180	Resident Taxes		-	-	-
3185	Timber Taxes	11	9,000	9,748	9,000
3186	Payment in Lieu of Taxes	11	7,500	7,500	7,500
3187	Gravel Excavation Tax	11	2,600	2,645	2,600
3189	Other: Boat Taxes, Residual TIFDS	11	115,000	186,590	113,000
3190	Interest & Penalties on Delinq. Taxes	11	45,000	50,119	50,000
	LICENSES, PERMITS & FEES		XXXXXXXXXXXX	XXXXXXXXXXXX	XXXXXXXXXXXX
3210	Business Licenses & Permits	11	2,000	2,486	2,000
3220	Motor Vehicle Permit Fees	11	800,000	809,883	807,000
3230	Building Permits	11	15,000	20,633	20,000
3290	Other Licenses, Permits & Fees	11	40,000	42,518	43,850
3311-3319	FROM FEDERAL GOVERNMENT		-	-	-
	FROM STATE		XXXXXXXXXXXX	XXXXXXXXXXXX	XXXXXXXXXXXX
3351	Shared Revenues		64,169	64,169	64,000
3352	Meals & Rooms Tax Distribution		222,737	222,737	210,000
3353	Highway Block Grant	11	142,041	142,041	138,000
3354	Water Pollution Grant: GF & SWR	11	149,190	116,255	67,122
3355	Housing & Community Development		-	-	-
3356	State & Federal Forest Land Reimburse	11	425	425	400
3357	Water Grant		-	-	-
3359	Other (Landfill/Witness Fees/Misc)	11	15,000	15,915	22,696
3379	FM OTHER GOVTS: Reg. Prosecutor	11	56,645	55,713	57,955
	CHARGES FOR SERVICES				
3401-3408	Income from Departments	11	55,000	88,699	95,050
3409	Other Charges		-	-	-
	MISCELLANEOUS REVENUES		XXXXXXXXXXXX	XXXXXXXXXXXX	XXXXXXXXXXXX
3501	Sale of Municipal Property		1,360	1,360	-
3502	Interest on Investments	11	33,000	33,448	35,000
3503-3509	Other: Remis. Fines, Ins., Misc Rev	11	14,000	16,665	5,000
	INTERFUND OPERATING TRANSFER IN		XXXXXXXXXXXX	XXXXXXXXXXXX	XXXXXXXXXXXX
3912	Fm Special Revenue Funds: REC		70,052	82,186	71,242
3913	From Capital Projects Funds		-	-	-

GF \$22,171; SWF \$44,951

— 2007 Budget —

MS-7 Budget - Town of JAFFREY FY 2007

1	2	3	4	5	6
ACCT#	SOURCE OF REVENUE	WARR. ART.#	ESTIMATED REVENUES PRIOR YEAR	ACTUAL REVENUES PRIOR YEAR	ESTIMATED REVENUES ENSUING YEAR
INTERFUND OPERATING TRANSFERS IN Cont.					
			XXXXXXXXXX	XXXXXXXXXX	XXXXXXXXXX
3914	From Enterprise Funds				
	Sewer - (Offset) - SPECIAL REV.	11	609,130	788,849	723,657
	Water - (Offset)	11	932,895	837,708	943,158
	Electric - (Offset)		-	-	-
	Airport - (Offset)		-	-	-
3915	From Capital Reserve Funds		-	-	-
3916	From Trust & Agency Funds - LJB, IF	11	88,000	68,185	67,700
	OTHER FINANCING SOURCES		XXXXXXXXXX	XXXXXXXXXX	XXXXXXXXXX
3934	Proc. From Long Term Bonds & Notes		-	-	18,530,160
	Amis VOTED from F/B ("Surplus")				
	Fund Balance ("Surplus") to Reduce Taxes				
	TOTAL ESTIMATED REVENUE & CREDITS		3,560,744	3,771,717	22,126,090

**** BUDGET SUMMARY ****

	PRIOR YEAR ADOPTED BUDGET	SELECTMEN'S Recommended Budget	BUDGET COMMITTEE Recommended Budget
SUBTOTAL 1 Appropriations Recommended (from page 6)	6,205,671	6,702,652	6,709,557
SUBTOTAL 2 Special Warrant Articles Recommended (page 7)	189,713	19,003,926	19,003,926
SUBTOTAL 3 "Individual" Warrant Articles Recommended (?)	-	-	-
TOTAL Appropriations Recommended	6,395,384	25,706,578	25,713,283
Less: Amount of Estimated Revenues & Credits (from above)	(3,560,744)	(22,126,090)	(22,126,090)
Estimated Amount of Taxes to be Raised	\$ 2,834,640	\$ 3,580,488	\$ 3,587,193

Maximum Allowable Increase to Budget Committee's Recommended Budget per RSA 32:18:
(See Supplemental Schedule With 10% Calculation)

\$ 26,355,633

INDEFINITE DELEGATION OF AUTHORITY



— *Indefinite Delegation of Authority* —

**INDEFINITE DELEGATION OF AUTHORITY BY THE
TOWN TO THE BOARD OF SELECTMEN AND THE
LIBRARY TRUSTEES**

Prior to 1999, a number of articles appeared on the Town Warrant each year delegating specific powers to the Board of Selectmen and the Library Trustees. These articles are usually referred to as “boilerplate articles.” During the 1999 annual meeting, Jaffrey’s citizens voted (Articles 32-38) to “authorize indefinitely, until specific rescission of such authority” the Selectmen and the Library Trustees to undertake various actions and, therefore, to no longer include these articles on future Town Meeting Warrants. The Town of Jaffrey now has seven such warrant articles, which are listed below for your reference:

1) ACCEPTANCE OF GRANTS

Shall the Town accept the provisions of New Hampshire *Revised Statutes Annotated (RSA) 31:95-b*, providing that any town, during an annual meeting, may adopt an article authorizing indefinitely, until specific rescission of such authority, the Selectmen to apply for, accept, and expend without further action by the Town Meeting, unanticipated money from federal, state, or other governmental agencies or a private source that becomes available during the year?

2) ACCEPTANCE OF GRANTS BY LIBRARIES

Shall the Town accept the provisions of NH *RSA 202-A:4-c*, providing that any town, during an annual meeting, may adopt an article authorizing indefinitely, until specific rescission of such authority, the Library Trustees to apply for, accept, and expend without further action by the Town Meeting, unanticipated money from a federal, state, or other governmental unit or a private source that becomes available during the year?

3) TAX ANTICIPATION NOTES

Shall the Town accept the provisions of NH *RSA 33:7*, providing that any town, during an annual meeting, may adopt an article authorizing indefinitely, until specific rescission of such authority, the Selectmen to issue tax anticipation notes?

4) ACCEPTANCE OF GIFTS, LEGACIES, AND DEVISES

Shall the Town accept the provisions of NH *RSA 31:19*, providing that any town, during an annual meeting, may adopt an article authorizing indefinitely, until specific rescission of such authority, the Selectmen to accept on behalf of the Town gifts, legacies, and devises made to the Town in trust for any public purpose, as permitted by this statute?

— Indefinite Delegation of Authority —

5) ACCEPTANCE OF GIFTS OF PERSONAL PROPERTY

Shall the Town adopt the provisions of NH *RSA 31:95-e*, providing that any town, during an annual meeting, may adopt an article authorizing indefinitely, until specific rescission of such authority, the Selectmen to accept gifts of personal property that may be offered to the Town for any public purpose? The Selectmen must hold a public hearing before accepting such a gift, and the acceptance shall not bind the Town to raise, appropriate, or expend any public funds for the operation, maintenance, repair, or replacement of such equipment.

6) ACCEPTANCE OF GIFTS OF PERSONAL PROPERTY BY LIBRARIES

Shall the Town adopt the provisions of NH *RSA 202-A:4-d*, providing that any town, during an annual meeting, may adopt an article authorizing indefinitely, until specific rescission of such authority, the Library Trustees to accept gifts of personal property that may be offered to the Library for any purpose; provided, however, that no acceptance of personal property by the Library Trustees shall be deemed to bind the Town or the Library Trustees to raise, appropriate, or expend any public funds for the operation, maintenance, repair, or replacement of such personal property?

7) TRANSFER OF TAX LIENS AND SALE OF TAX DEED PROPERTY

Shall the Town adopt the provisions of NH *RSA 80:80*, providing that any town, during an annual meeting, may adopt an article authorizing indefinitely, until specific rescission of such authority, the Selectmen to dispose of property acquired by Tax Deed by either conveying said property back to its original owner(s) for consideration equal to all associated unpaid property taxes, interest, and expenses, or to sell said property at public auction, or to otherwise dispose of property as justice may require?

FINANCIAL REPORTS



— *Audit Report* —

Vachon, Clukay & Co., PC

Certified Public Accountants

45 Market Street
Manchester, New Hampshire 03101
(603) 622-7070
FAX: 622-1452

INDEPENDENT AUDITOR'S REPORT

To the Board of Selectmen
Town of Jaffrey, New Hampshire

We have audited the accompanying financial statements of the governmental activities, business-type activities, each major fund, and the aggregate remaining fund information of the Town of Jaffrey, New Hampshire as of and for the year ended December 31, 2005, which collectively comprise the Town's basic financial statements as listed in the table of contents. These financial statements are the responsibility of the Town's management. Our responsibility is to express opinions on these financial statements based on our audit.

We conducted our audit in accordance with auditing standards generally accepted in the United States of America and the standards applicable to financial audits contained in *Government Auditing Standards* issued by the Comptroller General of the United States. Those standards require that we plan and perform the audit to obtain reasonable assurance about whether the financial statements are free of material misstatement. An audit includes examining, on a test basis, evidence supporting the amounts and disclosures in the financial statements. An audit also includes assessing the accounting principles used and the significant estimates made by management, as well as evaluating the overall financial statement presentation. We believe that our audit provides a reasonable basis for our opinions.

In our opinion, the financial statements referred to above present fairly, in all material respects, the respective financial position of the governmental activities, business-type activities, each major fund, and the aggregate remaining fund information of the Town of Jaffrey, New Hampshire, as of December 31, 2005, and the respective changes in financial position and cash flows, where applicable, thereof for the year then ended in conformity with accounting principles generally accepted in the United States of America.

In accordance with Government Auditing Standards, we have also issued our report dated March 3, 2006, on our consideration of the Town of Jaffrey, New Hampshire's internal control over financial reporting and on our tests of its compliance with certain provisions of laws, regulations, contracts, and grant agreements and other matters. The purpose of that report is to describe the scope of our testing of internal control over financial reporting and compliance and the results of that testing and not to provide an opinion on the internal control over financial reporting or on compliance. That report is an integral part of an audit performed in accordance with Government Auditing Standards and should be considered in conjunction with this report in considering the results of our audit.

The management's discussion and analysis and budgetary comparison information on pages i-v and 28-30, respectively, are not a required part of the basic financial statements but are supplementary information required by accounting principles generally accepted in the United States of America. We

— Audit Report —

have applied certain limited procedures, which consisted principally of inquiries of management regarding the methods of measurement and presentation of the required supplementary information. However, we did not audit the information and express no opinion on it.

Our audit was conducted for the purpose of forming opinions on the financial statements that collectively comprise the Town of Jaffrey, New Hampshire's basic financial statements. The combining nonmajor fund financial statements are presented for purposes of additional analysis and are not a required part of the basic financial statements. The combining nonmajor fund financial statements have been subjected to the auditing procedures applied in the audit of the basic financial statements and, in our opinion, are fairly stated in all material respects in relation to the basic financial statements taken as a whole.

Wadsworth, Cluhay & Co., P.C.

March 3, 2006

— Audit Report —

EXHIBIT A
TOWN OF JAFFREY, NEW HAMPSHIRE
Statement of Net Assets
December 31, 2005

	Governmental Activities	Business-type Activities	Total
ASSETS			
Current Assets:			
Cash and cash equivalents	\$ 3,079,176		\$ 3,079,176
Investments	1,869,343		1,869,343
Taxes receivable, net	540,935		540,935
Accounts receivable, net	355,813	\$ 261,848	617,661
Due from other governments	819,796	816,614	1,636,410
Prepaid expenses	51,683		51,683
Inventory		11,147	11,147
Internal balance	(690,061)	690,061	-
Total Current Assets	<u>6,026,685</u>	<u>1,779,670</u>	<u>7,806,355</u>
Noncurrent Assets:			
Tax deeded property	125,068		125,068
Capital assets:			
Non-depreciable capital assets	5,449,906	1,693,597	7,143,503
Depreciable capital assets, net	<u>5,545,784</u>	<u>2,369,734</u>	<u>7,915,518</u>
Total Noncurrent Assets	<u>11,120,758</u>	<u>4,063,331</u>	<u>15,184,089</u>
Total Assets	<u>\$ 17,147,443</u>	<u>\$ 5,843,001</u>	<u>\$ 22,990,444</u>
LIABILITIES			
Current Liabilities:			
Accounts payable	\$ 290,700		\$ 290,700
Accrued expenses	164,488	\$ 56,978	221,466
Retainage payable	9,666		9,666
Deferred revenue	14,541	80	14,621
Deferred bond premium	11,875		11,875
Due to other governments	2,157,400		2,157,400
Deposits	<u>17,498</u>		<u>17,498</u>
Total Current Liabilities	<u>2,666,168</u>	<u>57,058</u>	<u>2,723,226</u>
Noncurrent Liabilities:			
Due within one year	317,737	214,770	532,507
Due in more than one year	<u>4,562,468</u>	<u>2,445,243</u>	<u>7,007,711</u>
Total Noncurrent Liabilities	<u>4,880,205</u>	<u>2,660,013</u>	<u>7,540,218</u>
Total Liabilities	<u>7,546,373</u>	<u>2,717,071</u>	<u>10,263,444</u>
NET ASSETS			
Invested in capital assets, net of related debt	8,170,582	1,403,318	9,573,900
Restricted for:			
Future capital purchases	145,093		145,093
Capital projects	(66,239)		(66,239)
Endowments	878,369		878,369
Unrestricted	<u>473,265</u>	<u>1,722,612</u>	<u>2,195,877</u>
Total Net Assets	<u>9,601,070</u>	<u>3,125,930</u>	<u>12,727,000</u>
Total Liabilities and Net Assets	<u>\$ 17,147,443</u>	<u>\$ 5,843,001</u>	<u>\$ 22,990,444</u>

See accompanying notes to the basic financial statements

— Audit Report —

EXHIBIT B
TOWN OF JAFFREY, NEW HAMPSHIRE
Statement of Activities
For the Year Ended December 31, 2005

Functions/Programs	Expenses	Program Revenues			Net (Expense) Revenue and Changes in Net Assets		
		Charges for Services	Operating Grants and Contributions	Capital Grants and Contributions	Governmental Activities	Business-type Activities	Total
Governmental Activities:							
General government	\$ 675,671	\$ 8,423			\$ (667,248)		\$ (667,248)
Public safety	1,578,549	33,662	\$ 114,281		(1,430,606)		(1,430,606)
Highways and streets	1,149,570	4,900	145,919		(998,751)		(998,751)
Health and welfare	200,161	4,804			(195,357)		(195,357)
Sanitation	1,030,912	699,497	144,434	\$ 617,323	430,342		430,342
Economic development	589,669		61,101		(528,568)		(528,568)
Culture and recreation	87,700	73,504			(14,196)		(14,196)
Interest and fiscal charges	163,559				(163,559)		(163,559)
Total governmental activities	5,475,791	824,790	465,735	617,323	(3,567,943)	-	(3,567,943)
Business-type activities:							
Water	712,687	832,185	-	19,295	-	138,793	138,793
Total business-type activities	712,687	832,185	-	19,295	-	138,793	138,793
Total primary government	\$ 6,188,478	\$ 1,656,975	\$ - 465,735	\$ 636,618	(3,567,943)	138,793	(3,429,150)
General revenues:							
Property and other taxes					2,987,557		2,987,557
Licenses and permits					894,696		894,696
Grants and contributions:							
State shared revenues					111,015		111,015
Rooms and meals tax distribution					207,214		207,214
State and federal forest land					399		399
Interest and investment earnings					138,174	9,435	147,609
Miscellaneous					198,000	26,387	224,387
Transfers					(45,323)	45,323	-
Total general revenues and transfers					4,491,732	81,145	4,572,877
Change in net assets					923,789	219,938	1,143,727
Net assets - beginning					8,677,281	2,905,992	11,583,273
Net assets - ending					\$ 9,601,070	\$ 3,125,930	\$ 12,727,000

See accompanying notes to the basic financial statements

— Audit Report —

EXHIBIT C
TOWN OF JAFFREY, NEW HAMPSHIRE
Balance Sheet
Governmental Funds
December 31, 2005

	General Fund	Sewer Fund	Sewer Facility Upgrade Fund	Permanent Funds	Other Governmental Funds	Total Governmental Funds
ASSETS						
Cash and cash equivalents	\$ 3,055,614				\$ 23,562	\$ 3,079,176
Investments	24,822			\$ 900,428	944,093	1,869,343
Taxes receivable, net	540,935					540,935
Accounts receivable, net	13,539	\$ 236,109			13,490	263,138
Due from other governments	16,079		\$ 790,382		13,335	819,796
Due from other funds	953,633	1,032,400			11,307	1,997,340
Prepaid expenses	51,683					51,683
Tax decided property	125,068					125,068
Total Assets	<u>\$ 4,781,373</u>	<u>\$ 1,268,509</u>	<u>\$ 790,382</u>	<u>\$ 900,428</u>	<u>\$ 1,005,787</u>	<u>\$ 8,746,479</u>
LIABILITIES						
Accounts payable	\$ 181,057		\$ 109,148		\$ 495	\$ 290,700
Accrued expenses	54,234				1,255	55,489
Retainage payable			9,666			9,666
Deferred revenue	348,936	\$ 112			895	349,943
Deferred bond premium					11,875	11,875
Due to other governments	2,157,400					2,157,400
Due to other funds	1,836,873		737,807		20,046	2,594,726
Deposits	15,073	2,425				17,498
Total Liabilities	<u>4,593,573</u>	<u>2,537</u>	<u>856,621</u>	<u>\$ -</u>	<u>34,566</u>	<u>5,487,297</u>
FUND BALANCES						
Reserved for encumbrances	28,106	29,297				57,403
Reserved for special purposes	125,068				145,093	270,161
Reserved for endowments				878,369		878,369
Unreserved (deficit), reported in:						
General fund	34,626					34,626
Permanent funds				22,059		22,059
Special revenue funds		1,236,675	(66,239)		826,128	2,062,803
Capital projects funds			(66,239)			(66,239)
Total Fund Balances	<u>187,800</u>	<u>1,265,972</u>	<u>(66,239)</u>	<u>900,428</u>	<u>971,221</u>	<u>3,259,182</u>
Total Liabilities and Fund Balances	<u>\$ 4,781,373</u>	<u>\$ 1,268,509</u>	<u>\$ 790,382</u>	<u>\$ 900,428</u>	<u>\$ 1,005,787</u>	

Amounts reported for governmental activities in the statement of net assets are different because:

Capital assets used in governmental activities are not financial resources and, therefore, are not reported in the funds	10,995,690
Property taxes are recognized on an accrual basis in the statement of net assets, not the modified accrual basis	335,402
Long-term liabilities are not due and payable in the current period and therefore are not reported in the funds. Long-term liabilities at year end consist of:	
Bonds payable	(3,882,944)
Capital leases payable	(7,164)
Compensated absences payable	(40,607)
Other long-term obligations	(677,490)
Landfill postclosure care costs	(272,000)
Accrued interest	(108,999)
Net assets of governmental activities	<u>\$ 9,601,070</u>

See accompanying notes to the basic financial statements

— Audit Report —

TOWN OF JAFFREY, NEW HAMPSHIRE Statement of Revenues, Expenditures and Changes in Fund Balances Governmental Funds For the Year Ended December 31, 2005					TOWN OF JAFFREY, NEW HAMPSHIRE Reconciliation of the Statement of Revenues, Expenditures and Changes in Fund Balances of Governmental Funds to the Statement of Activities For the Year Ended December 31, 2005				
	General Fund	Sewer Fund	Sewer Facility Upgrade Fund	Permanent Fund	Other Governmental Funds	Total Governmental Funds			
Revenues:							Net Change in Fund Balances—Total Governmental Funds		\$ 644,496
Taxes	\$ 2,795,065				\$ 166,203	\$ 2,961,268	Amounts reported for governmental activities in the statement of activities are different because:		
Licenses and permits	894,696	\$ 269,423	\$ 347,900		86,654	1,494,666	Governmental funds report capital outlays as expenditures. However, in the statement of activities, the cost of those assets is allocated over their estimated useful lives as depreciation expense. This is the amount by which capital outlays exceeded depreciation in the current period.		1,086,218
Intergovernmental	697,709					697,709	Revenues in the statement of activities that do not provide current financial resources are not reported as revenues in the funds.		26,289
Charges for services	81,344	669,942		\$ 50,266	73,504	824,790	Proceeds from debt issues are an other financing source in the funds, but a debt issue increases long-term liabilities in the statement of net assets.		(1,119,817)
Interest and investment income	33,588	12,497			41,823	138,174	Repayment of bond principal is an expenditure in the governmental funds, but the repayment reduces long-term liabilities in the statement of net assets.		306,761
Miscellaneous	74,805	705	3,635	5,390	113,465	198,000	Repayment of principal on capital leases is an expenditure in the governmental funds, but the repayment reduces long-term liabilities in the statement of net assets.		6,862
Total Revenues	4,377,207	952,567	351,535	55,656	481,649	6,418,614	In the statement of activities, interest is accrued on outstanding bonds, whereas in governmental funds, an interest expenditure is reported when due.		(35,292)
Expenditures:							Some expenses reported in the statement of activities, such as compensated absences and the estimated landfill closure and postclosure care costs, do not require the use of current financial resources and therefore are not reported as expenditures in governmental funds.		8,272
Current operations:							Change in Net Assets of Governmental Activities		\$ 923,789
General government	552,074					552,074			
Public safety	1,482,493				25,553	1,509,046			
Highways and streets	831,543				42,617	874,160			
Health and welfare	200,161					200,161			
Sanitation	415,799	404,842				820,641			
Culture and recreation	456,598			228	107,352	564,178			
Economic development	27,658				59,499	87,157			
Capital outlay	549,192	103,059	1,113,605		40,928	1,806,784			
Debt service:									
Principal retirement	109,392	144,869			52,500	306,761			
Interest and fiscal charges	49,310	29,084	6,212		43,044	127,650			
Total Expenditures	4,675,220	681,854	1,119,817	228	371,493	6,848,612			
Excess revenues over (under) expenditures	(98,013)	270,713	(768,282)	\$ 55,428	110,156	(429,998)			
Other financing sources (uses):									
Proceeds from debt			1,119,817			1,119,817			
Operating transfers in	205,371				15,169	220,540			
Operating transfers out	(47,825)			(26,203)	(191,837)	(265,863)			
Total other financing sources (uses)	157,546			(26,203)	(176,668)	1,074,494			
Excess revenues and other sources over expenditures and other uses	59,535	270,713	351,535	29,225	(66,512)	644,496			
Fund balances at beginning of year	128,265	995,299	(417,774)	871,203	1,037,733	2,614,686			
Fund balances at end of year	\$ 187,800	\$ 1,265,972	\$ (66,239)	\$ 900,428	\$ 971,221	\$ 3,259,182			

See accompanying notes to the basic financial statements

— Audit Report —

EXHIBIT E
TOWN OF JAFFREY, NEW HAMPSHIRE
Statement of Net Assets
Proprietary Funds
December 31, 2005

	Business-type Activities
	<u>Water Fund</u>
ASSETS	
Current Assets:	
Accounts receivable, net	\$ 261,848
Due from other governments	816,614
Due from other funds	793,166
Inventory	<u>11,147</u>
Total Current Assets	<u>1,882,775</u>
Noncurrent Assets:	
Capital assets, net	<u>4,063,331</u>
Total Noncurrent Assets	<u>4,063,331</u>
Total Assets	<u><u>\$ 5,946,106</u></u>
LIABILITIES	
Current Liabilities:	
Accrued expenses	\$ 56,978
Deferred revenue	80
Due to other funds	103,105
Current portion of bonds payable	<u>214,770</u>
Total Current Liabilities	<u>374,933</u>
Noncurrent Liabilities:	
Bonds payable	<u>2,445,243</u>
Total Noncurrent Liabilities	<u>2,445,243</u>
Total Liabilities	<u>2,820,176</u>
NET ASSETS	
Invested in capital assets, net of related debt	1,403,318
Unrestricted	<u>1,722,612</u>
Total Net Assets	<u>3,125,930</u>
Total Liabilities and Net Assets	<u><u>\$ 5,946,106</u></u>

See accompanying notes to the basic financial statements



Town of Jaffrey, Common Fund
MS-9, December 2006

— 2006 Trust Funds Report —

DATE	TRUST NAME	PURPOSE	HOW INVST'D	% of TOTAL DEC	PRINCIPAL - ACCT # 5850910910					INCOME - ACCT # 5850910910					TOTAL PRINCIPAL & INCOME DEC
					BALANCE PRINCIPAL 01/01/06	NEW FUNDS	YTD TOTALS GAIN/LOSS	EXPEND	BALANCE PRINCIPAL YEAR END DEC	BALANCE INCOME 01/01/06	% of DEC	YTD TOTALS NET INCOME	TRANS / EXPEND	BALANCE INCOME YEAR END DEC	
1981	H & A MORGAN	Scholarship	Stocks & Bonds	0.01	28,920.53	10,000.00	4,745.05	0.00	44,665.58	1,084.96	0.0152	1,020.83	(1,051.57)	1,054.21	45,719.90
1981	JOHN J MORGAN	Scholarship	Stocks & Bonds	0.01	28,920.52	10,000.00	4,750.62	0.00	44,671.14	522.86	0.0152	1,043.85	(901.58)	605.15	45,335.30
1980	ETHEL DESCHENES	Scholarship	Stocks & Bonds	0.00	6,757.56	0.00	1,320.93	0.00	10,078.49	135.83	0.0034	276.64	(250.46)	162.00	10,240.49
1980	STRATTON	Scholarship	Stocks & Bonds	0.05	133,743.51	0.00	20,172.97	0.00	153,916.48	2,423.66	0.0523	4,224.77	(4,007.07)	2,641.65	156,558.13
1925	DURANT - LIBRARY	Library	Stocks & Bonds	0.09	245,196.01	0.00	35,983.72	0.00	282,179.72	706.14	0.0959	7,745.39	(7,566.86)	887.68	283,067.40
1971	RALPH BOYNTON	Library	Stocks & Bonds	0.00	8,818.51	0.00	1,330.13	0.00	10,148.64	25.51	0.0034	278.55	(272.15)	31.92	10,180.56
1972	JULIE BRADLEY	Library	Stocks & Bonds	0.00	3,924.91	0.00	562.01	0.00	4,516.91	11.38	0.0015	123.98	(121.13)	14.21	4,531.12
1981	JOEL PARKER	Library	Stocks & Bonds	0.01	24,765.71	0.00	3,735.49	0.00	28,501.21	71.62	0.0067	762.31	(764.27)	89.66	28,590.87
1984	SUSAN B. CLAY	Library	Stocks & Bonds	0.00	13,414.41	0.00	2,023.34	0.00	15,437.75	36.80	0.0052	423.74	(413.97)	48.57	15,486.32
1982	LEONARD ALLEN	Library	Stocks & Bonds	0.00	919.03	0.00	138.62	0.00	1,057.66	2.66	0.0004	29.03	(28.37)	3.33	1,060.99
1980	ALICE K. OUNCAN	Library	Stocks & Bonds	0.00	1,828.39	0.00	275.78	0.00	2,104.17	5.28	0.0007	57.78	(56.42)	6.61	2,110.78
1986	AMOS FORTUNE	Mac	Stocks & Bonds	0.01	18,065.90	272.80	2,745.11	0.00	21,113.81	627.36	0.0072	576.77	(300.84)	1,203.20	22,317.01
1988	LUGH CILLI	Welfare	Stocks & Bonds	0.03	72,753.36	0.00	10,874.53	0.00	83,733.90	211.16	0.0385	2,298.36	(3.85)	2,505.68	86,238.57
1925	WARREN	Welfare	Stocks & Bonds	0.00	7,279.90	0.00	1,080.04	0.00	8,377.83	21.36	0.0028	229.96	(0.39)	250.63	8,628.77
1942	CONANT INDIGENT	Welfare	Stocks & Bonds	0.00	9,838.97	0.00	1,484.04	0.00	11,323.02	28.79	0.0038	310.80	(0.52)	339.07	11,662.08
1986	BADGER TRUST	Welfare	Stocks & Bonds	0.16	418,579.05	0.00	63,135.65	0.00	481,714.71	1,211.19	0.1637	13,222.32	(22.14)	14,411.37	496,126.08
1985	CUTLER CEMETERY	Cemetery	Stocks & Bonds	0.01	30,895.94	0.00	4,600.14	0.00	35,556.07	89.70	0.0121	975.96	(1.83)	1,064.02	36,620.09
1980	CONANT CEMETERY	Cemetery	Stocks & Bonds	0.08	208,314.84	0.00	31,420.81	0.00	239,735.65	1,227.20	0.0815	6,580.37	2,365.10	10,172.67	249,908.32
1930	OLD BURYING GROUND	Cemetery	Stocks & Bonds	0.02	57,305.06	0.00	8,643.51	0.00	65,948.57	166.64	0.0224	1,810.19	(3.03)	1,973.70	67,922.36
1970	PHILLIPS CEMETERY	Cemetery	Stocks & Bonds	0.01	20,947.28	1,400.00	3,250.59	0.00	25,597.86	61.40	0.0087	652.42	(1.13)	752.66	26,350.57
1910	BAPTIST CEMETERY	Cemetery	Stocks & Bonds	0.00	1,416.84	0.00	213.72	0.00	1,630.67	4.16	0.0006	44.76	(0.07)	48.85	1,679.51
1969	WILLA CATHER	Mac	Stocks & Bonds	0.01	18,778.02	0.00	2,832.05	0.00	21,610.07	11,846.47	0.0073	583.11	(0.99)	12,438.68	34,046.65
1986	ARTHUR DANIELS	School	Stocks & Bonds	0.05	95,849.35	0.00	13,401.44	0.00	109,250.79	66,518.34	0.0347	2,806.52	(4.70)	66,320.26	171,571.05
1925	DURANT - SCHOOL	School	Stocks & Bonds	0.20	400,238.13	0.00	73,944.23	0.00	554,182.36	58,474.60	0.1917	15,485.92	(20,880.60)	53,079.92	617,262.28
1955	CONANT HIGH	School	Stocks & Bonds	0.01	13,180.46	0.00	1,983.05	0.00	15,163.51	13,465.19	0.0032	416.35	(0.70)	13,881.84	29,050.35
1975	GEORGE GORDON	Mac	Stocks & Bonds	0.03	64,462.28	2,599.66	12,612.86	0.00	99,994.60	2,599.66	0.0340	2,732.80	(2,594.22)	2,738.24	102,727.84
1941	ALICE POOLE	Mac	Stocks & Bonds	0.11	285,360.55	0.00	43,041.86	0.00	328,402.54	2,378.75	0.1116	9,014.14	(8,624.78)	2,568.11	330,970.64
1941	SHATTUCK PARK	Mac	Stocks & Bonds	0.00	1,812.61	0.00	273.40	0.00	2,086.01	1,867.72	0.0007	57.28	(464.70)	1,260.28	3,346.29
1979	TOLMAN TRUST	Mac	Stocks & Bonds	0.01	12,606.11	0.00	1,001.42	0.00	14,607.53	4,768.53	0.0049	398.21	(0.97)	5,166.07	19,673.60
2002	DOWNTOWN PLANTING	Mac	Stocks & Bonds	0.00	5,050.08	0.00	765.93	0.00	5,812.01	287.02	0.0020	199.78	(0.27)	446.53	6,267.54
2003	HENRY & MARIE BELLETTE	Scholarship	Stocks & Bonds	0.07	182,240.50	0.00	26,392.83	0.00	210,633.43	3,028.51	0.0736	5,946.25	(5,000.66)	3,946.60	220,580.23
TOTAL					2,535,286.52	24,262.46	383,145.62	0.00	2,942,694.60	174,006.73	1.6000	80,359.20	(51,184.05)	293,181.86	3,145,846.68



Town of Jaffrey, Other Funds
MS-9, December 2006

— 2006 Trust Funds Report —

DATE	TRUST NAME	PURPOSE	HOW INVESTD	% of TOTAL DEC	PRINCIPAL - ACCT # 5850911310					INCOME - ACCT # 5850911310					TOTAL PRINCIPAL & INCOME DEC
					BALANCE PRINCIPAL 01/01/06	NEW FUNDS	YTD TOTALS GAIN / LOSS	EXPEND	BALANCE PRINCIPAL YEAR END DEC	BALANCE INCOME 01/01/06	% % % DEC	YTD TOTALS NET INCOME	TRANS / EXPEND	BALANCE INCOME YEAR END DEC	
1978	TENNIS COURTS	Resurfacing	Stock & Bonds	0.03	8,838.65	0.00	0.00	0.00	8,838.65	6,621.66	0.0165	324.33	0.00	6,945.98	15,782.63
1991	HISTORIC DISTRICT	Preservation	Stock & Bonds	0.00	1,892.70	0.00	0.00	0.00	1,892.70	363.83	0.0032	62.13	0.00	425.96	2,118.65
1991	SAU 47 - REAL ESTATE	School Property	Stock & Bonds	0.01	3,215.73	0.00	0.00	0.00	3,215.73	147.88	0.0060	118.02	0.00	266.01	3,481.74
1991	SAU 47 - BUILDING MAINT	Maintenance	Stock & Bonds	0.23	94,372.72	25,000.00	0.00	0.00	119,372.72	3,792.96	0.2228	3,826.57	0.00	7,619.53	126,992.25
2005	SAU 47 - SPECIAL EDUCATION	Education	Stock & Bonds	0.09	1,000.00	0.00	0.00	0.00	1,000.00	14.53	0.0019	36.70	0.00	51.23	1,051.23
1999	SAU 47 - TEACHER'S RETIREMENT	Retirement	Stock & Bonds	0.02	18,156.09	323,594.00	0.00	0.00	341,750.09	1,544.41	0.6378	5,363.16	0.00	6,907.57	348,657.66
1991	MEETING HOUSE FUND	Maintenance	Stock & Bonds	0.02	12,871.44	1,175.00	0.00	(3,350.00)	10,496.44	3,380.43	0.0196	490.34	(366.00)	3,464.97	13,961.41
1996	SCHOOL DIST EXP FUND	Personals	Stock & Bonds	0.00	0.00	0.00	0.00	0.00	0.00	0.00	0.0000	0.00	0.00	0.00	0.00
1998	CHAMPIONSHIP FUND	Academic	Stock & Bonds	0.01	3,844.87	0.00	0.00	0.00	3,844.87	481.25	0.0072	141.12	(300.00)	322.36	4,167.24
2000	GRAVESTONE RESTORATION	Restoration	Stock & Bonds	0.00	1,706.84	0.00	0.00	(1,370.00)	338.84	183.40	0.0006	56.02	0.00	233.42	572.26
1995	PLANNING BOARD	Town Projects	Stock & Bonds	0.00	1,558.01	0.00	0.00	0.00	1,558.01	125.63	0.0029	57.18	0.00	183.02	1,741.03
1998	TOWN CLOCK	Restoration	Stock & Bonds	0.03	17,993.40	0.00	0.00	0.00	17,993.40	421.77	0.0036	660.40	(137.50)	944.67	18,938.06
2004	STREET SIGN MAINTENANCE	Maintenance	Stock & Bonds	0.00	750.00	0.00	0.00	0.00	750.00	22.59	0.0014	27.53	0.00	50.12	800.12
2006	GIFTED & TALENTED EDUCATION	Education	Stock & Bonds	0.04	0.00	25,000.00	0.00	0.00	25,000.00	0.00	0.0467	342.22	0.00	342.22	25,342.22
TOTAL					185,800.46	374,769.00	0.00	(4,720.00)	535,849.46	17,190.83	1.0000	11,459.91	(803.50)	27,717.04	593,606.50

**CHARTER
TRUST
COMPANY**

MSHA 2008-10-10-10

7/20/08 BCE, Inc. 0.915: 1 plan of arrangement. Spin Offs: 11/30/05 Received 35 shares of Iseac Inc. for each share of Verizon and 10/4/06 Received 1 share of Western Union for each share of First Data Corp.
 Merger 1/17/06 Received 2 shares of Thermo Fisher Scientific Inc. for each share of Fisher Scientific Inc.
 *Federal cost basis adjustment resulting from Verizon spin off shown in Adjust To Book Value column.

— 2006 Trust Funds Report —



Jaffrey Other Funds, January 2006 - December 2006

Acct # 5850911310

1/1	12/31	Shares	Description of Investment	Balance Begin. of Year	Purchases	Proceeds from Sales	Gain / (Loss) from Sales	Adjust. to Book Value	Balance End of Year	Income During Year	Beginning Market Value	Year End Market Value
Money Market Funds												
81,076.58	122,169.84		DAILY INCOME MMKT FUND 032*	122,169.84	407,663.57	26,958.16	0.00	0.00	502,875.25	11,151.16	122,169.84	502,875.25
Total Money Market Funds				122,169.84	407,663.57	26,958.16	0.00	0.00	502,875.25	11,151.16	122,169.84	502,875.25
U.S. Government Notes and Bonds												
60,000	60,000		UNITED STATES TREAS NTS 4.375% 5/15/2007	60,731.25	0.00	0.00	0.00	0.00	60,731.25	2,625.00	59,950.80	59,850.00
Total U.S. Government Notes and Bonds				60,731.25	0.00	0.00	0.00	0.00	60,731.25	2,625.00	59,950.80	59,850.00
TOTAL ASSETS				182,901.09	407,663.57	26,958.16	0.00	0.00	563,606.50	13,776.16	182,120.64	562,725.25
Cash												
			PRINCIPAL - CASH	0.00	0.00	0.00	0.00	0.00	0.00	0.00	0.00	0.00
			INCOME - CASH	0.00	0.00	0.00	0.00	0.00	0.00	0.00	0.00	0.00
Fees												
			BANKING ASSISTANCE FEES	0.00	0.00	0.00	0.00	0.00	0.00	-2,316.25	0.00	0.00
TOTAL FUNDS				182,901.09	407,663.57	26,958.16	0.00	0.00	563,606.50	11,459.91	182,120.64	562,725.25



Town of Jaffrey, Capital Reserve Funds
MS-9, December 2006

— 2006 Capital Reserve Funds

DATE	TRUST NAME	ACCT #	PURPOSE	HOW INSTD	PRINCIPAL			INCOME				TOTAL PRINCIPAL & INCOME DEC	
					BALANCE PRINCIPAL JAN	NEW FUNDS	YTD TOTALS GAIN / LOSS	BALANCE PRINCIPAL YEAR END DEC	BALANCE INCOME JAN	YTD TOTALS NET INCOME	TRANS / EXPEND.		BALANCE INCOME YEAR END DEC
1956	Fire Truck	5650911210	Capital Reserve	Money Mkt	15,118.05	0.00	0.00	11,689.58	3,823.74	1,072.47	0.00	4,896.21	16,584.79
1997	Highway Equipment	5650935210	Capital Reserve	Money Mkt	76,334.87	0.00	0.00	76,334.87	3,146.94	3,880.44	0.00	7,030.38	83,365.25
1928	Property Revaluation	8000003953	Capital Reserve	Money Mkt	0.00	0.00	0.00	0.00	1,968.85	98.07	0.00	2,064.92	2,064.92
2003	GASB 34	8000004192	Capital Reserve	Money Mkt	30,000.00	0.00	0.00	30,000.00	1,232.52	1,524.58	0.00	2,757.10	32,757.10
2006	Water Department	8000004689	Capital Reserve	Money Mkt	0.00	700,000.00	0.00	590,543.23	0.00	14,630.73	0.00	14,630.73	605,173.96
					125,452.92	700,000.00	0.00	708,566.68	10,175.05	21,204.29	0.00	31,379.34	739,946.02

— 2006 Report of Expenditures —

DEPARTMENT	APPROVED	ACTUAL	ENCUMB.	BALANCE
EXECUTIVE OFFICE	199,255	204,314		(5,059)
ELECTION & REGIST.	75,888	75,835		53
FINANCE ADMIN.	162,743	154,559		8,184
PROPERTY RECORDS	26,947	33,161		(6,214)
JUDICIAL & LEGAL	35,000	104,135		(69,135)
PLANNING & ZONING	36,455	27,759		8,696
GENERAL GOVT BLDGS	20,978	21,628		(650)
CEMETERIES	28,665	33,391		(4,726)
POLICE DEPARTMENT	1,045,532	977,943	3,214	64,375
CONTRACTED SERVICES	45,000	26,506		18,494
FIRE DEPARTMENT	248,927	266,044		(17,117)
BUILDING INSPECTION	49,985	55,725		(5,740)
EMERGENCY MGMT	1,101	350		751
PROSECUTION	141,614	145,251		(3,637)
HIGHWAY DEPARTMENT	806,129	709,729	40,275	56,125
BRIDGES	1,201	836		365
STREET LIGHTING	44,000	41,921		2,079
PARKS & COMMONS	20,450	23,953		(3,503)
RECYCLING/TRANSFER STA.	385,434	377,582	836	7,016
HEALTH DEPARTMENT	6,182	1,825		4,357
ANIMAL CONTROL	700	-		700
WELFARE	125,667	156,424		(30,757)
RECREATION DEPARTMENT	225,747	231,584	1,522	(7,359)
PUBLIC LIBRARY	238,887	242,523		(3,636)
PATRIOTIC PURPOSES	1,000	931		69
CONSERVATION	200	200		-
ECONOMIC DEVELOPMENT	28,023	27,746		277
DEBT SERVICE	245,495	238,037		7,458
CAPITAL OUTLAY	235,000	169,227		65,773
TOTAL GENERAL FUND	4,482,205	4,349,119		45,847
87,239				
RECREATION REVENUE	<u>70,052</u>	<u>71,758</u>	<u>-</u>	<u>(1,706)</u>
FUND		-		
WATER FUND	<u>932,895</u>	<u>838,431</u>		<u>3,800</u>
90,664				
SEWER/INDUSTRIAL	<u>720,519</u>	<u>547,303</u>	<u>70,610</u>	<u>102,606</u>
PRETRMT				
TOTAL COMBINED FUNDS	<u>\$6,205,671</u>	<u>\$5,806,611</u>	<u>\$120,257</u>	<u>\$278,803</u>

— 2006 Report of Bonded Debt —

	ORIGINAL ISSUE	YEAR ISSUED	LENGTH	DATE OF MATURITY	PRINCIPAL BALANCE	PRINCIPAL 2007	INTEREST 2007	TOTAL 2007
JAFFREY FIRE STATION USDA - Rural Development @ 5.0% 1981 Warrant Article \$250,000	\$250,000	1982	30 years	1-Jan-2011	43,000.00	8,600.00	1,935.00	\$10,535.00
LANDFILL CLOSURE \$82,945.00 NH Municipal Bond Bank @ 5.20% to 6.10% 1992 Warrant Article #2 \$1.6M	\$1,191,000	1992	20 years	15-Jan-2013	415,000.00	60,000.00	22,945.0	
SEWER FACILITY UPGRADE 2001 State of NH DES @ 2.80% 1995 Warrant Article #3 \$400,000 Authority	\$239,517	2001	10 years	1-Mar-2010	95,806.93	23,951.73	2,682.59	\$26,634.32
SEWER FACILITY UPGRADE 2002 State of NH DES @ 3.7040% (66% Swr 34% GF)	\$933,681	2002	20 years	1-Jan-2023	793,629.17	46,684.05	29,396.02	\$76,080.07
SEWER FACILITY UPGRADE 2005 State of NH DES @ 3.6880% 2000 Warrant Article #4 for \$3.75M (66% Swr 34% GF)	\$1,506,247	2005	20 years	1-Jan-2025	1,430,934.27	75,312.33	52,772.86	\$128,085.19
WATER SYSTEM IMPROVEMENT USDA - Rural Development @ 4.50%	\$2,355,000	1996	27 years	11-Jul-2014	1,198,861.94	84,108.00	53,948.79	\$200,000.00
WATER MAINS BOND NH Municipal Bond Bank @ 4.750% to 5.250% (67% Wtr 33% GF)	\$1,500,000	2000	20 years	15-Jan-2021	1,125,000.00	75,000.00	55,171.88	\$130,171.88
RIVER ST. WATER MAINS (DWSRF) State of New Hampshire @ 3.352% (67% Wtr 33% GF)	\$680,000	2006	20 years	1-Oct-2026	680,000.00	34,000.00	28,407.99	\$62,407.99
PIERCE CROSSING/HADLEY RD BRIDGE NH Municipal Bond Bank @ 4.125% to 5.000% Stone Bridge TIFD District	\$750,000	2001	20 years	15-Aug-2021	550,000.00	40,000.00	25,581.26	\$65,581.26
JAFFREY COMMUNITY CENTER NH Municipal Bond Bank @ 3.000% to 5.000% Downtown TIFD District	\$287,500	2004	20 years	15-Aug-2024	260,000.00	15,000.00	12,925.00	\$27,925.00

— 2006 Summary of Inventory Valuation —

VALUATION

Total Land Valuation	\$154,431,685
Total Current Use Valuation (breakdown below)	1,690,090
Total Building Valuation	299,899,524
Utilities	8,167,040

GROSS VALUATION	\$464,188,339
------------------------	----------------------

EXEMPTIONS ALLOWED

Blind	\$30,000
Elderly	1,669,270
Totally and Permanently Disabled	278,503
Solar	125,631

TOTAL APPLIED EXEMPTIONS	\$2,103,404
---------------------------------	--------------------

NET VALUATION	\$462,084,935
----------------------	----------------------

CURRENT USE SUMMARY INVENTORY

<u>Classification</u>	<u>Acreage</u>	<u>Current Use Value</u>
Farm Land	1,129.70	\$364,632
Forest Land	11,891.42	1,302,143
Unproductive/Wetland	1,592.10	23,315
TOTALS	14,613.22	\$1,690,090

— 2006 Summary of Inventory Valuation —

**FINANCIAL SUMMARY — TAX INCREMENT FINANCE
(TIF) DISTRICTS**

Stone Arch Bridge Industrial Park TIF District

2006 Assessed Value		\$11,157,707
1998 Assessed Value (TIF District created)		<u>\$ 4,740,601</u>
Captured Assessed Value		\$ 6,417,106
Revenue	\$141,112	(2006 tax increment)
Expenditures	\$ 73,231	
Balance:	\$ 67,881	(Returned to the General Fund)

Downtown TIF District

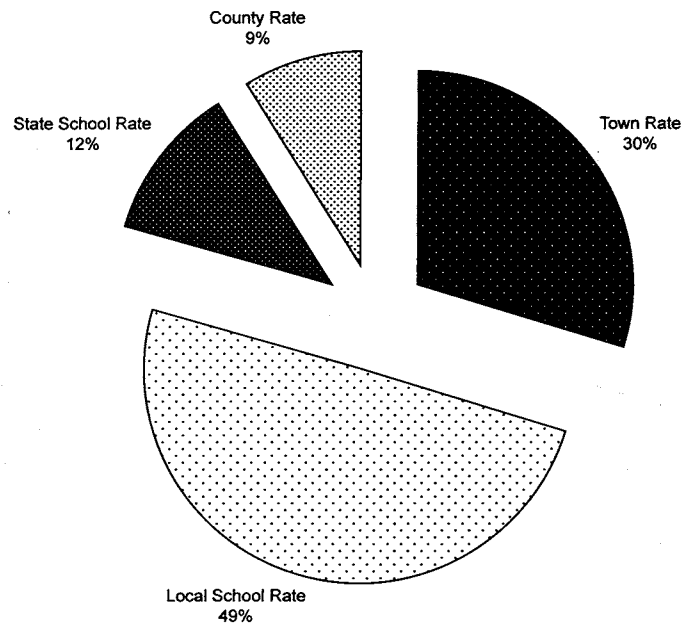
2006 Assessed Value		\$21,723,195
1998 Assessed Value (TIF District created)		<u>\$12,601,300</u>
Captured Assessed Value		\$ 9,121,895
Revenue	\$200,590	(2006 tax increment)
Expenditures	\$ 96,025	
Balance	\$104,565	(Returned to the General Fund)

TOTAL RETURNED TO THE GENERAL FUND \$172,446

— 2006 Tax Rate —

2006 TAX RATE
\$21.99 PER \$1000 VALUATION
EQUALIZATION RATIO = 89%

Town Rate	Local School Rate	State School Rate	County Rate	Total Rate
6.52	\$10.94	\$2.55	\$1.98	\$21.99



— *Town Clerk* —

REPORT OF THE TOWN CLERK FOR 2006

Motor Vehicle Registration, Municipal Agent fee,	
Motor Vehicle Surcharge fee	
total remitted to the Treasurer	\$829,908.27
total number of vehicles registered -6801	
Dog Licenses	
total licenses issued - 978	
total remitted to the Treasurer	\$ 4,117.19
Building Permits	
total remitted to the Treasurer	\$ 20,632.82
Pistol Permits and Parking Tickets	
total remitted to the Treasurer	\$ 1,515.00
Town History Volumes	
total remitted to the Treasurer	\$ 15.00
Land Fill Revenue	
total remitted to the Treasurer	\$ 4,660.00
Dog Fines	
total remitted to the Treasurer	\$ 2,600.00
Cable Franchise Fee	
total remitted to the Treasurer	\$ 31,215.72
UCC, Marriage Lic. Fees, Certified Copy fees, Tax Lien fees, etc..	
total remitted to the Treasurer	\$ 7,055.52
GRAND TOTAL REMITTED TO THE TREASURER	\$901,719.52

— Tax Collector —

DEBITS

	Levy for Year of this Report	Prior Levies	Prior Levies	Prior Levies
Uncollected Beg Year	Year	Year	Year	Year
	2006	2005	2004	2003&Prior
Property Taxes	xxxxxxx	\$ 424,079.71		\$ 13.00
Downtown TIFT	xxxxxxx	\$ 22,586.03		
Stonebridge TIFT	xxxxxxx	\$ 15,269.05		
Land Use Change	xxxxxxx	\$ 17,500.00		
Water	xxxxxxx	\$ 277,756.23	\$ 1,244.57	
Sewer	\$ 236,108.29			
Taxes Committed		xxxxxxx		
Property Taxes - 3110	\$9,554,358.00	\$ 2,227.00		
PSNH - 3110	\$ 158,767.00			
Downtown TIFT - 3110	\$ 473,556.00			
Stonebridge TIFT - 3130	\$ 267,053.00			
Land Use Change - 3120	\$ 232,680.00			
Yield Tax - #3185	\$ 9,923.93			
Excavation Tax - 3187	\$ 2,644.83			
Water - 3189	\$ 821,518.86	\$ 420.00		
Sewer - 3189	\$ 730,565.87			
Boat	\$ 14,143.86			
Overpayments				
Property Taxes - 3110	\$ 12,776.83			
Water - 3189	\$ 472.02			
Sewer - 3189	\$ 208.75			
	\$ -	\$ -		
Refunds	\$ 7,256.00	\$ 4,812.74		
Interest - Late Tax 3190	\$ 10,904.81	\$24,309.78	\$ 134.51	\$ 4.42
Total Debits	\$12,296,829.76	\$1,025,068.83	\$1,379.08	\$ 17.42

— Tax Collector —

CREDITS

	Levy for Year of this Report	Prior Levies	Prior Levies	Prior Levies
Remitted to Treasurer	Year 2006	Year 2005	Year 2004	Year 2003&Prior
Property Tax	\$ 8,971,603.16	\$299,362.68	\$ -	\$ 13.00
PSNH	\$ 158,767.00			
Downtown TIFT	\$ 434,978.97	\$ 18,021.03		
Stonebridge TIFT	\$ 251,280.09	\$ 3,338.05		
Land Use Change Tax	\$ 181,445.35	\$ 11,000.00		
Yield Tax	\$ 8,913.44	\$ -		
Excavation Activity @.02	\$ 2,644.83	\$ -		
Water	\$ 538,773.73	\$ 269,425.05	\$ 564.03	
Sewer	\$ 476,742.66	\$ 222,147.22		
Boat	\$ 14,143.86			
Interest	\$ 10,904.81	\$ 24,309.78	\$ 134.51	\$ 4.42
Conversion to Lien		\$ 135,524.36		
Overpayments-prop		\$ 10,500.12		
Overpayments-Water	\$ 74.88	\$ 79.75		
Overpayments- Sewer	\$ 27.29	\$ 112.01		
Abatements				
Property Tax	\$ 6,575.00	\$ 2,228.29		
Current Use	\$ 12,700.00	\$ 6,500.00		
Yield Tax	\$ 176.12	\$ -		
Water	\$ 2,108.45	\$ 8,146.00		
Sewer	\$ 1,622.43	\$ 1,045.92		
Current Levy Deeded				
Interest in Lieu of Pymt				
Uncollected Taxes - End of Year #1080				
Property Taxes	\$ 596,212.67			
Downtown TIFT	\$ 38,577.03			
Stonebridge TIFT	\$ 15,772.91			
Land use Change	\$ 38,534.65			
Yield	\$ 834.37			
Water	\$ 281,033.82	\$ 525.43	\$ 680.54	
Sewer	\$ 252,382.24			
Total Credits	\$12,296,829.76	\$ 1,025,068.83	\$1,379.08	\$ 17.42

— Tax Collector —

DEBITS

		Levy for Year of this Report	Prior Levies	Prior Levies	Prior Levies
Uncollected Beg Year	Year	Year	Year	Year	Year
	2006	2005	2004	2003&Prior	
Property Taxes	xxxxxxx	\$ 424,079.71			\$13.00
Downtown TIFT	xxxxxxx	\$ 22,586.03			
Stonebridge TIFT	xxxxxxx	\$ 15,269.05			
Land Use Change	xxxxxxx	\$ 17,500.00			
Water	xxxxxxx	\$ 277,756.23	\$1,244.57		
Sewer		\$ 236,108.29			
Taxes Committed	xxxxxxx				
Property Taxes - 3110	\$ 9,554,358.00	\$ 2,227.00			
PSNH - 3110	\$ 158,767.00				
Downtown TIFT - 3110	\$ 473,556.00				
Stonebridge TIFT - 3130	\$ 267,053.00				
Land Use Change - 3120	\$ 232,680.00				
Yield Tax - #3185	\$ 9,923.93				
Excavation Tax - 3187	\$ 2,644.83				
Water - 3189	\$ 821,518.86	\$ 420.00			
Sewer - 3189	\$ 730,565.87				
Boat	\$ 14,143.86				
Overpayments					
Property Taxes - 3110	\$ 12,776.83				
Water - 3189	\$ 472.02				
Sewer - 3189	\$ 208.75				
	\$ -				
Refunds	\$ 7,256.00	\$ 4,812.74			
Interest - Late Tax 3190	\$ 10,904.81	\$ 24,309.78	\$ 134.51	\$ 4.42	
Total Debits	\$12,296,829.76	\$1,025,068.83	\$1,379.08	\$17.42	

— Treasurer's Report —

For the Period of January 1, 2006, to December 31, 2006

RECREATION REVENUE FUND

Balance as of January 1, 2006	7,946.17
Income	77,739.28
Interest	25.47
Bank Fee Credit	<u>20.00</u>
	85,730.92
Expended (Town of Jaffrey)	\$66,615.36
Returned Checks	110.00
Bank Fee	8.00
Balance as of December 31, 2006	18,997.56

BONDS AND SECURITY ACCOUNT

Balance as of January 1, 2006	\$15,073.57
Income	18,500.00
Interest	<u>39.14</u>
	33,612.71
Expended (Released Security Deposits)	\$6,703.37
Balance as of December 31, 2006	26,909.34

HELD EVIDENCE ACCOUNT

Balance as of January 1, 2006	\$5,955.89
Income	1,902.67
Interest	<u>14.91</u>
	\$7,873.47

— Treasurer's Report —

Expended	\$33.00
Balance as of December 31, 2006	\$7,840.47

JAFFREY CONSERVATION FUND

Balance as of January 1, 2006	\$184,524.26
Income	69,735.00
Interest	<u>11,076.62</u>

\$265,335.68

Expended	\$1,100.00
----------	------------

Balance as of December 31, 2006	\$264,235.68
---------------------------------	--------------

IMPACT FEE ACCOUNT

Balance as of January 1, 2006	\$108,047.01
Income	52,427.81
Interest	<u>81.74</u>

\$160,556.56

Expended	\$122,675.00
----------	--------------

Balance as of December 31, 2006	\$37,881.56
---------------------------------	-------------

D.A.R.E. PROGRAM

Balance as of January 1, 2006	\$386.53
Income	0.00
Interest	<u>.97</u>

\$387.50

Expended	\$0.00
----------	--------

— Treasurer's Report —

Balance as of December 31, 2006	\$387.50
---------------------------------	----------

JAFFREY EQUITABLE SHARING FUNDS

Balance as of January 1, 2006	\$1,411.94
-------------------------------	------------

Income	0.00
--------	------

Interest	<u>3.54</u>
----------	-------------

	\$1,415.48
--	------------

Expended	\$0.00
----------	--------

Balance as of December 31, 2006	\$1,415.48
---------------------------------	------------

Respectfully submitted,

Sandra M. Stewart
Treasurer

— Alice Poole Fund —

ALICE POOLE FUND - 2006

As usual we made contributions to the annual Santa's House, Jaffrey Women's Club Dental Program and the Jaffrey Food Pantry.

We sponsored nineteen young children at AIM summer camp offered by the Jaffrey Recreation Department, and renewed a student loan and filled two new requests for students going off to College.

We continue to purchase magazine subscriptions for the Good Shepherd Health Care Center and provide small gifts to local residents living there. Many of the elderly Jaffrey residents were remembered with small gifts, usually in the form of gas cards and small checks.

Gift certificates for food orders were purchased from Market Basket and certificates for clothing were purchased from Wal-Mart. The certificates were distributed during the Holiday Season and at other times during the year.

As usual, The Alice Poole Fund Committee continues to spend all of the interest received from the Alice Poole Fund Trustees in accordance with the will of Alice Poole.

Committee Members:
Randyl P. Cournoyer, Jr., Chairman
Judith L. Roberts, Treasurer
Cynthia E. Hamilton
Sheila Girbach
Dennis L. Wright

— *Alice Poole Fund* —

ALICE W. POOLE FUND COMMITTEE REPORT - 2006

Beginning Balance, January 1, 2006	76.14
------------------------------------	-------

Receipts:

Student Loan Repayments	800.00	
Trustees of Trust Funds	8,809.69	
Total of Receipts		9,609.69
Total:		9,685.83

Disbursements:

Aid to families (gift card purchases)	4,800.00	
Aid and gifts to elderly (cash gifts & donations)	3,056.89	
Bookkeeping supplies, stamps, cards, etc.	94.00	
Student Loan	1,400.00	
Total Disbursements		9,350.89
Ending Balance, December 31, 2006		334.94
	Total	9,685.83

Respectfully Submitted

Judith L. Roberts, Treasurer

REPORTS BOARDS, COMMISSIONS, AND COMMITTEES



— *Board of Selectmen* —

We had a very busy year in 2006 with many activities and events. Of course, we had our annual Town Meeting in March at which we dispatched the essential elements of running our Town. The budgets for the Town, Water and Sewer departments were accepted, warrant articles were discussed and voted and resolutions of remembrance and thanks were passed.

Shortly after Town Meeting was adjourned, we were informed that Town Manager Jon Sistare had been recalled to active and that he would be deployed to Iraq for a yearlong assignment. Faced with what we are sure will only be a short-term vacancy we looked within our own ranks to find an individual to become the acting Town Manager. Randall Heglin, our Department of Public Works Director, was afforded the opportunity to step forward and he accepted. He has done a stellar job in Jon's absence and the Town owes him a large debt of gratitude. While Randy was performing the duties of the Town Manager Doug Starr, the Town's engineer, has taken over the direction of the Department of Public Works and he has acquitted himself admirably.

In September, a special Town Meeting was held to discuss and vote on a bond to fund the construction of an advanced wastewater treatment plant. This project has been pushed forward by an Administrative Order from the Environmental Protection Agency and the State of New Hampshire's Department of Environmental Services. The Town has been under Administrative Orders for the past 10 years. During these years, the Town and its engineers have investigated and pilot tested a number of solutions to comply with the requirements of the USEPA and NHDES discharge permit effluent limitations. The plan submitted, we believed, was the best resolution of our dilemma. The discussion and the debate revealed the finest qualities of the Town. Thoughtful and intelligent questions were raised and debated, consequences were weighed and analyzed. When the votes were tallied the measure failed to receive the required 2/3 majority. From the discussion and subsequent conversations with thoughtful citizens, we investigated alternative methods of meeting the EPA's goals. At this point in time because of the timeline established in the Administrative Order, we will be presenting a slightly modified plan from what was discussed at the September meeting.

— *Board of Selectmen* —

Other activities this year include the beginning of the construction of the new ball field at the Community Center site on Union Street. Area business and individuals generously donated their time and equipment to get the site leveled and the grass planted. The Water Department was busy working on the construction of the redundant well at the Turnpike location. That project is nearing completion and should be tested and available this year. The water works received another upgrade in the form of the River Street water main replacement. All went according to plan and the project was successfully completed on time and on budget. Team Jaffrey continues to enhance the downtown area business and foster a strong sense of community with its successful programs such as the Scare Crows on the Common and the summer long outdoor band concerts. And what would summer in Jaffrey be without the Chamber's Festival of Fireworks! The energy and good work of our citizens is what makes the Town of Jaffrey such a wonderful place to work, live and raise a family. We, as your Selectman, are proud to represent such a marvelous community.

Respectfully Submitted,

Franklin W. Sterling, Jr. Chairman
Richard Lambert
G. Clay Hollister

— *Town Moderator* —

REPORT OF THE MODERATOR

I am pleased to continue the practice, begun in 2005 of reporting to you, the voters of the Town of Jaffrey.

The duties of the moderator are to “preside at town meetings; regulate the business thereof, decide questions of order and make a public declaration of every vote cast” (RSA 40:4). The moderator also oversees the elections and, in Jaffrey, makes appointments to the Historic District Commission and to the Budget Committee. The term of the moderator is two years.

Jaffrey has had the services of 36 moderators since Jonathan Stanley was first elected in 1773. The longest serving moderator was Charles L. Rich who served from 1886 through 1921. Many of you reading this will remember George H. Duncan, William Webster and Judge Jason Sawyer. Judge Sawyer served from 1941 through 1969.

Since my election in 1990 I have tried to foster an environment that is educational and comfortable for our voters, one in which they are encouraged to participate in this quintessential grass roots process. I have been fortunate in having two excellent mentors: Superior Court Judge and long time Jaffrey moderator Bernard J. Hampsey, Jr. and Rindge moderator, David M. Tower who, I believe, is the longest serving moderator in the state. I would be remiss if I didn’t mention the endless assistance and support I receive from both my assistant moderator Phillip J. Cournoyer and our Town Clerk, Maria Chamberlain. I would also like to thank Rob Stephenson for his ongoing efforts in helping to raise the awareness of the importance of governance to our voters and our citizens.


I encourage voters to speak with me throughout the year with questions, comments, and suggestions. Serving the town as moderator is, indeed, a privilege.

Respectfully submitted,

Marc P. Tieger, Moderator
Town of Jaffrey

— Cemetery Committee —

REPORT OF THE CEMETERY COMMITTEE



THE CEMETERY COMMITTEE was established in 1991 to advise the Town on the operation, maintenance and preservation of Jaffrey's public cemeteries: Conant, The Old Burying Ground, Cutter, Cutter Extension and Phillips-Heil (also the inactive cemeteries, Village and Smallpox). It is composed of representatives of the American Legion and Veterans of Foreign Wars, the Historical Society, Cournoyer Funeral Home, the Board of Selectmen and three appointed Members at Large. Town employees Doug Starr, Rick Forcier and Peachie Chalke assist the Committee in its work.

CEMETERY STATISTICS FOR 2006

		Phillips			Cutter		Old
	Conant	Phillips	Heil	Cutter	Extension	Burying	Ground
Available Lots:							
Burial (double)	358	0	81	0	33*	0	
Cremation	23	21	30	0	134*	0	
Sale of Lots:							
Burial (double)	0	0	2	0	0	0	
Burial (single)	0	0	0	0	0	0	
Cremation	0	0	0	0	0	0	
Burials:							
Full	4	0	2	0	0	0	
Cremation	4	0	0	1	0	3	
Disinterment	0	0	0	0	0	0	

*Section I only. Will be available for sale in 2007.

During 2006 the Committee met seven times with Town staff to discuss operation, budget and maintenance issues. It also inspected all of Jaffrey's cemeteries. Each cemetery is overseen by a member of the Committee. This oversight involves inspecting the cemetery from time to time and reporting on conditions and problems at Committee meetings.

— *Cemetery Committee* —

The Committee and the Department of Public Works were pleased to issue in 2006 A Guide to the Public Cemeteries of Jaffrey, a brochure that summarizes the Town's cemetery rules and regulations and answers some of the questions that are most often asked by residents. Free copies are available at the Town Office.

In the Fall, resetting and straightening of head- and footstones and lot curbing and some stone repair in the Old Burying Ground, Cutter, Conant and Phillips was undertaken by the Kaufhold Family Memorials & Stone Works of Peterborough. Stone straightening was also done by volunteers in the Old Burying Ground.

Another volunteer effort by members of the Committee and Town staff was the summer start on the restoration of the iron fencing surrounding John Conant's grave at the cemetery named for him. Two sections were scraped and painted.

The first section of Cutter Cemetery Extension has been delineated and a portion of the roadway has been constructed. Once further survey bounds have been placed this spring, lot sales can commence. Those interested should contact the Department of Public Works for details.

A new wood entrance gate for the Old Burying Ground was constructed and installed by Andy Webber who kindly donated his labor and the materials.

On November 2nd the Committee and Public Works staff visited all cemeteries and removed all unauthorized materials from gravesites. This was preceded by newspaper advertisements and signs posted at each cemetery. This is now done annually after October 31st.

The Committee looks forward in 2007 to 1) improving cemetery record keeping including computerization; 2) continuing the restoration of the iron fencing around John Conant's grave; and 3) finding ways and means to remove several aged trees posing a hazard in the Old Burying Ground and to maintain and replace trees in the Town's other cemeteries.

— *Conservation Committee* —

REPORT OF THE CONSERVATION COMMISSION

The Conservation Commission was established in accordance with Revised Statutes Annotated (RSA) 36-A for the proper use and protection of Jaffrey's natural resources and watershed resources. The Commission provides a focal point within the town and Town government for environmental concerns. The Commission may advise the Planning Board and other local bodies on conservation matters. The Commission may act more directly to protect natural resources, by acquiring land, either outright or through easements, with the approval of the Selectmen. The Commission may then manage these conservation areas. The Commission also manages designated Town forests.

The Commissioners were very busy in 2006 with educational outreach, trainings, legislative efforts, and advisory to the Town boards and residents of Jaffrey. In addition to our 12 regular monthly meetings and peripheral agenda items, our activities this year included:

- For the fourth year in a row, three members attended the annual "Saving Special Places" conference in April where they learned about additional tools to help conserve and manage natural resources to benefit the community, including water resources (drinking water/lakes/ponds/wetlands), open space/vistas, and implications to tax base and quality of life.
- Rolled out the recently (Nov 2005) completed Cost of Community Services through introduction to the community at the library and placing the study on the Town web-site.
- Continued efforts to complete a Natural Resource Inventory (NRI) of town to aide in efforts to identify critical areas in need of protection using evolving land use criteria. As part of the effort, the Commission received a "Mooseplate Grant" (State Conservation Grant program) to hire a professional ecological consulting firm to compile and update the maps to be included in the Natural Resource Inventory.
- The Commission prepared a letter that was approved by the Selectmen in support of efforts by the Town of Tamworth to prevent state legislation that would take away town review rights and allow a racetrack to be built there without town approvals.
- Presented "An Evening On Agriculture" (Oct 3, 2006) hosted at the

— Conservation Committee —

Silver Ranch and featuring guest speaker Steve Taylor, Commissioner of the State of NH Dept. of Agriculture. The successful event drew 40 attendees and was co-sponsored by the Monadnock Conservancy and the Cheshire County Conservation District.

- Met with interested residents and explored possibility of purchasing and conserving 60 acre piece of land north of Cheshire Pond that was identified as having very good potential for town recreational land and possibilities for timber value and drinking water value. This project was presented to the Selectmen in September and supported by them as a commission acquisition (to be ratified at town meeting in March 2007).
- Participated in the 2006 Riverfest in June, including members manning an informational booth, raffling off a kayak and several other outdoors- and nature-related items, and leading a Riverwalk nature tour.
- Participated on the Rail Trail committee and provided support and design assistance to the Economic Director on the Town's Rail Trail.
- Provided technical assistance to the Economic Director on overcoming a DES Wetlands Permit issue by proposing a conservation easement and identifying and approaching a suitable land trust (Monadnock Conservancy) to hold the easement on Children's Woods.
- One member continues to be active on the Contoocook River Advisory Committee and one member is active as the Town representative to the regional Monadnock Conservancy.
- One member served on the Citizens Committee advising the Planning Board on the Master Plan.
- One member is participating on an ad hoc committee to explore alternatives to the proposed new wastewater treatment facility.
- Three members have attended meetings in support of a citizen's committee to consider options for conserving rural character. This idea was presented to the Selectmen in January 2007 and received their support. The idea will be presented to the Planning Board (and potentially result in an Open Space Committee).
- Members attended various other events and workshops, including a Rotary breakfast (program on water resources in Iraq), the Southwest Regional winter meeting (Jan 2006), and a Biodiversity meeting held by the Rindge Conservation Commission (and featuring Bluepoint Ecological).
- One member (with two DPW staff and one town water expert) at-

— *Conservation Committee* —

tended a program held by DES in Concord, NH, focused on a how to protect drinking water (May 2006).

- In October, one member attended the annual Land Trust Alliance rally held this year in Nashville (at personal expense) to learn about grant opportunities, land use models, and tools to aid in towns' growth without compromising natural resource protection.
- One member attended a program in Concord, MA, at the Lincoln Land Institute that focused on various tools for land conservation and preserving rural character.
- Interacted with Monadnock Conservancy on a variety of ventures, including: participation in a study conducted by them on regional town assistance needs in providing adequate services to town (e.g., mapping, outreach, permit application review, statutory interpretation, land acquisition, etc.); meeting with them on corridor planning; and working with them on the DES wetlands mitigation conservation easement to allow the baseball field to be built.
- Donations by the Commission included a donation to the annual Environthon, a donation towards the water quality testing equipment for the Contoocook River Advisory Committee, and co-sponsoring a student to attend Wildwood Camp (Rindge).
- Reviewed two timber harvest permits for conformance to local and state laws.
- Reviewed and provided feedback/approval to applicants/NHDES on at least 6 wetlands applications, including the Monadnock Bible Conference (culvert replacements), improvements to the Conant High School (new track facilities), Ray-tek (Rte 124 "Clover Farm" subdivision), Town of Troy (water tank), Mr. George (single family home access), and the Jaffrey DPW (road improvements).
- Provided assistance and input to the Planning Board and ZBA on several applications and attended associated site walks (e.g., addition to residence on Webster St., request for fill on Highland Avenue, new shed on Thorndike Pond, proposed subdivision in Mountain Zone on Rte 124).
- Provided assistance to the Town Building Inspector on several potential wetlands setback violations (e.g., large fence on Gilson Pond, terrace on Gilson Pond, new shed on Rte. 137, fill on 137).
- Responded to 6 inquiries to protect private land as open space (Gilson Pond, Sanders Road, Dublin Road, Lehtinen Road, Squantum Road,

— *Conservation Committee* —

Cheshire Pond).

- Responded to several resident inquiries and requests for assistance regarding wetlands, shoreline issues, and forest assessment (e.g., Ingalls Road wetland, beaver dam off Sanders Road, slide on Cheshire Pond, dam on Frost Pond, timber on private land on Fitzwilliam Rd., and wetlands on Evergreen Ln.).

The members of the Conservation Commission look forward to another productive year in serving the Town in 2007. We invite citizens to attend our meetings and welcome feedback on our efforts. Thank you for your continued interest and support.

Respectfully submitted,

Brenda Bhatti
Nora Bryant
John O. Field
Birgit Johanson
Ron Rogstad (alternate)
John Zimardo



**REPORT OF CONTOOCCOOK AND NORTH BRANCH RIVERS
LOCAL ADVISORY COMMITTEE (CNBRLAC)**

Here is a brief summary of our 2006 activities to protect the River as it flows north through 14 New Hampshire border towns joining the Merrimack in Concord.

RIVER QUALITY MONITORING: We continued chemical testing at specific sites during the summer months using our new computerized electronic monitoring apparatus. In Jaffrey these sites are located at the R137 bridge and at Red Dam near R202. As in 2005, DES will analyze the data, add it to the growing computer data base and issue its report to the border towns. Our committee thanks the towns for their donations enabling purchase of the new state-of-the-art water testing equipment.

DISPLAY AND POWERPOINT PROGRAM: We now have an educational power-point program about the River which is available for use by town groups, civic clubs, libraries, schools or other interested groups. To see the program, contact our website at www.cnbrlac.org

Also available, a DVD of the River in four seasons set to the music of Vivaldi's Four Seasons. Contact Byron Carr of Hopkington to obtain a copy. Both of these plus our 3-D model of the River watershed were displayed at our booth at Jaffrey Riverfest.

BUS TOUR: We offered an educational bus tour along the entire River. This was well-received and we plan to repeat this in the summer or during the fall foliage season.

MONTHLY MEETING ACTIVITY: The majority of our meeting time involved helping towns consider the effects of increased building of private residences and commercial development along the River and its tributaries. Monitoring of dredge and fill applications often required our input. We continue in the process of revising the 10-year update of the River

— *Contoocook and North Branch Rivers Local Advisory Committee* —

management plan with the assistance of DES Rivers Coordinator, Steve Couture.

SPECIAL NOTE: I would welcome inviting another interested Jaffrey citizen to join our group as a volunteer Committee member. Many of the towns have 2 reps. Contact Ron Rogstad (532-6332) for information.

Respectfully submitted,

Ron Rogstad, Jaffrey Representative



— *Economic Development Council* —

REPORT OF THE ECONOMIC DEVELOPMENT COUNCIL

A major economic boost for our downtown in 2007 will be the redevelopment of the Jaffrey Mill. The Mill building is the centerpiece of our downtown, and for many years has been vastly underutilized. Work is scheduled to be completed this year on the creation of 30 apartment units in the West side of the building, while options for the redevelopment of the East side of the building are actively being considered. The EDC has strongly supported developing the Mill to its full potential over the years, in an effort to support the goal of a vibrant downtown area that will benefit the Town as a whole.

Alongside the Mill building, a critical issue for our downtown area is developing a long-term traffic solution. The EDC took an active role this year in encouraging the implementation of a bypass plan for downtown that would include the construction of a second bridge crossing the Contoocook River, South of Main Street. Our downtown is only going to be pedestrian friendly when we achieve traffic calming through proper road design and increased traffic diversion flow from the downtown area. The EDC will continue to work with several organizations in Town that are committed to finding a solution to this important economic and quality of life issue.

Only about 50% of TIF District revenues were spent on specific District projects in 2006. The remaining 50% of revenues were returned to the General Fund. Stone Arch Bridge TIF District did not fund any additional projects in 2006, though Town water is still desperately needed in this area. The EDC is hopeful that Stone Arch Bridge TIF District will be able to start funding this work beginning in 2008. The Downtown TIF District helped fund TEAM Jaffrey in 2006, as well as paying for engineering services for the pedestrian enhancement project scheduled for construction this year. The Downtown TIF District continues to pay off the Community Center land bond, and will fund a comprehensive Downtown Master Plan in 2007.

The Economic Development Council (EDC) is made up of business people, community leaders, and local residents with an interest in promoting

— *Economic Development Council* —

the economic vitality and growth of Jaffrey.

We look forward to the coming year and the opportunities it will present as we proceed with ongoing projects and begin new initiatives to help sustain Jaffrey's economic vitality.

Respectfully submitted,

Jim Dumont (Chair)

Steve Walker

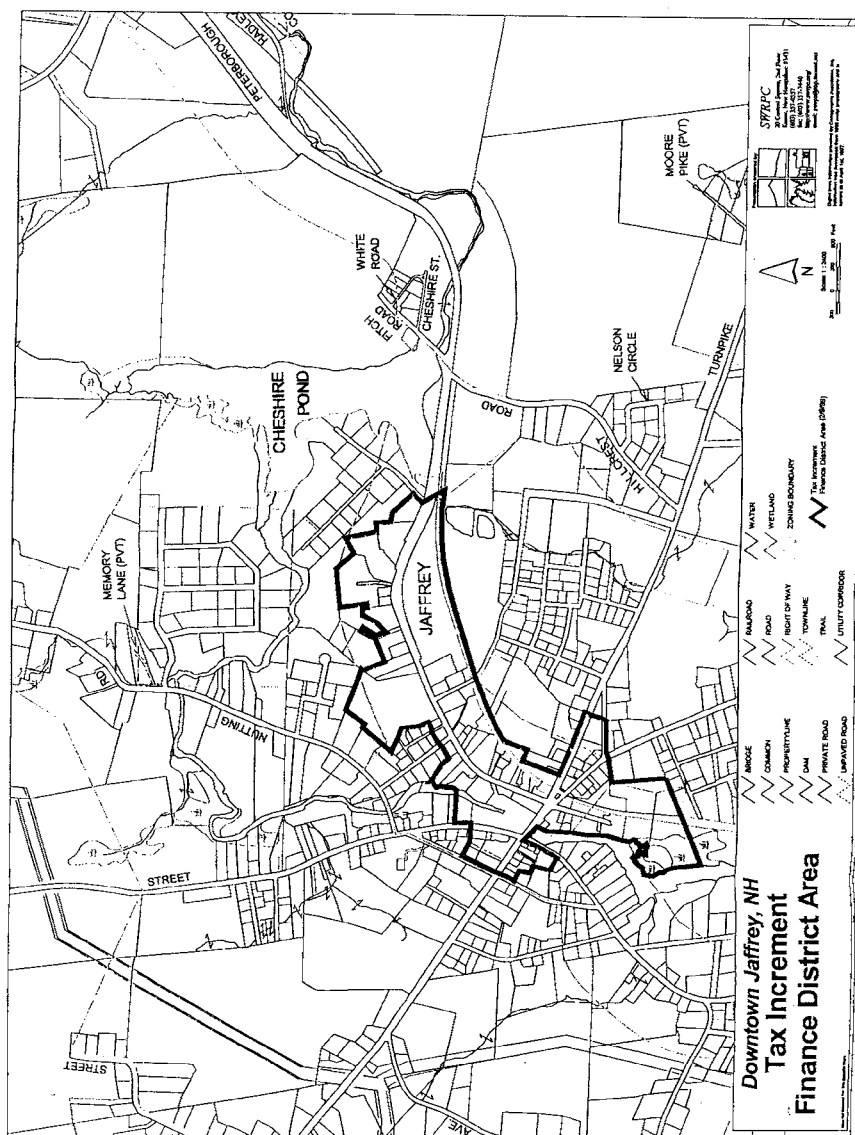
Steve Krause

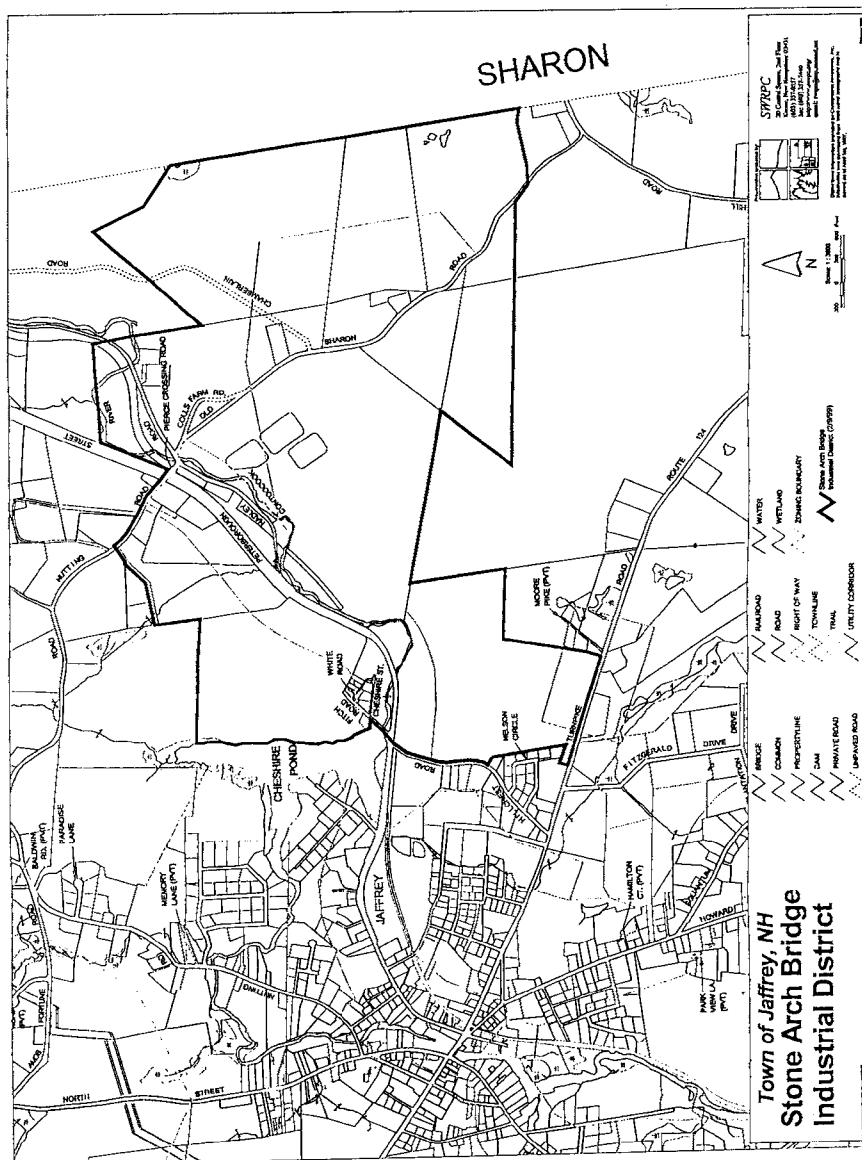
Tammy Griffin

Clay Hollister

Kathy Batchelder,

Brandon Gray (Staff)





— *Historic District Commission* —

REPORT OF THE HISTORIC DISTRICT COMMISSION

The Jaffrey Historic District Commission was established by the citizens in 1969 to safeguard the heritage of Jaffrey Center by a) preserving a district that reflects elements of its cultural, social, economic, political and architectural history, b) conserving property values in the district, c) fostering civic beauty, and d) promoting the use of an historic district for the education, pleasure and welfare of the citizens.

In the year 2006, your Historic District Commission met 8 times to discuss business relating to the Commission's ordinance to "regulate the construction, alteration, painting, moving, demolition, or use of the structures and places" within the district. During the year there was one formal application filed by the Jaffrey Center Village Improvement Society:

Application No. 88 - Centennial Park – Gate and Fence Replacement, with a second stone retaining wall and pathway from Route 124 - AP-PROVED

The Commission would like to extend its sincere thanks to the residents and neighbors of the District for cooperating and considering the impact any changes to their houses might have on the overall character of the Historic District.

The Commission has expanded its focus from just the Jaffrey Center Historic District to the town as a whole through Jaffrey's participation in the Certified Local Government (CLG) program, a nationwide effort of the National Park Service that is administered by the NH Division of Historical Resources in Concord. During 2006, the self-guided walking tour pamphlet 'A Walk around Jaffrey Center' highlighting some of the historical & architectural points of interest funded from the 2005/06 CLG grant was completed and printed. The Commission wishes to thank Robert B. Stephenson for his fine work in researching, writing and producing this guide. The preservation planning section of the grant was undertaken by Preservation Consultant, Elizabeth Durfee Hengen. Ms. Hengen met numerous times with the Historical Resources subcommittee of Jaffrey's Master Plan Update as undertaken by the Planning Board. The completed chapter and implementation guidelines will be included in the updated 2006 Master Plan. Another CLG grant (2006/07) has been received to

— *Historic District Commission* —

continue the preservation planning and ordinance review process.

The Commission cosponsored the annual event of a reading of the Declaration of Independence on July 4th at the Meetinghouse which was well attended by Jaffrey residents as well as many people from surrounding towns.

The Commission would like to thank the Selectmen's Meetinghouse Committee for the continuing coordination and ongoing restoration of the Meetinghouse.

All residents are reminded that the Historic District Commission's regular monthly meetings are held on the first Thursday of the month at 7pm. Winter meetings are in the Town Office; summer meetings are in the Meetinghouse.

Respectfully submitted,
Janet S. Grant, Chairman
John Sanderson, Vice Chairman
Karen Nadeau, Acting Secretary
Kevin Sterling
Don MacIsaac
 Planning Board Representative
Frank Sterling
 Selectmen's Representative
Alternates: Ellen Avery
 Neil Ritter
 Rachel Soney

— Library Treasurer

Checking Account

Balance on hand January 1, 2006	\$ 7,862.46
---------------------------------	-------------

Income

Wetherell Fund	\$ 15,000.00
Town Trust Funds	\$ 9,207.36
Gifts/Grants	\$ 1,398.71
To Replacements Account	\$ 517.65

From Other Library Funds

Amos Fortune Fund	\$ 299.98
Jean Bradford Page Fund	\$ 1,651.53

Total Income Including Balance	\$ 35,937.69
---------------------------------------	---------------------

Expenditures

Reimburse Town	\$ 25,000.00
From Replacements Account	\$ 864.58
Library Programs & Materials	\$ 5,561.29

Total Expenditures	\$31,422.87
---------------------------	--------------------

Balance on Hand December 31, 2006	\$4,514.82
-----------------------------------	------------

Library Funds

Jean Bradford Page Fund	\$ 27,151.19	\$25,837.48
Bean Reading Room Fund	\$ 8,383.35	\$8,948.12
Wetherell Fund	\$603,604.13	\$610,333.87
Harrison Tweed Blaine Memorial Fund	\$1,432.12	\$1,528.67
Marian Houghton Memorial Fund	\$2,721.92	\$2,905.41

Totals	\$643,292.71	\$649,553.55
--------	--------------	--------------

Respectfully submitted by

**Carolyn Jalbert
Library Treasurer**

— *Library Trustees* —

REPORT OF THE LIBRARY TRUSTEES

This year our long time children's librarian Christine Tarrio resigned to be a grandmother and to work part time at the Stephenson Library in Greenfield, NH. We will miss her and her enthusiasm for Children's Services. We were very happy to welcome back Sheila Vanderhorst as our new children's librarian. Sheila brings lots of experience to the position and has some great programs planned for after school and during school vacations. Please stop in and welcome her. We would also like to congratulate Marilyn Simons who this year completed 30 years of service to the Jaffrey Public Library.

Visits to the library from area schools also increased this year and we are very happy to see a renewed interest in our resources. These visits not only introduce students to our library, they provide an opportunity for the children to register for a card, and are often the first step in bringing whole families in for a visit. The Jaffrey Grade School and the Jaffrey-Rindge Middle School also participated in our book award programs for the Great Stone Face Award and the Ladybug Award.

We had a wonderful time this summer with the Summer Reading Program titled "Treasure Reading". If you saw a skull and crossbones on the building and people with eye patches and daggers entering and leaving it was just our 120 members enjoying a few weeks of reading and pirate events. Approximately 2,109 hour of reading was recorded. Quite an achievement!

Internet usage continues to increase. We have added two more public use computers giving us a total of five on the main floor and two in the children's area. Our wireless access is also still available to anyone with a laptop and a wireless card.

The Friends of the Library continue to help us by fund raising and by sponsoring various speakers, educational events, and the Summer Reading Program. This year they joined with the Historical Society to present a visit by "The Three Mill Girls". This presentation by Marcia Estabrook attracted over 80 attendees. The Friend also hosted Michael Tougias and his fascinating description of "400 miles down the Connecticut River". Both

— *Library Trustees* —

of these programs were funded in part by the NH Humanities Council and due to their great success the Friends have more special program planned for 2007. Our film series and our spring and fall book groups continue to draw crowds.

We continue to receive many gifts and donations from community organizations and individuals. These gifts help us to add to our collection and expand our resources and we thank the community for their generosity.

We will continue to provide Jaffrey with exceptional library service and we thank you for your support.

Respectfully submitted,

C. Tuesday Wright, Chair Carolyn
Jalbert, Treasurer
Mary Jo Marvin, Secretary
Nancy Isaacs,
Elizabeth Shea

— *Meetinghouse Committee* —



REPORT OF THE MEETINGHOUSE COMMITTEE

THE MEETINGHOUSE COMMITTEE advises the Town on matters pertaining to the use and maintenance of Jaffrey's historic Meetinghouse.

The Meetinghouse served as a venue for many events between May and October: Amos Fortune Forum (seven free lectures), Monadnock Music (two free concerts), Downtown Concerts (relocations due to rain), Conant High School's 14th annual Shakespeare Festival, the 90th annual First Church Fair, events associated with the Centennial of the Village Improvement Society (Historic Homes & Gardens Tour, Musicale at the Meetinghouse, Line Dance with the Trim-bles), and five weddings. Several Town boards and committees met in the Meetinghouse one or more times, including the Board of Selectmen, Conservation Commission, Cemetery Committee, the Planning Board's Master Plan Committee and the Historic District Commission. The Meetinghouse was the scene of numerous other meetings, school group visits, historical society tours, and such throughout the year. The Committee along with the Jaffrey Historical Society, the VIS and the Historic District Commission cosponsored the 6th annual reading of the Declaration of Independence on the 4th of July. The Meetinghouse was again full and the 38 volunteer readers did a marvelous job. All are invited to attend and participate.

The Committee made thorough inspections of the Meetinghouse on May 23rd and October 21st. Between the two dates a variety of projects were undertaken, sometimes by members of the Committee and at other times by volunteers or contractors: Inspection and servicing of the Town clock (largely done by Charles Marvin); annual testing of the fire alarm system; and the usual touch-up interior painting. One of the soiled stage curtains was replaced. The north façade was to have been painted in 2005 but weather caused this to be postponed until June 2006, the work being done by Windmill Hill Painting. But the largest project by far was the painting of the Tower from ground to weathervane, a task not done since 1992. This was undertaken in the Fall by a J&D Painting and Restoration, a steeplejack company specializing in churches. The cost was met by a

— *Meetinghouse Committee* —

Town Meeting warrant article that was voted in 2005, supplemented by a ‘Mooseplate’ grant from the State of New Hampshire. The job took nearly a month to accomplish and we are hopeful it won’t have to be repeated for some years.

For the first time in many years a Christmas tree was installed on the Common and a lighting ceremony with caroling was held on December 3rd. This was a welcomed addition to the setting of the Meetinghouse with its window candles, and it is expected that it will be repeated annually. Another seasonal outdoor event this year was a May Day celebration with Morris Dancing teams and a May Pole set up on the Common.

The major project next season will be the exterior painting of the south façade which has been contracted to Wright Painting.

The calendar for next season is beginning to fill. Other than the usual events, one wedding and one contra dance have already been booked. These and other private gatherings benefit the Town through rental fees.

Respectfully submitted,

Janet S. Grant
G. Clay Hollister
Robert B. Stephenson

— *Monadnock Advisory Committee* —

REPORT OF THE MONADNOCK ADVISORY COMMITTEE

The Monadnock Advisory Commission was created by State Statute and is charged to advise and guide the Department of Resources and Economic Development on the management of State lands on Monadnock, Gap and Little Monadnock Mountains.

A new lease agreement was signed in 2006 by the Society for the Protection of New Hampshire Forests and DRED's Division of Parks relative to lands on Monadnock. While the bulk of the document is similar to the previous agreement, some changes are specific to accomplish goals outlined in the Monadnock Master Plan. The most significant change was that profits collected above costs at the Old Toll Road would be placed in an account held by SPNHF dedicated to expenses at other trailheads. Anticipated expenditures are for trailhead improvements, parking lots, portable toilets and trail projects as agreed to by DRED and SPNHF in consultation with the Monadnock Advisory Commission.

At the May 11th meeting, Jaffrey Selectman Frank Sterling requested consideration by the Division of Parks for assuming responsibility for the dam which impounds Poole Reservoir within Monadnock SP Headquarters. While expanding recreational opportunities by using the reservoir for such might sound attractive, Director of Parks & Recreation Allison McLean explained the difficulties involved. State acquisition of ownership of existing dams is controversial due to costs of routine maintenance and subsequent liability. Additionally NHDES dam maintenance account has gone unfunded by the state legislature.

Groundbreaking took place on November 22nd at Gilson Pond for the new family campground. Once completed it will replace the family campground at Park Headquarters, where only youth group camping will remain.

State law allows the Commission to accept donations. MAC is a primary funding source for search and rescue supplies and equipment. This year we received a generous donation specified for trail blazing and signage.

Monadnock State Park Manager Andrew Zboray reported annual day use attendance at 68,342

— *Monadnock Advisory Committee* —

at headquarters, 10,025 at other trailheads. The fall foliage period '06 was near record levels that continued with fair weather right into December, a welcome complement to the much needed revenue stream. Camping levels remain constant.

Commission Members:

Ann Royce, Chair- Jaffrey

Official Representatives or Designees:

Fred Richardson-Jaffrey

Allison McLean- Director of Parks & Recreation

Ernie Linders- Marlborough

Ken Desmarais NH Division Forests & Lands

David Knight –Marlborough

Geoff Jones SPNHF

Ed Germain- Dublin

Andrew Zboray- State Park Manager,Secretary

Betsey Harris-Dublin

George Bald- Commissioner of DRED

David Adams- Troy

Robin Haynes – Fitzwilliam

Donald Upton- Troy

— *Planning Board* —

REPORT OF THE PLANNING BOARD

A total of 23 applications were submitted to the Planning Board during 2006:

- A. Site Plan Reviews – 10 site plan review applications were submitted. (9 were granted and 1 was not accepted).
- B. Subdivisions – 13 total subdivision applications were submitted; 2 minor (both were granted), 2 major (1 was granted, 1 is pending) and 9 technical (8 were granted and 1 was not accepted). Note the major subdivision approved was an industrial subdivision which was allowed under our Interim Growth Management Ordinance.

The number of applications before the Planning Board was down 15% from the 2005 year. This indicates a downward trend, for example in the years 2003, 2004 and 2005 the number of applications submitted was 34, 35 and 27 respectively. The two probable reasons the number of applications has decreased over previous years are the enactment of our Interim Growth Management Ordinance and the slow downs being experienced in the new construction and real estate segments of our economy.

On November 14th 2006 our Interim Growth Management Ordinance, a.k.a. IGMO, expired exactly one year after being voted on by the citizens of Jaffrey. By law the maximum length of time an IGMO may remain in effect is one year. This ordinance was allowed under RSA 674:23 because the town was in the process of updating its master plan.

Throughout the year the Town continued working with the Southwest Regional Planning Commission, a.k.a. SWRPC, for the purpose of updating our Master Plan. To facilitate this process the Planning Board created a special subcommittee, namely the Master Plan Subcommittee. The Subcommittee was chaired by Ed Merrell who worked tirelessly to keep the process moving forward and on target. Other members were Don MacIsaac, Richard Grodin and Tom Doane whose hard work and dedication is both noted and appreciated. The function of the Subcommittee was to act as a liaison between the Planning Board, the SWRPC and the Citizens Master Plan Committees. A special thank you to all the citizens of Jaffrey

— *Planning Board* —

who became involved and helped make the update process successful. In all, over thirty citizens made significant contributions of time, energy and intellect. It speaks well of Jaffrey that so many people were willing to be involved. Thank you all.

Looking forward to 2007, the Board will be finalizing work on the Master Plan update and will vote on its approval in January. Then the Board will begin revising the Land Use Plan and other regulations to appear on the ballot in March of 2008.


Any resident with an interest in serving on the Planning Board should contact me. Applicants will be considered by the Board, pending final approval and appointment by the Board of Selectmen.

Respectfully submitted,

Michael J. Shea, Chairman
Donald MacIsaac, Vice Chairman
Richard Grodin, Secretary
G. Clay Hollister,
Selectman's Representative
Ed Merrell
Rob Deschenes
John McCarthy
Tom Doane, Alternate
Mark Kresge, Alternate

— *T.E.A.M. Jaffrey* —

REPORT OF T.E.A.M. JAFFREY



This past year, 2006, was a year of partnerships and collaborations for TEAM Jaffrey. The four TEAM committees and Board of Directors worked in numerous ways, joining with the Jaffrey Chamber of Commerce, many civic organizations and the town government to encourage our citizens to discover new ways to become involved with and visit their downtown. Whether it was building scarecrows, making Christmas swags, sitting in the cab of the

town's new fire truck, having dessert on the lawn of the United Church of Jaffrey or picking up trash on the rails to trails, we offer everyone a chance to become part of the TEAM. It takes many hours of volunteer time and the support of numerous businesses and sponsors to make our Main Street and Downtown district the vibrant and renewed place is.

TEAM Jaffrey is excited about our downtown's future. This coming year will see many changes, which will offer many new and exciting possibilities for the citizens of Jaffrey. There is still work for everyone to join together to continue and finish and the volunteer possibilities are many. Many of the activities that the volunteers of this organization undertake and support have become part of the fabric of this community's life, such as the flowers downtown, the summer concerts, the family events throughout the year, the spring clean up, the holiday greenery, as well as physical improvements to the downtown. Next time you see these things happening, stop and chat with us. Oh and feel free to jump right in and get involved. This year we will be inviting you to come and visit with us, drop in for coffee and find out who we are.

TEAM Jaffrey belongs to the people of the Town of Jaffrey and we would like to thank you for supporting our endeavors.

“Together Everyone Accomplishes More”

Respectfully submitted
on behalf of TEAM. Jaffrey
Kathleen Batchelder
Executive Director

— *Jaffrey-Rindge Memorial Ambulance* —

JAFFREY-RINDGE MEMORIAL AMBULANCE PERSONNEL

Board of Directors

Jed Brummer
Casey Gutteridge
Bill Harper
Caroline Hollister
Mike Prince
Dr. Ross Ramey
Ray Record

Chief Operations Officer

Brian Johns, Paramedic

Drivers

Peter Duncan
Stephen Lapinsky
Jonut Sava
William Sheldon
Jim Weimann

EMT-Basics

Lurene Bell
Ronald Black
Tiffany Black
Kassandra Dupre
Debbie French
Richard Hamilton
Kristopher Shelley
Scott Woods

EMT-Intermediates

Albert Burt
Mary Call
Penny Curtis
Steven Dunshee
Robert Hunt
Frank McConnell
Dale Norby
Debra Shelley
Lisa Wilkinson

Paramedics

Cindy Gidley
Amy Morss
Scott Shelley
Gary Zirpolo

— Jaffrey-Rindge Memorial Ambulance —

	JAN	FEB	MAR	APR	MAY	JUNE	JULY	AUG	SEPT	OCT	NOV	DEC	TOTAL
FPC	2	5	4	5	6	2	2	1	4	4	7	2	44
Rindge	19	8	18	18	20	22	18	25	37	22	31	22	260
Jaffrey	55	59	78	50	50	51	47	46	51	57	34	36	614
Mutual Aid	1	1	5	1	4	0	4	7	1	0	0	4	28
Abdominal pain	3	5	3	1	4	5	3	4	6	5	5	4	48
Allergic reaction	1	0	1	0	2	1	0	0	0	1	0	1	7
Assault	0	0	0	2	1	2	1	1	1	0	3	0	11
Behavioral	0	1	6	2	3	0	0	2	3	0	5	1	23
Breathing diff.	11	5	10	9	13	2	11	15	8	9	5	8	106
Cardiac arrest	0	1	0	1	0	0	0	0	1	1	0	0	4
Chest pain	10	8	18	9	3	6	8	5	6	6	5	4	88
CVA	1	1	0	0	0	1	1	1	1	3	1	1	11
Details	0	0	0	0	1	1	2	0	0	0	1	1	6
Diabetic Emerg.	0	2	5	1	3	2	2	0	4	4	1	2	26
Emerg. Trans.	0	1	0	0	1	0	0	1	0	0	2	0	5
FALSE	0	3	0	2	1	1	0	0	0	0	0	0	7
First Response	0	0	0	0	0	0	0	0	0	0	0	0	0
Heat/cold	0	1	1	0	2	2	0	0	0	0	0	1	7
Hemorrhage	0	2	1	0	2	0	1	1	0	2	0	2	11
Injury/pain	13	7	7	10	11	7	3	8	6	5	6	2	85
MVA	6	12	12	2	7	10	6	9	11	7	10	7	99
No trans.	6	20	20	18	15	20	14	20	21	21	20	20	215
Non-emerg. Trans	0	0	3	0	0	0	1	1	0	0	0	0	5
Ob/gyn	0	1	0	0	0	1	0	0	0	0	1	0	3
Overdose	2	1	5	0	2	1	1	3	6	4	3	2	30
Public assist	0	0	1	4	0	2	4	0	0	1	2	2	16
Req. Mutual Aid	0	0	0	0	0	0	0	0	0	0	0	0	0
Seizures	5	2	4	0	2	4	1	3	4	2	3	2	32
Sick/other	8	9	13	13	17	18	17	12	18	24	7	18	174
Standby	4	3	0	4	5	2	1	0	5	0	2	1	27
Trauma	10	5	11	7	2	8	8	9	10	7	10	6	93
Untimely Death	0	0	2	0	0	0	0	0	1	1	1	1	6
Total 2006 calls	77	73	102	75	80	75	71	78	93	83	72	64	943
Total 2005 calls	84	73	68	67	69	61	74	74	74	74	84	84	886
Total 2006 hrs.	366	268	435	332	324	314	325	322	425	312	256	280	3959
Total 2005 hrs.	353	300	201	272	276	231	305	297	340	340	403	403	3721

Total number of hours for ambulance calls = 3959

Estimated number of hours for training/cont. ed. = 591

Total hours for 2006 = 4550

Total amount to maintain ambulance service = \$ 246,926.27

— Zoning Board of Adjustment —

ZONING BOARD OF ADJUSTMENT

In 2006, the Zoning Board of Adjustment received 27 applications resulting in the following decisions:

	Approved	Denied	Withdrawn	Not Heard
Administrative Appeal	1	0	0	
Equitable Waiver	1	0	0	
Special Exemption	9	0		
Variance	15	0	1	
Rehearings	0			
Totals	26			

The Zoning Board of Adjustment hears appeals from any order, requirement, decision or determination made by an administrative official, and we administer special provisions in the ordinance dealing with variances and special exceptions.

The Board meets on the first Tuesday of each month when there are requests to be heard. Each applicant must provide the Town with a list of abutters so they can be notified of the hearing by certified mail. Prior to any scheduled hearing, a notice is printed in a local newspaper of general circulation. The public is welcome to attend Zoning Board of Adjustment meetings. Citizen input is encouraged and appreciated.

Respectfully submitted,

James DuMont, Chairman
Lee Sawyer, Vice Chairman
Raymond Dodge
Katherine Olson
Andrew Webber
Ernie Belletette (Alternate)

STAFF REPORTS





— *Town Manager* —

REPORT OF THE TOWN MANAGER

In early 2006, the Town was notified that Town Manager Jonathan Sistare was being called up to active duty in the US Army to serve our country in Operation Iraqi Freedom. While Jon is honoring the ideals of the Country, activities on the home front continued at a brisk pace.

On May 16, 2006, I assumed the duties of Acting Town Manager which is an extremely daunting task. The Town continued to face many challenges. Probably the most vexing challenge is the wastewater treatment facility. A special Town Meeting was held in September to authorize the construction of this large project. The project did not get the necessary 2/3 votes. The meeting was attended by officials of the USEPA and NHDES who listened and saw firsthand the potential effect of this project on the Town. The Town and its consultants were charged to look further at the design and bring forth a project at a reduced capital cost, as well as a reduced operations and maintenance cost. The Town was also charged to investigate other alternatives to constructing a new facility. The Town and its consultants worked diligently to address these concerns. The issue will again be before the voters at the March 2007 meeting. In the interim, the USEPA is foregoing further enforcement action for the Town's noncompliance with the Administrative Order.

Work continued this year addressing the drinking water issues facing the town. The redundant well adjacent to the Turnpike production well is under construction. The pumping rate at the Contoocook well is in the process of being increased as the impact of the cyanide plume in the aquifer has been determined. We also saw significant improvements in the River Street area with the replacement of the water main. We continue to explore the Town in search of a new supply. Two locations were investigated for feasibility as a public water supply, both of which have preliminarily been shown as feasible.

This past year we saw movement on the Jaffrey Mill Project. The renovation of this complex to 30 low and moderate income apartments will be a positive addition to the downtown area. The Downtown saw the addition of businesses and successful Team Jaffrey projects throughout the year such as the River Fest and Concerts on the Common. These community

— *Town Manager* —

functions are often overlooked or taken for granted but are truly assets to the Town.

Also in the downtown, we saw the construction of the Community Center ball field coordinated by the Recreation Department and made possible through the generous efforts of Robert Van Dyke and numerous volunteers.

It also needs mentioning that though generous private donations and labor coupled with assistance from the Town, the Contoocook Beach area has been transformed to an inviting summer destination. The landscaping and other improvements were badly needed and greatly increase the aesthetics of the area.

At this time I would like to thank the Board of Selectmen, fellow employees and especially the staff at the Town Office for their invaluable assistance provided to me since I assumed this temporary position. Additionally, I would like to express my sincere appreciation to the many residents of Town who have provided kind words of support.

We all anxiously await the safe return of Jonathan Sistare from his duties in Iraq to resume his duties in Jaffrey.

Respectfully Submitted,

Randall W. Heglin,
Acting Town Manager

— *Building Inspector* —

REPORT OF THE BUILDING INSPECTOR
2006 Quarterly Reports

Bulding permits issued during 2006 catagorized as follows:

Residential	1 st Qtr	2 nd Qtr	3 rd Qtr	4 th Qtr	Total
Additions	0	5	4	4	13
Barns	1	1	2	1	5
Decks/Porches	4	8	11	0	23
Demolition	2	5	1	1	9
Garages	1	5	1	3	10
Houses	1	7	8	3	19
Mobile Homes	0	1	0	0	1
Pools	0	3	0	0	3
Remodeling/Dormers	2	10	5	5	22
Sheds/Outbuilding	2	4	8	1	15
	3	7	4	1	15
Industrial/Commercial					
Apartments/Condominiums					
Additions					
Accessory Buildings					
Buildings					
Demolition					
Remodeling	3	1	1	1	6
Structures		2	1	1	4
Electrical	1	1	4	2	8
Totals	20	60	50	23	153

The building department followed up on 22 complaints.

Submitted by:

David Baron, Building Inspector

— *Fire Department* —

The Jaffrey Fire Department responded to 288 calls for service in 2006. With an increase of 52 calls for service from the previous year Motor Vehicle Accidents still topped the list followed by Mutual Aid to Surrounding Communities and Automatic Alarms:

Classifications	Total Calls by Classifications	Percentage of Calls by Classification
Assist other Agency (Police, Ambulance)	24	8.33%
Automatic Alarm	46	15.97%
Brush Fires	4	1.39%
Service Calls	20	6.94%
Chimney Fire	5	1.74%
Carbon Monoxide Investigations	3	1.04%
Hazardous Material Incidents	9	3.13%
Investigation	42	14.58%
Landing Zone Set-ups	2	0.69%
Mutual Aid to Surrounding Communities	53	18.40%
Motor Vehicle Accidents	56	19.44%
Structure Fires	10	3.47%
Non-Structure Fires	3	1.04%
Rescue	6	2.08%
Vehicle Fire	5	1.74%
2006 Total Calls for Service	288	100.00%

In 2006 seven Firefighters received the Jaffrey Chamber of Commerce Pride Award allowing them enroll in an EMT Class and became certified as Emergency Medical Technicians. Five Firefighters received their Firefighter II Certification and the Fire Department continued to train on a monthly basis. The Fire Department has 24 active members with one Firefighter serving our country on Military Leave. Of the 24 Firefighters 8 are Firefighter I Certified, 15 are Firefighter II Certified and of the 24 Firefighters 14 are Certified as Emergency Medical Technicians.

The Fire Department is asking the voters to support our request for funds for the 2nd year lease payment on the New Fire Engine 2 that was put into service in August of 2006 and the warrant article for funds to refurbish Fire Engine 1. We are hopeful that the voters will support both warrant articles which will allow the department to continue to provide superior Fire Protection and Emergency Services. We are also asking voters to support the warrant article to place funds in the Capital Reserve Fund to help meet the ever increasing cost of fire apparatus and emergency equipment

— *Fire Department* —

in the years to come. We feel that this will be in the best interest of the community and the taxpayers.

The Fire Department would like to thank the town for voting to appropriate the funds to install the Fire Apparatus Exhaust Ventilation System last year. The Vent System was installed in August and has made a difference in the air quality in the Fire Station. We would also like to thank all the citizens, groups, businesses, individuals and fire departments who have helped us out in one way or another in times of need over the past year.

The Fire Chief and Assistant Fire Chief would like to recognize and thank the members of the Jaffrey Fire Department, our families and those of our fellow firefighters for their continued dedication and support. A BIG thank you to The Jaffrey Firefighters Co. Inc. for your continued support with fundraising and donations of Fire and Emergency Equipment.

**REMEMBER TO TEST AND CHECK YOUR SMOKE
DETECTORS AND
PRACTICE YOUR FIRE ESCAPE PLAN**

Respectfully submitted,

David Chamberlain
Fire Chief

Keith Dupuis
Assistant Fire Chief.

— *Health Officer* —

REPORT OF HEALTH OFFICER

The health officer responded to 36 calls in 2006. The breakdown is as follows:

Failed septic systems	3
Perc tests witnessed	16
Daycare inspections	4
Foster care inspections	0
Water tests at beaches	5
Health violations by landlord or tenant	1
Dog bites	1
Cat complaints	1
Investigated report of unsanitary living Conditions	0
Food service complaints	0
Overflowing dumpster complaint	1
Investigate foul odor	1
Dead animals removed	2
Asbestos removal reports	0
Tenant complaint, lack of heat	0
Communicable diseases reported	1

Respectfully submitted,

Rick Forcier
Jaffrey Health Officer

— *Library Director* —

REPORT OF THE LIBRARY DIRECTOR

Active borrowers as of December 31, 2006	3,072
Library Holdings	
Books	
Adult	16,937
Large Print	1,023
Children	13,031
Reference	1,029
Newspaper Subscription	6
Magazine Subscriptions	53
Video Tapes	476
Audio Tapes	677
CD	287
DVD 243	
Puppets	117
Read Alongs	156
Circulation	44,898
Adult Books	15,099
Children's Books	20,782
InterLibrary Loans	955
Audio Tapes/CD	2,484
Magazines	1,010
Puppets	590
Read-along sets	312
Compact Discs	1,289
DVD/Video Tapes	3,656
Museum Passes	8
Library Services and Programs	
Reference Questions Answered	2,003
Materials Borrowed from Interlibrary Loan	955
Materials Loaned to other Libraries	804
Internet Use	3,116
Use of Meeting Room	222

— *Library Director* —

Summer Reading Program: Members: 120 Readers: 70 Listeners: 50

Hours read: 1,387

Hours listened: 722

Total hours read/listened 2,109

Children's Programs	86	Attendance	1322
---------------------	----	------------	------

Adult Programs	24	Attendance	305
----------------	----	------------	-----

Films Programs	39	Attendance	1035
----------------	----	------------	------

Class Visits	89	Students visiting	1724
--------------	----	-------------------	------

Respectfully submitted,

Joan Knight
Library Director

— *Police Department* —

REPORT OF THE JAFFREY POLICE DEPARTMENT

I think it fair to say that 2006 was a unique year in many ways for the Jaffrey Police Department, not all of which were positive or favorable. One of the issues having a substantial impact on the department, however, was not unique to this year. For the third year in a row personnel shortages created challenges to our staff on a number of levels.

By the beginning of February we were operating 3 patrol positions short. Add to that open shifts created from vacation, training or sick days. This resulted in as many as 10 to 13 open shifts on some weeks to be covered, all from a drastically reduced patrol staff. I think it worth mentioning that sick time taken by this group of officers was roughly half of what it has averaged in prior years.

Both line officers and support staff responded to the needs of the department in a remarkable and admirable way. I would like to make use of this space to publicly express my appreciation for the contribution made by all our staff in covering those many extra shifts and the added burden each took on in doing so. It was through this service that our department continued to provide the coverage and services that the people of Jaffrey have come to expect.

My appreciation also extends to the families of our officers. Their sacrifice was no less costly or meaningful as nights, weekends and holidays were spent without their sons, husbands or fathers.

I would like to acknowledge the support and encouragement our department received from town administrators and from the community as a whole. It became clear to me that we were not in this endeavor alone and that many recognized the difficult circumstances under which we were operating.

Fortunately, two new officers were hired during the course of the year and they are already having a positive and welcome impact. When our third position is finally filled we look forward to once again being able to approach law enforcement activities in a proactive rather than a reactive way.

— *Police Department* —

As often happens when times are busy and demands on concentration and focus are high, certain milestones pass by without receiving proper recognition. Service to our community is worthy of that recognition. In 2004 two members of our police family retired from their position as crossing guards. Dominick Arceci retired at the end of the school year after 6 years of service. Bertha Bourque also retired after serving from September 2, 1979 until October of 2004. 25 years of standing at school street crossings in weather conditions ranging from blistering summer heat to bitter winter winds all in order to see generations of Jaffrey children safely to and from their schools. Bertha and Dominick, we thank you for those years of service and wish you a long, healthy, happy and well deserved retirement.

Finally, it is the goal of the Jaffrey Police Department to provide a safe and secure environment within which residents and visitors alike can live, work, travel and play. Let us know how we're doing. Stop in at the station, send a letter or email me at oswaltw@townofjaffrey.com. I look forward to hearing from you.

Lt. William J. Oswalt
Acting Chief of Police

— Police Department —

REPORT OF THE POLICE DEPARTMENT

INCIDENT-BASED STATISTICS

Aggravated Assault	5
Arson	4
Bad Checks	10
Bomb Scare	0
Burglary/Breaking and Entering	18
Counterfeiting/Forgery	25
Curfew/Loitering	3
Disorderly Conduct	18
Driving under the Influence	48
Drugs/Narcotics Violations	38
Drunkenness	13
False Pretense/Swindle	34
Family Offenses (nonviolent)	2
Forcible Fondling	1
Incest	2
Intimidation	16
Kidnapping/Abduction	1
Larceny (Other)	15
Liquor Law Violations	34
Motor Vehicle Theft	5
Robbery	0
Runaway	3
Shoplifting	6
Simple Assault	70
Statutory Rape	5
Stolen Property Offenses	10
Theft from a Motor Vehicle	20
Theft from a Building	7
Traffic, Town By-Law Offenses	203
Trespass of Property	9
Vandalism	79
Weapon Law Violations	1
All Other Offenses	122
Total Pistol Permits Issues	53

RESTRAINING ORDER STATISTICS

Total Orders Issued	27
Total Orders Open	6
Total Orders Vacated	3
Total Orders Expired	18
Domestic Disturbance	56
Domestic Violence (Arrests)	43

MOTOR VEHICLE ACCIDENTS

Total accidents reported	196
Total accidents investigated	107

CITATIONS ISSUED

Citations	649
AVERAGE SPEED	53 mph
AVERAGE SPEED LIMIT	36 mph
AVERAGE OVER LIMIT	17 mph
Warnings	2,466
AVERAGE SPEED	50 mph
AVERAGE SPEED LIMIT	36 mph
AVERAGE OVER LIMIT	14 mph

PARKING VIOLATIONS

All Night (Winter Ban)	42
Blocking Driveway	3
Fire Lane	
No Parking Area	15
Other	21
Overtime	2
Sidewalk	2
TOTAL TICKETS PAID	75
TOTAL TICKETS UNPAID	11

CASE ACTIVITY STATISTIC TOTALS

Arrests (Total)	424
Arrests (Juvenile)	106
Arrests (On View)	190
Arrests (Summons)	126
Arrests (By Warrant)	104
Offenses Committed	825
Open Warrants	10
Protective Custody	22

OTHER CALLS FOR SERVICE

Alarm Calls	190
Animal Complaints	268
911 Calls	93
Fingerprinting Requests	143
Domestic Situation	86

**TOTAL CALLS FOR SERVICE
FOR YEAR 2006:**

5,446

— *Public Works Department* —

REPORT OF THE PUBLIC WORKS DEPARTMENT

Cemeteries/Parks and Commons Division: In 2006, the Town continued contracting out landscaping maintenance activities to a private contractor. This was the result of re-bidding this work at the end of 2005. The Town performed 14 full-body and cremation burials. The staff assisted and participated with the Cemetery Committee in the review and updating of the cemetery regulations and publishing A Guide to the Public Cemeteries of Jaffrey. Staff also assisted the Committee with beginning work on the Cutter Cemetery expansion delineating the first section constructing a portion of the road. A cemetery cleanup day was held on November 2nd to remove materials from gravesites that do not comply with the regulations and improve the general appearance of the facilities.

Highway Division: The Highway Department reconstructed or resurfaced over 1.25 miles (6,300 feet) of roadways in 2006. Wet weather delayed commitments by paving contractors and some work was deferred to 2007. Full reconstruction did occur on Eastwood Drive, Proctor Road and Rowley Circle with resurfacing taking place on Union Street. We also assisted the Fire Department in paving of a landing area at the cistern on Old Sharon Road and corrected drainage problems on Gilmore Pond Road and Grove Street. The Town was again spared the second year of flooding that occurred in the region last May. Heath Road does continue to be an area of concern where the 6' culvert under the roadway has been unable to handle the flow and water during flooding events and was very close to overtopping the roadway. We also initiated an annual program to seasonally lower Contoocook Lake (at the Contoocook Lake Dam) by 18" each fall at the request of the homeowner's association to allow dock maintenance. In addition to the above projects, the Highway Crews performed maintenance on over 64 miles of Town roads (including 20 miles of gravel road). The highway crew assisted other Departments throughout the year including the Water, Sewer, Recreation, Fire and Police. Mechanic Dave Kemp was recognized by the Selectmen for 15 years of service to Jaffrey and with assistance from Highway staff, maintained and kept operational the Town's vehicles. In addition to maintaining highway vehicles, over 240 hours of labor was expended maintaining Fire, Police, Water, Sewer, and Recreation Department vehicles and equipment.

— *Public Works*

Wastewater Division: The wastewater treatment plant processed approximately 211.4 million gallons (average 579,000 gallons per day) of wastewater in 2006. The Town continued working towards compliance with an Administrative Order originally issued by EPA in 2004 and amended in February, 2006 requiring the town to comply with stringent effluent standards by completing a significant upgrade to our treatment system by September 30, 2008. The water quality standards the town must comply with will prevent degradation of the Contoocook River. To comply with the Order, the town designed an advanced treatment facility and advertised the project for competitive bids in July, 2006. Only one (1) bid was received and the project failed to receive the necessary two-thirds vote at a Special Town Meeting held on September 9, 2006. Following the Special Town Meeting, the town asked EPA for an extension to the compliance schedule but EPA denied the request but allowed the town to proceed another vote at the March, 2007 Town Meeting. In the meantime, the town and its consultant have reviewed the construction documents and projected operating costs to identify areas where costs could be reduced. The project has been advertised again and bids are due on February 15, 2007. It is anticipated that more than one competitive bid will be received in a better bidding climate this time. In addition the town and consultant also evaluated alternative systems (including de-centralized and land disposal) that were discussed at the Special Town Meeting and began a socio-economic study looking at the financial impacts of the project on the community. Aquarion Operating Services of Auburn, NH completed their second year of contract operation of the sewer facilities under a three year contract that was as a result of a comprehensive Request for Proposals issued in 2004. As part of their normal operations, Aquarion completed cleaning of approximately 5 miles of sewer mains and inspected 26 manholes. This was the second year of a three (3) year program addressing fully one-third of the sewer collection system each year. During 2006, there were 15 callouts for sewer related problems. The Department in conjunction with Insituform Technologies, video inspected and cleaned about 5,200 linear feet of sewer main on Fitzgerald Drive and Main Street (Jaffrey Center), identified deficiencies and authorized rehabilitation in 2007 utilizing a “trench less” cure-in-place liner system. This system provides a rehabilitated pipe more cost effectively than using the conventional dig and replace method. There remains a significant Inflow and Infiltration (I/I) problem in the collection system and we continue to address extraneous I/I as it will become

— Public Works Department —

expensive to treat especially once the new facility is on-line. In January, 2006, a new trailer mounted bypass pump was delivered which will allow the Town a means to bypass any of the five pump stations and the Hadley Road head works in the event of a pump failure.

Water Division: The Department produced approximately 114 million gallons (average 312,329 gallons per day) from two groundwater wells and provided potable drinking water to approximately 1,530 accounts in Jaffrey and Rindge. Hydrant repair and replacement continued with the replacement of three hydrants. Hydrants were flushed twice during the year (spring and fall) and thanks to an Eagle Scout project all of the town's hydrants were painted (red). The River Street water main replacement project was awarded to Park Construction. The project was completed and included replacement of old 6 inch water main with 1,600' of 12" ductile iron water main on River Street to Gilmore Pond Road, 2,370' of new 8" ductile iron water main from Gilmore Pond Road to the end of the project beyond Lacy Road and also included installation of 300' of new 8" ductile iron water main on Adams Street. The project did include 500' of 8" HDPE pipe that was installed by means of directional drilling in the wet area adjacent to River Street south of Adams Street. Five (5) hydrants were replaced and four(4) new hydrants installed. One hundred ninety-six (196) residential and commercial water meters were installed or replaced and an additional 76 radio read units installed. In 2005, an engineering consultant, Tighe & Bond, was chosen and design work and permitting began on the optimization of the existing supplies including the redundant wells and further investigation of the cyanide impacting the Contoocook Well to determine if the pumping rate can be increased. We received DES approval to increase the Contoocook Well pumping rate. The redundant Turnpike well was installed and is expected to be operational in early 2007. The NHDES continues to investigate the perchlorate contamination impacting the Mud Pond groundwater site being developed by the Barking Dog Water Company. The Water Department took delivery of a new utility pickup truck.

Engineering Division: The Town Engineer provided assistance to all DPW departments as well as other town departments. In May, 2006 the Engineer assumed the position of Acting Director as well following the naming of Director (Randall Heglin) as Acting Town Manager. Support was

— *Public Works Department* —

provided to the Planning Board by reviewing several subdivision plans and inspecting development projects such as Fitch Road and Clover Farm. The Engineer is also coordinating the activities related to the implementation of the water projects and resolution of the wastewater issues. The Engineer also coordinated engineering design and bid documents for the Mountain Stream dam sluice gate replacement project. Assistance was provided the Recreation Department with permitting, layout and bid documents for the new baseball field on Union Street.

Solid Waste/Transfer/Recycling Division: Material received and processed at the Transfer Station in 2006 included the following approximate amounts: 998 tons compactor waste, 660 tons bulky waste including construction and demolition debris, 214 tons recycled material (plastics, paper, corrugated), and 207 tons light iron, 6 tons of aluminum, 352 televisions, computer monitors and microwaves, 2 trailer loads of tires (about 5,550 tires), 1,580 gallons of waste oil, 49 propane tanks, 2 tons of batteries, and 238 Freon containing items.

The Department continues to address operational and environmental recommendations presented by the Board of Selectmen's citizen advisory committee in 2004. Plans to cover and improve the bulky waste drop off area and replace and insulate the transfer station roof are incorporated in the Town's Capital Improvement Plan. In 2006, the road serving the transfer station was paved. Also in 2006, the Board of Selectmen recognized Janet "Peachie" Chalke for twenty years of service to the Town of Jaffrey.

The issue of dump stickers remains a sensitive issue for many folks. The staff is checking for valid stickers and while most residents are cooperative and respectful, we occasionally have unpleasant experiences.

We continue to process commodities through the Northeast Resource Recovery Association, which competitively bids commodities and insures the best prices for their members. Following is a summary of the materials processed at the Transfer Station.

— Public Works Department —

Summary of Processed Materials				
<u>Material</u>	<u>FY 2003</u>	<u>FY 2004</u>	<u>FY 2005</u>	<u>FY 2006</u>
	<u>Amount</u>	<u>Amount</u>	<u>Amount</u>	<u>Amount</u>
Household waste (compactor)	997.0 tons	1016.7 tons	1007.6 tons	998.1 tons
Bulky waste (C&D)	733.0 tons	662.6 tons	606.4	660.5
Automobile tires	2 trailer loads	2 trailer loads	1 trailer load	2 trailer loads
Plastics - #2 Clear	4,445 lbs	4,540 lbs	4,780 lbs	6,700 lbs
Plastics - #2 Mixed	4,305 lbs	4,190 lbs	4,020 lbs	3,200 lbs
Plastics -#1 PET	5,065 lbs	10,660 lbs	11,600 lbs	19,460 lbs
Mixed Paper (Newspaper, Magazines)	37.5 tons	127.5 tons	155.6 tons	168.0 tons
Corrugated Cardboard	58.6 tons	49.5 tons	49.6 tons	31.5 tons
Aluminum	4.13 tons	4.67 tons	3.24 tons	6.0 tons
Light Iron	231.93 tons	265.2 tons	185.8 tons	206.9 tons
Used Oil	680 gallons	1050 gallons	950 gallons	1,580 gallons
Batteries		12.4 tons	Not Available	2.4 tons
Freon Containing Items		148 units	163 units	238 units
Propane Tanks		153 units	52 units	49 units
Televisions, Monitors & Microwaves		200 units	313 units	352 units

Note: The totals above do not reflect the trailer load of recyclables that went to market on January 2, 2007 (this total will be reflected in FY 2007 totals). The Jaffrey fiscal year (FY) runs from January through December.

Respectfully submitted,
 Doug Starr, Town Engineer/Acting Director
 Department of Public Works



— *Recreation Department*

**REPORT OF THE PARKS AND RECREATION
DEPARTMENT FOR 2006**

The Parks and Recreation Department recently concluded a very productive and exciting 2006. At Contoocook Beach, a major renovation began thanks to local resident Tonya Albee. Tonya secured funding, volunteers, and materials to give Contoocook Beach a much needed facelift. Thanks to the Department of Public Works, we added much needed sand to the beach also. Check it out this summer! We also made improvements at Thorndike Pond, with a renovation of the picnic shelter and new swim area markers. The Shattuck Park Trust Fund was utilized for this project. Rails to Trails was further enhanced this past summer with routine maintenance and the installation of five new benches. At Humiston Field, roofing was replaced on the garage housing equipment. The big news occurred at the new Community Center site, as we finally were able to start construction on the new ball field! Thanks to a dedicated effort by another local resident, Bob Van Dyke and Van Dyke Construction, we were able to clear the area and make it ready for sod and infield mix. Van Dyke Construction donated over \$ 20,000 in materials and labor to make this happen. After a dedicated group of 46 volunteers spent a Saturday in October cleaning, digging, cutting, and hauling it was time to put the sod down. October 27 was the big day, as 14 volunteers worked all day to lay 30,000 square feet of sod! In all, volunteers from elementary school age to senior citizens donated over 290 hours in 2006 to work on our “Field of Dreams”. There is still much to do, but we will be playing on the field in the Spring of 2007!

This was also a busy year for our Monadnock Seniors as Janet Sullivan, our senior’s trip coordinator, offered 12 trips to everywhere from Hawaii (eleven participants went on an 11 day trek to San Francisco and Hawaii) to Boston! Other new trips in 2006 were to Disney’s Beauty and the Beast Show, Canterbury Shaker Village for an Antique Car Show, a Disney Live Magic Stage Show in December, Vertical Dreams (indoor rock climbing), and the New England Aquarium.

This past year we offered a new special event, with the inaugural Jaffrey Mini Triathlon on Sunday July 16. The event featured a swim in Contoocook Lake, biking from Woodbound Inn to the boat launch in Rindge,

— *Recreation Department* —

and finishing with a bike ride along Rails to Trails to the new Community Center site. What a great event! We had approximately 20 participants and hope to expand in 2007 with a limit of 50 participants. Start training now! We accept individuals, or you can put together a team of three and each complete one leg of the triathlon. We also offered extended care for children involved in the Summer Program, making it easier for working parents.

This past Fall saw the return of the popular Halloween Haunted Hay Ride, as the weather cooperated. Thanks to our dedicated volunteers from JRMS, Conant, Franklin Pierce, and Jaffrey Residents we had a great event. Next year marks the 10th Anniversary of the Haunted Hay Ride and we will be bringing back the top scenes from the past so if you have any favorites let us know!

We look forward to 2007 and working with YOU, the people that make our facilities and programs so successful. There's so much to do as we complete the new ball field, improve and maintain facilities, research new activities and programs, and continue to provide support to town and other local agencies. Thanks again to all our supporters and volunteers for everything you do for our community. Thanks also to our hard working staff; James Golisano, Alan Morris, Caren Lewis, Karen Morris, & Janet Sullivan. Have a wonderful 2007, be a participator not a spectator!!

Respectfully Submitted,

Walt Pryor, CPRP
(Certified Parks and
Recreation Professional)

— *Recreation Department* —

2006 RECREATION PROGRAMS AND PARTICIPATION

Activity / Program	Participants	Participant Hours
Adventure Camp	37	2590
After School Karate	35	1400
AIM Summer Program	205	8200
AIM Summer Program Extended Care *	25	250
Antique Car Show	500	750
Beauty & The Beast Show *	13	78
Big "E" Trip	8	80
Boy's Babe Ruth Baseball	80	1600
Boy's Babe Ruth Baseball Tournaments	900	2000
Canterbury Village Antique Car Show *	10	80
Christmas Craft Fair	800	800
Christmas Shopping Trip / Bright Nights	11	132
Christmas Tree Lighting	250	250
Contoocook Beach Attendance	5000	7500
Crotched Mountain After		
School Ski Program	19	475
Disney on Ice	40	320
Easter Even	70	70
Emerald Valley / Silver Valley Basketball	65	1040
Fall Soccer	106	1113
Fall Swim Lessons	21	105
Foster's Downeast Clambake Trip	14	98
Fun Day Monday Six Flags Trip *	6	48
Girl's Babe Ruth Softball & Tournaments	20	400
Halloween Haunted Hay Ride	650	800
Halloween Window Painting	29	58
Halloween Party (elementary school)	150	300
Spring Training Baseball Program (April)	9	135
Ice Skating Rink	950	1900
Jaffrey/Rindge Marlins Swim Team (1)	73	1875
Ketchum's Kicker's Soccer Camp	21	420
Manchester Monarchs Hockey Trip *	9	45
Mickey's Magic Show *	15	90
Mini's Summer Program	39	780
Monadnock Senior's Club	25	600
New England Flower Show Trip	11	88
New England Aquarium Trip *	33	231

— Recreation Department —

Open Volleyball (2)	40	2240
Pat's Peak Ski Program	27	945
Pitch, Hit & Throw Baseball Camp (August)	36	1080
Pure Shot Basketball Camp	56	1456
Rye Airfield Skate Park Trip	18	144
Ragged Mountain Ski Trip	14	140
Roller Skating @ Pratt Auditorium (3)	4350	7395
Santa's Letters & e-mail	32	n/a
Saturday Morning Basketball	79	700
Senior Trips (Twelve)	136	2228
Sleigh Rides @ Silver Ranch *	12	12
Spring Break Trips	74	485
Spring Swim Lessons	45	315
Sunday Morning Basketball (4)	25	750
Sunday Afternoon Volleyball (5)	25	750
Summer Swim Lessons at Contoocook Lake	66	567
Thorndike Pond Attendance	2000	3000
Vertical Dreams Rock Climbing*	13	91
Winter Break Activities	52	325

TOTALS:	17,349	59,324
----------------	---------------	---------------

•New

Special Thanks to these hard working volunteers:

- (1) Marge Clarke-Kevan coordinates this program
- (2) Nancy Stone coordinates this program
- (3) Jaffrey Friends of Recreation coordinates this program
- (4) Nick Hill coordinates this program
- (5) Richard Wagner coordinates this program

— *Regional Prosecutor* —

REPORT OF THE REGIONAL PROSECUTOR

Our partnership with the Town of Peterborough with regard to the Regional Prosecutor's Office continues to be successful and 2006 proved to be another active year. Actual statistics have shown a slight increase in activity over 2005, with each department contributing commensurate with their respective appropriations.

Our legal assistant, Amy St. Cyr continues to ensure that the office operates smoothly and Atty. Jessica Schlamp was extremely beneficial while covering for me while I was on several weeks of personal leave.

In addition to our prosecutorial function, our office participated in the Conant High School Student Mentoring Program and the Con-Val High School Student Intern Program which was a rewarding experience for us and hopefully for the students as well.

Our office also receives a limited amount of income through the collection of discovery fees. In 2006 our income was equally generated by cases from each department.

The statistical breakdown is as follows and includes cases open, pending, or closed out in 2006:

JAFFREY	2005	2006
	728	735

[Of the 735 cases, 196 were minor traffic cases, 474 were criminal and 65 were juvenile.]

Income = \$ 825.00

PETERBOROUGH	2005	2006
	529	565

[Of the 565 cases, 160 were minor traffic cases, 372 were criminal and 33 were juvenile.]

Income = \$ 825.00

Total income = \$ 1650.00

Respectfully submitted,

Richard Carpenter, Jr.
Lieutenant / Police Prosecutor
Jaffrey - Peterborough

Report of the Director of Public Welfare

Two thousand and six saw the continuing, unrelenting effect of the high cost of housing on the General Assistance budget. In 2005 spending on shelter/housing averaged slightly more than \$2100.00/week, in 2006 the figure rose to just below \$2500.00/week. The only way that the Town will see any relief in this area will be for more moderately priced housing to become available. Hopefully this need will be met by the rebuilding, reuse of the Jaffrey Mill project. The development plan calls for 23 moderate income rental units which will be available in the coming year.

Added pressure on the General Assistance budget came with the tighter job market, in particular the loss of “second income” employment. Several households dependent on two incomes were impacted, in some case with the cut back, in others the total loss of the second income pay check. Too many working families are susceptible to tough economic straits with the slightest disruption of weekly incomes.

	Food	Shelter	Medical	Utility	Misc.	Total
General Assistance	677.19	128950.98	6724.90	14559.32	10.00	150922.39

Respectfully Submitted,

Franklin W. Sterling, Jr.
Director of Welfare

VITAL STATISTICS



— Marriages 2006 —

MARRIAGES IN 2006

Date	Names	Place of Residence
Mar 11	Holly L. Anderson Nathan J. Crooker	Jaffrey Jaffrey
Apr 29	Paula R. Somero Leo E. Hallgren	Jaffrey Jaffrey
May 06	Jessica L. Morello Gabriel P. Butler	Jaffrey Syracuse, NY
May 13	Jamie L. McLeod Anthony M. Bergeron	Jaffrey Jaffrey
May 13	Cynthia LaBlanc-Gay Jeffrey L. Schieding	Jaffrey Fremont
May 13	Sarah E. Bennion Adam M. Dunning	Jaffrey Jaffrey
May 20	Kathryn E. Little Gary L. Vittum	Jaffrey Jaffrey
May 20	Cassandra M. Porter Christopher G. Vergato	Jaffrey Jaffrey
Jun 06	Stephanie M. Dionne Chad T. LaFrennie	Jaffrey Winchendon, Ma
Jun 10	Jasmine H. Kangas James A. Bellemare	Jaffrey Jaffrey
Jun 17	Joanne M. Jezowski Peter M. Martin	Billerica, Ma Jaffrey
Jun 17	Tracy A. Weightman Dale J. Walter	Jaffrey Jaffrey
Jun 24	Amy M. Sirois Jonathan W. Kulczyk	Jaffrey Jaffrey

— *Marriages 2006* —

Date	Names	Place of Residence
Jun 24	Tamara L. Manahan	Jaffrey
	Matthew H. Shea	Jaffrey
Jun 24	Amanda L. Mason	Jaffrey
	Jerry D. Dewing	Jaffrey
Jun 25	Traci E. Misner	Jaffrey
	Brad A. Bailey	Keene
Jul 08	Dianne E. Lewis	Jaffrey
	James B. Cook	Jaffrey
Jul 08	Renee N. Deschenes	Jaffrey
	Bradley C. Davis	Jaffrey
Jul 22	Jacqueline R. Pardoe	Jaffrey
	Steven V. Lemieux	Jaffrey
Jul 22	Jenny E. Motuzas	Jaffrey
	Nana A. Nimoh	Jaffrey
Aug 05	Jessica L. Chase	Jaffrey
	Matthew R. Garabrant	Jaffrey
Aug 12	Jocelyn L. Shelley	Jaffrey
	Scott P. Blanchard	Jaffrey
Aug 14	Lydia L. Lamson	Jaffrey
	William E. Turnbull	Jaffrey
Aug 19	Jenny J. Breault	Jaffrey
	Jacob H. Jew	JaffJaffrey
	Gerald E. Buchanan	Jaffrey
Sept 01	Elizabeth R. Patton	Jaffrey
	Scott L. Kemp	Jaffrey
Sept 09	Heather M. Girouard	Jaffrey
	Michael M. Dowd	Jaffrey

— *Marriages 2006* —

Date	Names	Place of Residence
Sept 23	Crystal S. Fradette Wayne Silva	Amherst Jaffrey
Sept 24	Sara B. Shaver Christopher L. Evans	Jaffrey Wichita, Ks
Oct 07	Brenda M. Jenkins Jerry J. Heywood	Jaffrey Jaffrey
Oct 07	Michele C. Wisell Jeffrey A. Dupont	Jaffrey Jaffrey
Nov 02	Ashley M. Jones Andries P. Booysen	Jaffrey not stated

This information is provided by Vital records in Concord, New Hampshire.

— Births 2006 —

BIRTHS FOR 2006

Date	Name	Parents	Place
Jan 03	Mercy Olivia Needham	Bethany Needham Andrew Needham	Keene
Jan 03	Aubrie Rosana Hendrickson	Elizabeth Hendrickson Heath Hendrickson	Peterborough
Jan 07	Lilianne Rose Weibel Tullio	Heather Tullio Thomas Tullio	Keene
Jan 11	Connor Henry Rivard	Jaime Rivard David Rivard	Peterborough
Jan 13	Zachary Evan Ogert	Amy Ogert William Ogert	Peterborough
Feb 07	Ryan James Houle	Melinda Houle Robert Houle	Peterborough
Feb 10	Joel Arius Trammell	Colleen Trammell Joel Trammell	Peterborough
Feb 10	Isaiah Michael Barker	Megan Barker Christopher Barker	Peterborough
Feb 18	Layla Jade Heebner	Misty Heebner Carl Heebner	Keene
Mar 03	Thomas Matthew Harvey	Katherine Harvey Thomas Harvey	Peteborough
Mar 19	Harold Ernest Doremus	Susanne Doremus Nathan Doremus	Peterborough
Mar 20	Brody Ryan McClelland	Cheryl McClelland Timothy McClelland	Peterborough
Apr 05	` Eli Walter Sawyer	` Rachel Sawyer Alfred Sawyer	Peterborough

— *Births 2006* —

Date	Name	Parents	Place
Apr 15	Kayla Marie Castricone	Amanda Castricone James Castricone	Keene
May 12	Ezekiel David Sullivan	Autumn Sullivan David Sullivan	Nashua
Jun 02 `	Lucy Elizabeth Jackson	Sadie Jackson Bradley Jackson	Peterborough
Jun 08	Julia Michelle Theriault	Terri Theriault Jason Theriault	Keene
Jun 18	Natalie Rae Lambert	Courtney Lambert Brock Lambert	Peterborough
Jul 16	Jonah Darby Kopp	Margot Kopp Darby Kopp	Peterborough
Jul 16	Alexander Robert Cummings	Tammy Cummings Robert Cummings	Peterborough
Jul 24	Anna Grace Luksha	Elizabeth Luksha Chris Luksha	Peterborough
Aug 03	Elizabeth Anne Devens	Elysia Devens David Devens	Peterborough
Aug 04	Annabella Kiley Tuccelli	Sarah Tuccelli Michael Tuccilli	Peterborough
Aug 04	Amelia Kachadoorian Tuccelli	Sarah Tuccelli Michael Tuccelli	Peterborough
Aug 07	Amarah Jean Lapinsky	Rebeccah Lapinsky Stephen Lapinsky	Peterborough
Aug 19	Jason Lantz Washburn	Elizabeth Washburn Nicholas Washburn	Peterborough
Aug 20	Diego Eduardo Menjivar	Maria Menjivar Jose Menjivar	Nashua

— *Births 2006* —

Date	Name	Parents	Place
Aug 22	Caleb James Tremblay	Shannon Rhodes-Tremblay Christopher Tremblay	Keene
Aug 23	Willow Lani Middleton	Birgitt Keinanen-Middleton James Middleton	Lebanon
Aug 23	Bailey Rue Middleton	Birgitt Keinanen-Middleton James Middleton	Lebanon
Sept 09	Jack Douglas Breda	Melissa Breda Justin Breda	Peterborough
Sept 26	Joanna Madelyn Burt	Heather Burt Michael Burt	Peterborough
Sept 27	Madelyn Ava Bergeron	Christine Bergeron Mathew Bergeron	Peterborough
Oct 02	Emmett Ryan Twombly	Jill Twombly Jeffrey Twombly	Peterborough
Oct 04	Caydence Rae-Anne Isakson	Jessica Isakson Gerald Isakson	Peterborough
Oct 12	Neve Catherine Mormando	Rebecca Mormando James Mormando	Nashua
Oct 29	Emryn Rose Vitello	Sarah Vitello Jonathan Vitello	Keene
Nov 13	Lucy Anna Dupuis	Leah Dupuis Keith Dupuis	Peterborough
Dec 20	Josiah Ralph Niemela	Melinda Niemela Jared Niemela	Keene
Dec 22	Zachariah Edgar Mahoney	Robyn Mahoney Scott Mahoney	Peterborough
Dec 30	Jenna Ann Bailey	Traci Bailey Brad Bailey	Peterborough

— *Deaths 2006* —

Deaths Reported in 2006

Date	Name	Place of Death
Jan 20	Peter Barnaby	Jaffrey
Jan 30	Margaret (Murphy) LaSalle	Jaffrey
Jan 31	Raymond Hueber	Manchester
Feb 08	Elizabeth (Chalke) Ascani	Jaffrey
Feb 22	William Chamberlain	Keene
Feb 23	Lucy (Bernier) Gagnon	Jaffrey
Feb 24	Roland Pillsbury	Peterborough
Mar 03	Merle Legg	Jaffrey
Mar 06	Christopher Press	Jaffrey
Mar 07	Robert Potter	Merrimack
Mar 11	Alice (Hudson) White	Jaffrey
Mar 19	Roger Robert	Keene
Mar 26	Margherita (Vanni) Darling	Jaffrey
Mar 31	Arthur Rollins	Keene
Apr 03	James Boardman	Peterborough
Apr 06	Dorothy Duval	Jaffrey
Apr 14	Walter King	Jaffrey
Apr 16	Bertrand Fournier	Peterborough
Apr 18	Anna (Mahoney) Manning	Keene
May 07	Irene (Brown) Marcoux	Jaffrey
Jun 10	Lewis Record	Jaffrey
Jun 13	Blanche (Langevin) Fontaine	Lebanon
Jun 16	Lionel Proulx	E. Swanzey
Jun 25	Ruth (Philbrick) O'Neil	Jaffrey
Jul 10	Rita (Weber) Bucich	Jaffrey
Jul 19	Barbara (Behnke) Colpitts	Peterborough
Jul 26	Richard Day	Jaffrey
Aug 06	Dorothy (Burton) Martin	Peterborough
Aug 20	Marilyn (Fleming) Ellis	Peterborough
Aug 25	Kelley (Bailey) Cloutier	Manchester
Sept 03	Roland Charlonne	Jaffrey

— *Deaths 2006* —

Date	Name	Place of Death
Sept 05	Lorraine (Clark) Wein	Peterborough
Sept 21	Evelyn (Vanslyke) Tozer	Jaffrey
Oct 05	John Holdsworth	Jaffrey
Oct 09	William Smith	Westmoreland
Oct 13	Pamela (Richardson) Lang	Jaffrey
Oct 17	Norman Belletete	Peterborough
Oct 21	Lucette (Terrat) Jacobetz	Peterborough
Oct 23	Paul Martin	Peterborough
Oct 26	Reginald Smith	Keene
Oct 27	Florence (Santangelo) Ascani	Jaffrey
Oct 28	Kenneth Wetherbee	Jaffrey
Oct 31	Marion (McGinnis) Cesario	Peterborough
Nov 24	Eva (Morin) Donnelly	Jaffrey
Nov 30	Nancy Landry	Jaffrey

This information is provided by Vital Records in Concord, New Hampshire.

JAFFREY COMMUNITY PROFILES



Jaffrey, NH

Community Contact

Jaffrey Board of Selectmen
Jonathan Sistare, Town Manager
 10 Goodnow Street
 Jaffrey, NH 03452

Telephone

(603) 532-7880

Fax

(603) 532-7862

E-mail

townmanager@town.jaffrey.nh.us

Web Site

http://town.jaffrey.nh.us

Municipal Office Hours

Monday through Friday, 8:30 am - 5 pm

County

Cheshire

Labor Market Area

Peterborough NH LMA

Tourism Region

Monadnock

Planning Commission

Southwest Region

Regional Development

Monadnock Business Ventures

Election Districts

US Congress

District 2

Executive Council

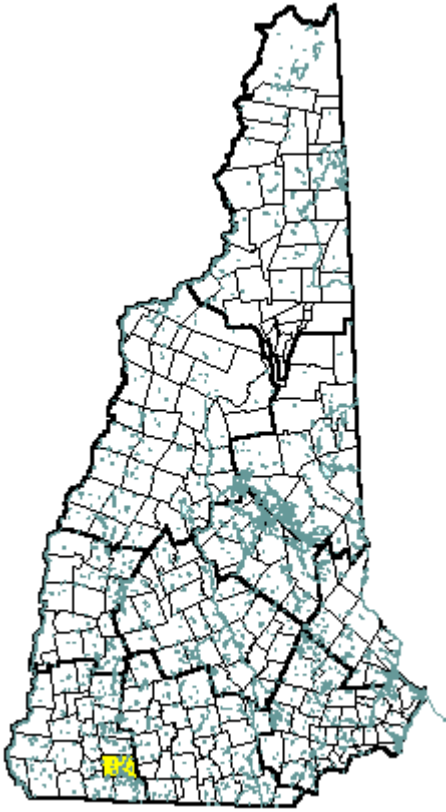
District 5

State Senate

District 11

State Representative

Cheshire County District 7



Incorporated: 1773

Origin: In 1749 this territory was chartered as Monadnock Number 2, sometimes called Middle Monadnock or Middletown. It was one of the first towns established under the New Hampshire proprietors' purchase of undivided lands under the Masonian claim. The grant was renewed in 1767, and the town incorporated in 1773 as Jaffrey, in honor of George Jaffrey, member of a prominent Portsmouth family. Both his father and son were named George, and all three served as treasurer of the province. George Senior held the position when the state was still under Massachusetts rule. George III also served as proprietors' clerk, and was a life trustee of Dartmouth College, providing the design for the official college seal.

Villages and Place Names: Hadley, Jaffrey Center, Squantum

Population, Year of the First Census Taken: 1,235 residents in 1790

Population Trends: Population change for Jaffrey totaled 2,576 over 50 years, from 2,911 in 1950 to 5,487 in 2000. The largest decennial percent change was a 30 percent increase between 1970 and 1980, followed by a 24 percent increase over the next decade. The 2005 Census estimate for Jaffrey was 5,711 residents, which ranked 58th among New Hampshire's incorporated cities and towns.

Population Density, 2005: 148.7 persons per square mile of land area. Jaffrey contains 38.4 square miles of land area and 1.8 square miles of inland water area.

MUNICIPAL SERVICES

Type of Government	Town Manager
Budget: Municipal Appropriations, 2005	\$5,900,000
Budget: School Appropriations	not available
Zoning Ordinance	1960/05
Master Plan	1997
Capitol Improvement Plan	Yes
Industrial Plans Reviewed By	Building Inspector
Boards and Commissions	
Elected:	Selectmen
Appointed:	Planning; Zoning; Library; Conservation; Economic Dev
Public Library	Jaffrey Public

DEMOGRAPHICS

(US Census Bureau)

Total Population	Community	County
2005	5,711	77,287
2000	5,487	73,993
1990	5,378	70,223
1980	4,349	62,116
1970	3,353	52,364
Census 2000 Demographics		
Population by Gender		
Male	2,627	Female
		2,849
Population by Age Group		
Under age 5		333
Age 5 to 19		1,197

EMERGENCY SERVICES

Police Department	Full-time
Fire Department	Full-time Chief, Part-time Crew
Town Fire Insurance Rating	6/9
Emergency Medical Service	Volunteer

Nearest Hospital(s)	Distance	Staffed Beds
Monadnock Community, Peterborough	8 miles	62

UTILITIES

Electric Supplier	PSNH
Natural Gas Supplier	None
Water Supplier	Jaffrey Water Works

Sanitation	Municipal
Municipal Wastewater Treatment Plant	Yes
Solid Waste Disposal	
Curbside Trash Pickup	None
Pay-As-You-Throw Program	No
Recycling	Mandatory

Telephone Company	Verizon
Cellular Telephone Access	Yes
Cable Television Access	Yes
Public Access Television Station	Yes
High Speed Internet Service:	
Business	Yes
Residential	Yes

PROPERTY TAXES *(NH Dept. of Revenue Administration)*

2005 Total Tax Rate (per \$1000 of value)	\$20.62
2005 Equalization Ratio	93.1
2005 Full Value Tax Rate (per \$1000 of value)	\$19.26

2005 Percent of Property Valuation by Type	
Residential Land and Buildings	88.2%
Commercial Land and Buildings	9.7%
Other Property including Utilities	2.2%

HOUSING *(NH Office of Energy and Planning)*

2005 Total Housing Units	2,515
2005 Single-Family Units	1,684
Building Permits Issued	19
2005 Multi-Family Units	663
Building Permits Issued	0
2005 Manufactured Housing Units	168

Age 20 to 34	947
Age 35 to 54	1,649
Age 55 to 64	491
Age 65 and over	859
Median Age	38.1 years

Educational Attainment, population 25 years and over	
High school graduate or higher	83.7%
Bachelor's degree or higher	24.0%

ANNUAL INCOME, 1999 *(US Census Bureau)*

Per capita income	\$21,412
Median 4-person family income	\$48,703
Median household income	\$45,033

Median Earnings, full-time, year-round workers	
Male	\$35,349
Female	\$26,773

Families below the poverty level	3.8%
----------------------------------	-------------

LABOR FORCE *(NHES - ELMI)*

Annual Average	1995	2005
Civilian Labor Force	2,880	2,902
Employed	2,786	2,795
Unemployed	94	107
Unemployment Rate	3.3%	3.7%

EMPLOYMENT & WAGES *(NHES - ELMI)*

Annual Average Covered Employment	1995	2005
Goods Producing Industries		
Average Employment	1,108	1,148
Average Weekly Wage	\$606	\$813

Service Providing Industries		
Average Employment	785	1,066
Average Weekly Wage	\$328	\$499

Total Private Industry		
Average Employment	1,893	2,214
Average Weekly Wage	\$490	\$662

Government (Federal, State, and Local)		
Average Employment	307	402
Average Weekly Wage	\$504	\$629

Total, Private plus Government		
Average Employment	2,200	2,616
Average Weekly Wage	\$492	\$657

n = indicates that the data does not meet disclosure standards

EDUCATION/CHILD CARE FACILITIES*(NH Dept. of Education)*

Schools students attend:	Grades K-12 are part of Jaffrey-Rindge Cooperative (Jaffrey, Rindge)	District: SAU 47
Career Technology Center(s):	Region 14 Applied Technology Center, Peterborough	Region: 14

Educational Facilities	Elementary	Middle/Junior High	High School	Private/Parochial
Number of Schools	1	1	1	2
Grade Levels	P K 1-5	6-8	9-12	K-12
Total Enrollment	443	356	495	

NH Licensed Child Care Facilities, 2006:

Total Facilities: 6

Total Capacity: 132

Nearest Community/Technical College: **Nashua; Manchester**Nearest Colleges or Universities: **Franklin Pierce; Keene State; New England; Antioch New England**

LARGEST EMPLOYERS	PRODUCT/SERVICE	EMPLOYEES	ESTABLISHED
Millpore Corporation	Industrial filter	315	1974
Jaffrey-Ringe School District	Education	300	
TFX Medical, Inc.	Medical tubing	252	1980
DD Bean & Sons	Paperbook matches	125	1938
Good Shepherd Nursing Home	Elder care	115	1977
Belletetes	Hardware store	89	1898
Printegra	Graphic design	89	2003
Medefab	Medical devices	50	1990
Johnson Abrasives	Coated abrasives	40	1979
New England Wood Pellet	Wood pellets	40	1998

TRANSPORTATION <i>(Distance estimated from city / town hall)</i>			
Road Access	US Routes	202	
	State Routes	124, 137	
Nearest Interstate, Exit	I-91 (VT), Exit 3; Everett Tpk., Exits 7 - 8		
	Distance	32 miles; 33 miles	
Railroad		No	
Public Transportation		No	
Nearest Public Use Airport, General Aviation			
Jaffrey - Silver Ranch			
Runway		2,982 ft. turf/asphalt	
Lighted?	Yes	Navigational Aids?	Yes
Nearest Airport with Scheduled Service			
Manchester-Boston Regional	Distance	44 miles	
Number of Passsenger Airlines Serving Airport		8	
Driving distance to selected cities:			
Manchester, NH		42 miles	
Portland, ME		138 miles	
Boston, MA		75 miles	
New York City, NY		234 miles	
Montreal, Quebec		274 miles	

COMMUTING TO WORK <i>(US Census)</i>	
Workers 16 years and over	
Drove alone, car/truck/van	77.6%
Carpooled, car/truck/van	12.2%
Public transportation	0.7%
Walked	4.1%
Other Means	0.0%
Worked at home	5.5%
Mean Travel Time to Work	22.7 minutes
Percent of Working Residents:	
Working in community of residence	43%

RECREATION, ATTRACTIONS, AND EVENTS	
X	Municipal Parks
	YMCA/YWCA
	Boys Club/Girls Club
X	Golf Courses
	Swimming: Indoor Facility
	Swimming: Outdoor Facility
	Tennis Courts: Indoor Facility
X	Tennis Courts: Outdoor Facility
	Ice Skating Rink: Indoor Facility
	Bowling Facilities
X	Museums
	Cinemas
	Performing Arts Facilities
X	Tourists Attractions
X	Youth Organizations (i.e., Scouts, 4-H)
X	Youth Sports: Baseball
X	Youth Sports: Soccer
	Youth Sports: Football
X	Youth Sports: Basketball
	Youth Sports: Hockey
X	Campgrounds
X	Fishing/Hunting
X	Boating/Marinas
X	Snowmobile Trails
X	Bicycle Trails
X	Cross Country Skiing
X	Beach or Waterfront Recreational Area
	Overnight or Day Camps
	Nearest Ski Area(s): Pat's Peak
	Other: Historic district; Monadnock State Park

Commuting to another NH community	47%
Commuting out-of-state	10%

Copyright 2006 Economic & Labor Market Information Bureau, NH Employment Security. All Rights Reserved. Updated 06/22/06

All information regarding the communities is from sources deemed reliable and is submitted subject to errors, omissions, modifications, and withdrawals without notice. No warranty or representation is made as to the accuracy of the information contained herein. Specific questions regarding individual cities and towns should be directed to the community contact.

[For Source Information Click Here](#)

DIRECTORY OF TAXABLE PROPERTY



Property Inventory - Year 2006

Owner CHR(39) s Name	Co-grantee's Name	Location	Map	Block	Lot	Unit	Total Assessed Land Value	Total Assessed Improvement	Total Assessed Parcel Value
347 MAIN STREET TRUCKABLE TRUS		25 CHARLONNE ST #MAIN	238	56			0	0	0
52 HIZGERALD DR LLC		125 FORST PARK	240	59	1	2	0	0	0
56 PETERBOROUGH ST JATTIN N103452 LLC	56 PETERBOROUGH ST % HIGH STAND ASSOC	347 MAIN ST	228	22			65436	228496	294232
BUTZGERALD DR CONDO ASSOC		52 HIZGERALD DR	244	30			132846	754457	887303
ABURNETHY, ROBERT G	ABURNETHY, MARIE C	245	5				72033	134994	207027
ADAMS, DAVID G		81 HIZGERALD DR	244	10			587586	0	587586
ADAMS, DAVID G		38 FOX RUN LN	226	15			297505	302058	599563
ADAMS, JAMIE R		117 WILLIAM RD	212	34			4950	0	4950
ALIO, BRAD D		MILKEN RD	212	37			404	0	404
ALIO, BRAD D		17 MEMORY LN	245	35			42370	98993	141363
ALIO, BRIAN		PURRY RD	243	86	4		49702	0	49702
ALIO, BRIAN		TURNPIKE RD	243	86	5		54886	0	54886
ALIO, BRIAN		TURNPIKE RD	243	86	6		109	0	109
ALIO, BRIAN		TURNPIKE RD	243	86	11		56	0	56
ALIO, BRIAN		TURNPIKE RD	243	86	2		49761	0	49761
ALIO, DAVID A	ALIO, WANDA	FORSTER WAY	244	27			2070	0	2070
ALBERT, 2000 FAMILY TRUST, TONNA		180 SQUANTUM RD	243	11	2		88260	244543	332803
ALBIN REALTY LLC		48 NORTH ST	238	230			47478	13298	179676
ALBRIGHT, ROSALYN PATRICI		34 HIGHLAND AVE	238	99			49580	96132	145712
ALCINDOR, WENDY A		12 ALTNAST	239	206			54600	11361	168161
ALDERMAN, HOLLY COMPTON		703 MOUNTAIN RD	204	11			77378	170451	247829
ALDRICH, GLORITRY M		13 STRATTON RD #C	239	106	C		0	162341	162341
ALEX, SHARON A		350 WOODBOUND RD	242	26			56339	85261	141600
ALEX, KIMIN L	ALEX, BARBARA	144 MOUNTAIN RD	220	30			62073	160887	222960
ALLEN, BRUCE T		RED GAIT RD	210	3			33829	0	33829
ALLEN, ROBYN L		27 GILMORE POND RD	239	51			44221	98470	142691
AMARIZ, LAURENCE	AMARIZ, KERRY L	76 WUTTHILL RD	256	10	1		72656	167226	239882
AMERICAN LEGION		20 WILBERT ST	245	20			208211	226191	434402
AMERICAN LEGION	% US CELLULAR TAX DIFT	20 WILBERT ST	245	20	1		0	108000	108000
AMIS, FORREST	AMIS, HESTRA	202 HIZWILLIAM RD	211	19			89831	237333	327164
AMIS, HEATHER W		SANDERS RD	251	4			1692	0	1692
AMIS, RICHARD	AMIS, HEATHER	12 BLACKBERRY LN	228	70			152024	375901	527925
ANDERSON, DONALD T	ANDERSON, SARAH J	MOUNTAIN RD	203	4			4980	0	4980
ANDERSON, HOLLY L	ANDERSON, SARAH J	944 MOUNTAIN RD	203	8			63179	154030	214109
ANDERSON, KARL T		21 LORNAS LN	211	24			79798	119069	198867
ANDREWS, HAROLD		9 CROSS ST	238	270			41399	45432	86831
ANDREWS, MARJORIE C	ANDREWS, DONNA	5 KILVIN LN	245	51			48980	152638	201618
ANNIS, RICHARD D	ANDREWS, DIANNA C	49 FORST PARK	240	59	49		0	31370	31370
ANTONUKO, LISAM	ANNIS, ANITA	9 FIRST DAVEN RD	228	63			52281	95495	152776
ANTTILA, DAVID		3 NITLSON CIR	244	120			48300	101685	149985
APK REAL ESTATE LLC		8 BIRCH ST	244	59			39913	91438	131351
		AMOS FORTUNE RD	246	71			0	0	0

Property Inventory - Year 2006

Owner CHR(39) Is Name	Co-grantee's Name	Location	Map	Block	Lot	Unit	Total Assessed Land Value	Total Assessed Improvement	Total Assessed Parcel Value
ARICI, DOMINIC	ARICI, VICTORIA S	27 LITBURN/AU DR	245	39			58085	17004	229089
ARICI, GARY P		98 NORTH ST	238	214			49400	117944	167344
ARCHAMBAULT TRUST, GLORIA		462 SOLVATUM RD	257	6			48248	116968	165216
ARCHAMBAULT TRUST, RITA M		8 CROSSL ST	238	269			41172	119472	160644
ARCHAMBAULT TRUST, RITA M		NUTTING RD	238	247			3964	0	3964
ARCHAMBAULT, ROBERT J	ARCHAMBAULT, RITA M	14 NUTTING RD	238	246			39661	105118	144779
ARKINC, THE	% CHARLES W BACON III	DUBLIN RD	231	1	2		542	0	542
ARKINC, THE	% CHARLES W BACON III	DUBLIN RD	231	3			709	0	709
ARKINC, THE	% CHARLES W BACON III	DUBLIN RD	231	41			63	0	63
ARKINC, THE	% CHARLES W BACON III	DUBLIN RD	231	43			63	0	63
ARKINC, THE	% CHARLES W BACON III	DUBLIN RD	230	7			581	0	581
ARKINC, THE	% CHARLES W BACON III	DUBLIN RD	231	42			16	0	16
ARKINC, THE		DUBLIN RD	231	40			31	0	31
ARKINC, THE	% CHARLES W BACON III	DUBLIN RD	219	1			97077	383878	480955
ARNOLD, CHRISTIAN C		106 SOLVATUM RD	243	18			49040	93376	142416
ARRUDA, PAUL J	ARRUDA, MARY ELLEN	307 MAIN ST	228	19			50420	170109	220529
ARSENault, DREY	ARSENault, DENISE L	12 HUNT RD	243	59			39074	122495	161569
ARTHUR FAMILY LTD PARTNERSHIP	% WILLIAM ARTHUR	36 FOX RUN LN	226	16			298676	125354	424030
ASCAN, ELIJOA	ASCAN, ELIZABETH	39 RIVER ST	239	237			42096	131897	173993
ASCAN, JAMIS E	ASCAN, ELIZABETH	12 RIDGEVIEW ST RD	245	127			55712	127222	182934
ASCAN, JOSEPH	ASCAN, THELMA	120 SAWTILL RD	228	10			59435	79398	138833
ASCAN, RUTH E	ASCAN, SHELLY	150 SHIRWOOD LN	248	27			82189	194520	276709
ASKEW JR RIV TRUST, LLOYD G	CARLETON, DAVID ROBERT	41 RIVER ST	239	238			41295	84913	126208
ATKINS, VALERIE A	LUTHER, MICHAEL	20 WOLFS WAY	220	2	2		68912	216071	284983
AUCON, BRENT A	AUCON, PAULAM	396 GILMORE POND RD	226	10			294735	4540594	745329
AUCON, BRENT A		7880 HUNT RD	243	41			77739	243714	321453
AUGER, PAULETTE M	% PAULETTE FITZGERALD	SOLVATUM RD	243	5			32418	150	32568
AUSTERMANN, DONALD J	AUSTERMANN, SALLY C	43 NUTTING RD	238	238			52820	124130	176950
AUSTIN, LAURENCE C	AUSTIN, LINDAL	GILSON RD	230	38			39575	44542	439717
AUSTIN, ROBERT M	AUSTIN, JO ANN HARVY	79 NUTTING RD	245	22	1		47616	79841	127457
AVERY, ELLEN A		61 HIGHLAND AVE	238	84			51560	121631	173191
AVERY, KENNETH M	AVRES, KAREN B	12 LABAVANSWORTH WAY	228	73			55899	114795	170694
AVRES, ROBERT G	AVRES, SALLY W	99 LACY RD	239	7			60155	162091	222246
AVRES, ROBERT G	AVRES, SALLY W	GILSON RD	230	29			14910	0	14910
BABSON, DEBORAH E	CROWLEY, SHAWNA J	74 GILSON RD	230	44			83853	23155	315208
BACON JOINT TRUST, PAUL & JOAN		891 FOREST PARK	240	59	89		0	36341	36341
BACON RIV TRUST, KENDALL J		116 OLD COUNTY RD	205	11			61601	341966	403567
BACON RIV TRUST, AND JEAN		8 DUSTIN LN	246	71	8		0	152896	152896
		855 MOUNTAIN RD	204	15			54275	191981	246256
	% CHARLES WALDO BACON III	DUBLIN RD	231	1	1		1073	0	1073

Property Inventory - Year 2006

Owner CHR(39) s Name	Co-grantee's Name	Location	Map	Block	Lot	Unit	Total Assessed Land Value	Total Assessed Improvement	Total Assessed Parcel Value
BACON, JAMES H	BACON, SARAL	179 DUBLIN RD	229	9			79402	174205	253607
BADGER, DOROTHY	HOYT, JOSEPH N	340 MOUNTAIN RD	220	18	1		82419	220058	302477
BAIRNTHORP VIVOS TRST, VIVIANNE F	BAIRNTHORP VIVOS TRST, VIVIANNE F	278 GILFILL RD	211	37			87161	201563	288724
BAILEY, BRADA	MESNER, TRACIE	112 FOREST PARK	240	59	112		0	33930	33930
BAILEY, CLARE S		31 TURNPIKE RD	239	85			41281	176822	218103
BAILEY, RUTH ANNE		OLD COUNTY RD	206	17			298882	0	298882
BAILEY, RUTH ANNE		64 OLD COUNTY RD	205	13			72679	134319	206998
BAILEY, WINDY L		9 DUMAL COOP MILL PARK	246	37	9		0	32293	32293
BAILLARGON, KIVINA		141 HOWARD HILL RD	239	152			49220	92010	141230
BAILLARGON, LOUISE D	BAILLARGON, IRLEAND	111 CILMORE, POND RD	239	15	1		53773	105601	159374
BAIRD PAVING & CONTRACTING INC		18 BROOKS ST	244	73			36866	37051	73917
BAIRD RIV TRUST, HARLAN AND JOYCE		9 JUNIPER ST	244	79			41260	88051	129311
BAIRD RIV TRUST, HARLAN AND JOYCE		22 OAK ST	244	56			39799	40102	79901
BAIRD RIV TRUST, HARLAN AND JOYCE		RID GATE RD	210	5			30829	0	30829
BAIRD, HARLAN S	BAIRD, JOYCE A	75 TURNPIKE RD	244	94			38070	98870	120536
BAIRD, JOHN I	BAIRD, LYNDA G	16 BROOKS ST	244	74			37676	98870	136546
BAKER, JOANNE W		70 RIVER ST	239	74			39204	60648	99852
BAKER, JOANNE W		11 HORNDIKE POND RD	235	5			205391	270	205661
BAKER, JUDITH A		324 TILBONDRIE POND RD	235	24			130874	91271	222145
BAKER, TIMOTHY G		25 CHARLONNE ST #5	238	61			0	139114	139114
BALDWIN, IRVING ABLE TRUST	BAKER, CAROLINE	5 GROVE ST	244	83			40774	77754	118528
BALLETINE, JAMES W		16 IRLIN LN	245	69			49400	111794	161194
BALLETINE, JAMES W	BALLETINE, BETTY J	CHADWICK RD	225	17			1488	0	1488
BALL, KAREN L	BALLETINE, BETTY ANNE	53 CHADWICK RD	225	16			56597	296836	353433
BALL, WILLIAM J	BEAUREGARD, ANTHONY O	27 CHARLONNE ST	238	65			46838	129547	176385
BANGHART, TAM REBECK TRUST	BALL, NORMAN D	65 DEAN FARM RD	246	44			57160	115030	172190
BANISH, CARLA		365 HILBONDRIE POND RD	235	11			33835	266155	309990
BANK OF NEW HAMPSHIRE		18 ROWLEY CIR	238	96			57570	145778	203348
BANK OF NEW HAMPSHIRE	%BOULOS PROP MNGT SVCS	GOODNOW ST	238	178			15921	4810	20731
BANK OF NEW HAMPSHIRE	%BOULOS PROP MNGT SVCS	GOODNOW ST	238	170			5619	58882	64501
BANK OF NEW HAMPSHIRE	%BOULOS PROP MNGT SVCS	28 MAIN ST	238	164			59002	760094	819096
BARANOWSKI, ANDREW W	BARANOWSKI, MAGDALINA	15 LITTLIN RD	253	10			62295	142010	204305
BARDSLEY, DONALD S	BARDSLEY, NORLIN	72 FOREST PARK	240	59	72		0	23200	23200
BARBER, WILLIAM		CILMORE POND RD	227	4			2858	0	2858
BARBER, WILLIAM	BARLICK, MICHAEL W	583 CILMORE POND RD	227	3			113502	129283	242785
BARROS, LINDA M		31 RIDGE REST RD	245	121			47488	123665	171153
BARROS, MICHAEL L	BARROS, ROSIE A	81 FOREST PARK	240	59	8		0	28679	28679
BARTLETT, CURIS N	BARTLETT, JULIA R	66 PRESCOTT RD	257	13			64313	270352	334665
BARTLETT, CORY N	BARTLETT, SACHAL	577 TITZWILLIAM RD	207	13			70033	158492	228525
BARTLETT, RONALD L	BARTLETT, JESSIEYN B	103 LAY RD	239	9			60305	136367	196672
BARTON, WAYNE D	BARTON, REBECCA L	444 MOUNTAIN RD	212	21			70303	166702	237005

Property Inventory - Year 2006

Owner CHR(39) Is Name	Co-grantee's Name	Location	Map	Block	Lot	Unit	Total Assessed Land Value	Total Assessed Improvement	Total Assessed Parcel Value
BASTOS ANTONIO	BASTOS MARIA	13 LAKWOOD DR	240	36			57965	13011	188076
BAUTHOLDER WALTERS	BAUTHOLDER KATHLEEN	212 NUTTING RD	246	53			68533	214674	283207
BAUPACIA		142 RIVER ST	239	32			40928	109474	150402
BAUDLER ERNEST J	BAUDLER MARIANNE W	49 SOUTH SHORE DR	240	26			58806	115603	174409
BAUS JARAL		35 ROWLEY CIR	238	93			54651	121922	176573
BEAM LOUISE F		85 FOREST PARK CHESHIRE ST	240	59	85		0	37876	37876
BEANAND SONS CO D D		15 CHESHIRE ST	245	138			3232	0	3232
BEANAND SONS CO D D		99 HARKNESS RD	245	137			39923	72778	112701
BEANAND SONS CO D D		62777 PETERBOROUGH ST	237	46			82067	142989	225056
BEANAND SONS CO D D		207 PETERBOROUGH ST	244	106			62777	0	62777
BEANAND SONS CO D D		13 WHITE RD	245	139	2		229001	511730	740731
BEANUTAL VIRGON JAMES		MAIN TWPNT	245	139			0	94172	94172
BEAN JR HEIRS OF DELCH D		HARKNESS RD	237	36			15369	9000	24369
BEAN JR HEIRS OF DELCH D		HARKNESS RD	237	32			165	0	165
BEAN JR HEIRS OF DELCH D		HARKNESS RD	237	33			1815	0	1815
BEAN JR HEIRS OF DELCH D		HARKNESS RD (RIAR)	237	21			4857	0	4857
BEAN JR HEIRS OF DELCH D		MAIN ST	237	11			2827	0	2827
BEAN JR HEIRS OF DELCH D		MAIN ST	238	116			879	0	879
BEAN TRUSTIE MARGARET C	TRUST AGREEMENT	46 MAIN TWPNT	237	37			106730	348620	455350
BEAN CLARE		343 MAIN ST	228	21			79420	345780	425200
BEAN HEIRS OF DELCH D		MAIN ST	237	13			575	0	575
BEARCE JAMES R		9 MOONER RD	225	14			71600	19150	90750
BEARCE JAMES R		PEARODY HILL RD	225	15			6750	0	6750
BEAULIU JAMES D		149 PEARODY HILL RD	225	18			72500	206272	278772
BEAURIGARD SR RICHARD V	MARTIN JANICE C	8 FILLER RD	239	28			48429	12449	17578
BEAUSOLIEL CECILE A	BEAURIGARD EMILY E	71 FORST PARK	244	14			47791	122425	170216
BEAUSOLIEL DALL C	BEAUSOLIEL KELLY A	50 SQUANTUM RD	240	59	7		0	16843	16843
BEAUNIEL ROBERT H		37 LAKWOOD DR	240	40			58715	103290	162005
BICKETT THOMAS A		2 TURNPIKE RD	239	105			70763	144008	214771
BICKETT THOMAS A		2 PINE ST	244	55			39913	71874	111787
BICKMANN FREDDIE	BICKETT ANGELAR	125 PARKER RD	250	2			112500	199211	31171
BICKHAM ERIC B	BICKMANN HELMIA	13 STRATTON RD #B	239	106	B		0	162341	162341
BELM MILTON J	BELM JUDITH M	31 SARA DR	254	15			82764	131389	214153
BEJRS DALE	BEJRS MELISSA	64 FOREST PARK	240	59	64		0	30800	30800
BELANGER PAUL J	QUINN WENDY J	260 SQUANTUM RD	242	20			5628	178085	183713
BELISKY FRANK	BELISKY ADILEM	72 HUNT RD	243	45			77167	172023	249190
BELISKY FRANK	BELISKY ADILEM	SQUANTUM RD	243	6			28265	466	28731
BELKN RONALD B	SAWTELLE KELLY A	11 SHIRWOOD LN	249	5			83809	169371	253180
BELL DAVID	BELL JURENE	32 CHARLONNE ST	238	47			45779	88043	138222
BELL JULIETTE		36 PEARODY HILL RD	226	3			62726	123387	186113

Property Inventory - Year 2006

Owner CHR(39) s Name	Co-grantee's Name	Location	Map	Block	Lot	Unit	Total Assessed Land Value	Total Assessed Improvement	Total Assessed Parcel Value
BELL, MICHAEL J	BELL, KARIN G	4 CUTTIER HILL RD	237	44			86998	370357	457355
BELLMAR, JAMES		23 WINDY HILLS LN	238	211	2	5	48860	136875	185735
BELLETTI, S SHALIA C		432 SQUANTUM RD	257	11			48512	85108	133620
BELLETTI, S SHALIA C		440 SQUANTUM RD	257	11	1		114789	649363	764152
BELLETTI, RIV TRUST, CHARLOTTE M		284 MAIN ST	237	5			54620	285040	339660
BELLETTI, RIV TRUST, REXNOLD A		11 NORTH ST	238	168			41406	25711	67117
BELLETTI, RIV TRUST, REXNOLD A		15 NORTH ST	238	169			47791	169380	217171
BELLETTI, S INC		11 DIXON ST	238	274			22216	1950	24166
BELLETTI, S INC		51 PETERBOROUGH ST	238	284			515685	1641135	2156820
BELLETTI, S INC	BELLETTI, NANCY N	80-82 PETERBOROUGH ST	245	3			449285	1884306	2333591
BELLETTI, DAVID R	BELLETTI, NANCY N	GILSON RD	230	15	1		88548	0	88548
BELLETTI, DAVID R	BELLETTI, NANCY N	GILSON RD	230	26			219870	3996	223866
BELLETTI, ERNEST J	BELLETTI, NANCY NICHOLAS	88-90 MCCOY RD	230	15			87078	247904	334982
BELLETTI, JOHN E	BELLETTI, PAUL A	24 DAVIDSON RD	253	28			49005	160246	209251
BELLETTI, MARK N		19 OLD MILL RD	204	1			62519	108778	171297
BELLETTI, MICHELLE A		33 HIGHLAND AVE	238	80			115433	165553	280986
BELLETTI, NORMAN E	% SUZANNE MITCHELL	150 GILSON RD	230	25			394865	209820	604685
BELLETTI, NORMAN E	BELLETTI, JOYCE A	DUBLIN RD	230	3	5		367	0	367
BELLETTI, NORMAN E	BELLETTI, JOYCE A	DUBLIN RD	230	3	6		346	0	346
BELLETTI, SARAC	BELLETTI, JOYCE A	65 HILLCREST RD	244	105			49423	115333	164756
BELLETTI, S INC	ABETZ, AARON J	119 PETERBOROUGH ST	245	105			75105	96169	171274
BELLETTI, S INC		151 CRISTVIEW DR	247	25			64423	234910	299333
BENDEK REALTY TRUST		65 PETERBOROUGH ST	245	92			18296	1300	19596
BENDEK REALTY TRUST		69 PETERBOROUGH ST	245	93			88530	19500	108030
BENJAMIN PRESOTTENN, LAUREY		77 PETERBOROUGH ST	245	95			35553	103102	138655
BENNETT, APRIL L		26 FOREST PARK	240	59	26		0	20975	20975
BENNETT, BARBARA A		GILSON RD	230	36			221780	390	222170
BENNETT, BONNIE B		87 GILSON RD	230	20			92579	11310	203889
BENNETT, FRED C		433 TURNPIKE RD	256	6			57878	418254	476132
BENNETT, JAMES R	BENNETT, ELANOR M	4 DAVIDSON RD	253	29			57151	151398	208549
BENNETT, KEVIN D	BENNETT, IRENE	43 FOREST PARK	240	59	43		0	31149	31149
BENNETT, WYNNE D	BENNETT, IRENE	35 CUTTIER HILL RD	237	41			108582	284630	393212
BERARD ROBERT	BENNETT, MARIET	34 FOREST PARK	240	59	75		0	37043	37043
BERARD DANA J	NAGLE, MICHAEL J	47 SOUTH SIERRA DR	240	25			58954	233159	282113
BERGERON ET AL, SHILIA	BENNETT, ROBERTAL	177 BRYANT RD	236	1	6		91811	349327	441138
	BENNETT, ROBERTAL	871 HEATH RD	221	19			69615	191600	261215
	BERARD, JOANNE	42 FOREST PARK	240	59	42		0	28810	28810
	SPELNY ET AL, EUGENE M	6 MOXADOCK VIEW DR	240	4			67954	131849	199803
		531 NORTH ST	248	12	13		58370	135031	193401

Property Inventory - Year 2006

Owner CHR(39) Is Name	Co-grantee's Name	Location	Map	Block	Lot	Unit	Total Assessed Land Value	Total Assessed Improvement	Total Assessed Parcel Value
BERGERON JR, LONNIE R	BERGERON, KELLYA	112 MCKILGAN RD	240	18			5,995	115,278	173,773
BERGERON SR, LONNIE R	BERGERON, SHEILA	501 EMERY RD	248	7			49,136	12,7825	176,961
BERGERON, ALISON L	BERGERON, CHRISTOPHER R	301 EMERY RD	248	9			6,217	150,365	202,482
BERGERON, JUDITH A		27 COBURN WAY	246	71	27		0	164,709	164,709
BERGERON, MATTHEW T	BERGERON, CHRISTINA	15 KIVAN LN	245	53			48,980	13,928	180,908
BERGERON, THEODORE J	BERGERON, IONIM	211 HARRIS LN	242	29			6,954	134,391	202,345
BERNARD GURARD P		411 FOREST PARK	240	59	41		0	26,725	26,725
BERNARD VINCENT L	BERNARD, JERIL	30 OLD MILL RD	204	4	1		0	784,43	784,43
BERNER, GEORGE	KENNY, DOREN	64 NUTTING RD	245	79			48,025	92,163	140,188
BERNER, JUDITH M		107 FOREST PARK	240	59	107		0	404,72	404,72
BERNER, RICHARD R		354 SQUANTUM RD	242	5			59,495	124,990	184,285
BERRY, JOHN W	BERRY, LAURAL	29 SOUTH SHORE DR	240	23			58,235	1,284,77	1,867,12
BERRAM, KIRRI L		10 COLTON DR	246	71	10		0	152,306	152,306
BEST, GARY A	BEST, DANIELA	29 MCNADNOCK VIEW DR	240	2			6,7979	150,651	216,430
BEST, SANDRA		44 MCCOY RD	230	19			585,75	8,3873	142,448
BEST, SANDRA		11 BONDICK POND RD	229	20			39,733	0	39,733
BEST, SANDRA A		GILSON RD	230	33			141,265	1260	147,525
BEST, SANDRA A		54 MCCOY RD	230	17			64,4023	155,065	219,488
BETHESDA PROPERTIES LLC		15 FITCH RD #5	245	128			54,336	260,737	315,073
BETHESDA PROPERTIES LLC		27 FITCH RD	245	129	4		105,654	0	105,654
BETHESDA PROPERTIES LLC		1820 HADLEY RD	245	150			785,19	1,791,78	257,697
BETHESDA PROPERTIES LLC		47 FOREST PARK	240	59	47		0	33,606	33,606
BIATTI, SUZANNA	BIATTI, BRINDAL	409 NUTTING RD	254	9			824,94	178,691	261,185
BIBLAURALTY TRUST		591 HOWARD HILL RD	240	66			5,0060	145,534	195,594
BIRCH, JAMES D		BRIGHAM RD	209	1			12,276	0	12,276
BISHOP, THOMAS F		341 SQUANTUM RD	242	55			5,995	133,320	19,315
BIXLER, SONYA R		769 GILMORE POND RD	228	53	2		113,025	15,968	264,993
BLACK, STEPHANIE MARTIN		SQUANTUM RD	243	39			6,806	0	6,806
BLACK, STEPHANIE MARTIN		SQUANTUM RD	243	8			80,75	0	80,75
BLACK, RONALDA	BLACK, DARLENE S	6 TYLER HILL RD	228	71			40,385	114,403	154,788
BLACKBERRY LANE LLC	% GREEN	10 BLACKBERRY LN	228	47			66,580	581,70	124,750
BLACKBERRY LANE LLC	% GREEN	GILMORE POND RD REAR (W/S)	228	47			30,32	0	30,32
BLACKBERRY LANE LLC	% GREEN	380 MAIN ST	228	89			64,820	148,496	213,316
BLACKBERRY LANE LLC	% GREEN	MOUNTAIN RD (REAR)	221	21			440	0	440
BLAIN, BRUCE R	BLAIN, SHANNON C	11 PROSPECT ST	238	121			485,586	118,348	1,669,34
BLAIR, FRANK J		15 NELSON CIR	244	122			56,777	120,207	176,984
BLAIS, MICHAEL J		1096 JAMITRY RD	202	8			934,26	145,672	239,098
BLAIS, WALTER W		31 MOUNTAIN RD	228	59			58,776	85,161	143,937
BLAIS, WALTER W		33 MOUNTAIN RD	228	55	1		58,036	242,526	300,562
BLANCHETTE, ELIZABETH N		92 NORTH ST	238	313			47,540	665,50	1140,90

Property Inventory - Year 2006

Owner CHR(39) s Name	Co-grantee's Name	Location	Map	Block	Lot	Unit	Total Assessed Land Value	Total Assessed Improvement	Total Assessed Parcel Value
BLANCHETTE, LINDA A		501 NORTH ST	248	10			6015	101861	162876
BLANCHETTE, PETER R		101 TILLOTHER DR	238	193			41400	7165	112565
BELLEC		11 PLANTATION DR	244	28			132546	116542	249088
BLESS, SUSAN K		71 TROTTING PARK RD	240	78			85563	114823	200386
BLOOD, MICHAEL G		152 NUTTING RD	246	65	1		50180	133908	184088
BODZIWIC, JOHN		520 MOUNTAIN RD	212	18			90770	97516	187686
BOLIN, KVIN		19 RIVER ST	239	230			35202	56462	91664
BOLLIS, JOHN EDWARD		552 DUBLIN RD	231	17			98315	0	98315
BORILL, LINDA L		28 COBURN WAY	246	71	28		0	152198	152198
BOSS, JR, GARY C	BOSS, AMY S	148 MAIN ST	238	139			34430	70548	107978
BOSS, NORMAN C	BOSS, DANIELLE U	19 LIBBY CT	239	192			49267	122361	17628
BOSS, NORMAN M	TRACY, LANE	77 SQUANTUM RD	243	32			46520	119877	166397
BOUCHER, ROGER R		331 MOUNTAIN RD	220	12			59939	139906	199845
BOUDREAU, HEYTORA	BOUCHER, LORRAINE	574 TITZWILLIAM RD	207	2			62021	182412	244433
BOUDREAU, TIMOTHY W		90-92 NUTTING RD	245	72			48579	75150	123729
BOUDREAU, GERARDA	BOUDREAU, CLAUDE M	344 SQUANTUM RD	242	6			60935	127050	187985
BOULTY, GERARDA		571 HILLCREST RD	244	104	1		56096	119729	175825
BOULTY, GERARDA	SANDERS RD (BLAZ)	SANDERS RD (BLAZ)	252	9			959	0	959
BOULTY, GERARDA	SANDERS RD BLAZ	SANDERS RD BLAZ	252	8			1545	0	1545
BOURGOIS, HEDI	30 CONTOCOOK AVE	30 CONTOCOOK AVE	243	47			48579	133036	17615
BOURQUE, OLIVIA M	105 MCKIGAN RD	105 MCKIGAN RD	240	93			57935	81684	139619
BOURQUE, TRISTEE JOYLAND BURTHA B	79 STRATTON RD	79 STRATTON RD	239	120			48701	157505	206206
BOUTWELL, MAUREEN ANNE	109 MAIN ST	109 MAIN ST	238	103			33600	57585	91185
BOUTWELL, RONALD J	194 MAIN ST	194 MAIN ST	237	15			70033	169955	239988
BOUTWELL, RONALD J	196 MAIN ST	196 MAIN ST	237	14			60394	150333	210727
BOUTWELL, RONALD J	SAW TILLE RD	SAW TILLE RD	228	6	1		1132	0	1132
BOUTWELL, RONALD J	59 SAW TILLE RD	59 SAW TILLE RD	228	5			56637	173421	230058
BOY SCOUTS OF AMERICA	DUBLIN RD	DUBLIN RD	233	2			246985	0	246985
BOYCE, HIL WILLIAM J	7 WHITE RD	7 WHITE RD	245	131			40139	50690	90829
BOYCE, CHARLES	9 COLTON DR	9 COLTON DR	246	71	9		0	15976	15976
BOYD, ROBIN	18 BULLARD RD	18 BULLARD RD	204	7	1		0	117094	117094
BOYD, SHAWN W	38 FARMARD HILL RD	38 FARMARD HILL RD	239	147			49490	21796	261286
BRACKETT, CHARLES F	54 THORNHILL POND RD	54 THORNHILL POND RD	229	29			88309	280850	368959
BRADLEY C JACKSON CONSULTING	NUTTING RD	NUTTING RD	254	12	2		1526	0	1526
BRADLEY ETAL, STEPHEN P	SANDY LN	SANDY LN	227	20	1		4202	0	4202
BRADLEY ETAL, STEPHEN P	GILMORE POND RD	GILMORE POND RD	227	19			6344	0	6344
BRADLEY TRUST, STEPHEN P	SANDY LN	SANDY LN	227	24			207035	0	207035
BRADLEY TRUST, STEPHEN P	27 SANDY LN	27 SANDY LN	227	23			209157	222707	431864
BRADLEY, GEORGE G	239 GILMORE POND RD	239 GILMORE POND RD	226	20			86249	33790	120039
BRADLEY, GEORGE G	240 GILMORE POND RD	240 GILMORE POND RD	227	22			280609	361180	641789

Property Inventory - Year 2006

Owner CHR(39) Is Name	Co-grantee's Name	Location	Map	Block	Lot	Unit	Total Assessed Land Value	Total Assessed Improvement	Total Assessed Parcel Value
BRADLEY, PAUL H	BRADLEY, KARLA MARIE	12 SANDY LN	227	20	2		68173	450521	518634
BRADLEY, WALTER H		65 FOREST PARK	240	59	65		0	30124	30124
BRANCHER, CHARLES S		731 FORWARD HILL RD	240	67			49820	157902	207722
BRAINWARTH, ROBERT E	BRAINWARTH, KIMBERLY DP	97 STRATTON RD	239	126			47393	135723	183116
BREAU, WARREN P	BREAU, CATHERINE	17 CARRIAGE HILL DR	240	65	5		57240	101510	158750
BREIN, MICHAEL	NAGLE, MELINDA	61 PROCTOR RD	237	31			59194	127559	186753
BREIN, RAYMOND	BREIN, BRENDA J	32 POOL RD	219	9			103686	131229	234915
BREMANER, JOSEPH P	BREMANER, LINDA C	CHIMORE, POND RD	222	2			119440	0	119440
BREMANER, JOSEPH P	BREMANER, LINDA C	471 GILMORE, POND RD	222	1			129984	234908	364892
BREMS, PATRICK		71 RIVER ST	239	262			39375	62467	101842
BREWSTER, JESSIE R	BREWSTER, BARBARA L	398 DUBLIN RD	231	39			74541	39331	113872
BRIDGES, TERRANN	% DEBBIE L CAROLYN	SUNSET LN	245	96			29200	0	29200
BRIGHAM ROAD REALTY TRUST		BRIGHAM RD REAR	210	7			21288	0	21288
BROCHU, JOSEPH	BROCHU, BETSY J	PINECREST RD	245	153			46050	0	46050
BROCHU, JOSEPH	BROCHU, BETSY J	16 PINECREST RD	245	118			46043	83863	129906
BRODERICK, ANDREW		50 FOREST PARK	240	59	50		0	17880	17880
BRODMIRKLE, LARLE		120 PROCTOR RD	237	50			88541	166484	255025
BROOKS, WAND		26 PINE ST	244	48	49		40290	64122	104412
BROSS, PETER		11 ADLEY RD	254	20			14865	0	14865
BROWN, CRAIG L		OLD SLARON RD (RUAR)	254	26			9611	0	9611
BROWN, KAREN J	BROWN, JANET M	49 AMOS FORTUNE RD	246	32	1		56192	150625	206817
BROWN, NANCY L		244 INGALLS RD	273	2	1		65923	135676	201599
BROWN, RUTH T		10 BOURGEOIS ST	238	277			40577	5429	92006
BROWN, RUTH T		1172 WILLIAM RD	206	10	2		13810	1424	15234
BRUCE, CHARLES L		354 TITZ WILLIAM RD	206	10	1		69263	16756	237019
BRUDER, CHARLES T	BRUCE, KATHLEEN L	97 CRESTVIEW DR	246	10			66375	258380	324755
BRUM, JOHN	LYNCH, RITA	31 PINE RD	234	6			429206	237865	667071
BRUNEAU, WINDY L	BRUM, MARIANNE	159 INGALLS RD	223	10	1		64033	137273	201306
BRUNEAU, WINDY L	BRUNEAU, RONNIEAN P	BRVANT RD	236	1	2		78859	0	78859
BRUNEAU, WINDY L	BRUNEAU, RONNIEAN P	BRVANT RD	236	1	5		6243	0	6243
BRUSH TRUST, JOAN	BRUNEAU, RONNIEAN P	BRVANT RD	236	1	4		2419	0	2419
BRVANT, JASON M	BRVANT, TINAM	721 NORTH ST	248	17			69253	104791	264044
BRVANT, NORA B		14 CONTOCK CREEK AVE	243	51			49005	105252	154257
BUCK FAMILY TRUST		58 PROCTOR RD	237	52			67359	227370	294729
BUCK TRUST, BRUCE C & JOANNE A		43 HILL CREST RD	244	103			58716	178692	237468
BULLOCK, PATRICIA M		12 PROCTOR RD	237	51			91661	282486	374147
BULMER, DAVID	BULMER, MARY M	48 PRISCOTT RD	257	15			70273	116558	186831
BUNTHILL, JILL B	BUNTHILL, KAREN A	26 SOUTH STONE DR	240	31			59405	147040	206445
BURBIE, FORREST		36 KNIGHT ST	244	70			90759	349809	440568
		14 FOREST PARK	240	59	14		0	21209	21209

Property Inventory - Year 2006

Owner CHR(39) s Name	Co-grantee's Name	Location	Map	Block	Lot	Unit	Total Assessed Land Value	Total Assessed Improvement	Total Assessed Parcel Value
BUREAU OF COURT FACILITIES		84 PETERBOROUGH ST	245	3	2		92790	170646	1799536
BURGESS, DONALD W	BURGESS, CYNTHIA P	GILSON RD	230	31			12455	0	12455
BURGESS, DONALD W	BURGESS, CYNTHIA P	GILSON RD	230	30			14910	0	14910
BURGESS, DONALD W	BURGESS, CYNTHIA P	76 GILSON RD	230	43			82764	14770	224534
BURGESS, DONALD W	BURGESS, CYNTHIA P	35 OAK ST	245	19			59510	85677	145187
BURGOYNE, SR, RAYMOND F	BURGOYNE, ELIZABETH	25117 WILLIAM RD	206	23			73420	138370	211790
BURGOYNE, RAYMOND R	BURGOYNE, ELIZABETH A	172 WILLIAM RD	206	24			10062	0	10062
BURK, HERBERT W	BURK, PATRICIA	47 LARKWOOD DR	240	43			98600	123488	2220888
BURNHAM, DOROTHY		67 NUTTING RD	245	21	1		77074	125977	202991
BURNHAM, FRANKLIN L	BURNHAM, DEBORAH D	PROCTOR RD	236	13			71044	0	71044
BURNS, KIMBERLY	CLOUTIER, HERBERT	25 SOUTH SHORE DR	240	22			58235	122334	180569
BURPEL BLOCK TRUST	% VIN, JOHANSON	35 CHOCOL ST	238	20			59368	121935	181303
BURROWS, DAVID C	BURROWS, JACQUELINE	33 NUTTING RD	238	237			48809	97440	146249
BURROWS, JAMES L	BURROWS, NANCY M	57 NORTH ST	238	187			48684	113620	162304
BURROWS, THOMAS E	BURROWS, RACHELLE	75 MICHIGAN RD	240	88			58205	105010	163215
BURT, MICHAEL W	BURT, HEATHER K	3 DUVAL COOPM H PARK	246	37	3		0	30675	30675
BURT, RANDOLPH P		PRESCOTT RD	257	24	5		757	0	757
BURT, RANDOLPH P		PRESCOTT RD	257	24	6		571	0	571
BURT, RANDOLPH P		PRESCOTT RD	257	24	9		340	0	340
BURT, RANDOLPH P		PRESCOTT RD	257	24	8		4703	0	4703
BURT, RANDOLPH P		103 PRESCOTT RD	257	24	7		7323	229020	302143
BURT, WILLIAM	BURT, CARLA	23 WHEELER ST	239	174			48025	97072	145097
BURWARD HOY, KENNETH	BURWARD HOY, VIRGINIA	MOUNTAIN RD REAR	203	5			953	0	953
BUSHER III, OTTO A		20 BRADLEY CT	238	160			60420	244994	305414
BUSHER, BETTY A	BUSSIERE, STEVEN J	46 WILBERT ST	245	13			45769	77703	123472
BUSHER, KENNETH R	RYARD-BUSHER, ROBIN	8 LIBBY CT	239	200			56481	132678	189159
BUSHER, ROBERT E	BUSSIERE, STELLAM	75 HIGHLAND AVE	238	85			50180	127588	172768
BUTLER JR, DONALD J	BUTLER JR, DONALD J	22 KIVIN LN	245	60			48980	103707	152687
BUTLER RIVOC TRUST, MARY	BUTLER, PAULINE A	52 CHARLONNE ST	238	43			48300	164076	212376
BUTLER, CATHERINE		84 FOREST PARK	240	59	84		0	28606	28606
BUTLER, RICHARD A		13 WHEELER ST	239	173			47791	22406	70197
BUTLER, RODA J		9 EMERY RD	248	4			58640	92579	151219
BUTLER, VICTORIAL		RIVER ST	239	267			1740	0	1740
BUTLER, VICTORIAL		147 RIVER ST	239	266			41996	22003	63399
BUTZLER, RICHARD	BUZEL, JULIE H	100 TOWN FARM RD	247	13			60984	152238	213222
CABANA, ERIC P	MCINTYRE, JANE L M	225 CRISTVIEW DR	247	33			82545	150820	233365
CASSE, CAROL A		100 RIVER ST	239	36			61385	182071	243456
CALDWELL, DOROTHY JUNE	CALDWELL, HAZEL ANNE	212	212	22			20370	0	20370
CALDWELL, DOROTHY JUNE	CALDWELL, HAZEL A	MOUNTAIN RD	220	15			935	0	935
CALDWELL, DOROTHY JUNE	CALDWELL, HAZEL ANN	378 MOUNTAIN RD	220	17			83497	199609	283106

Property Inventory - Year 2006

Owner CHR(39) Is Name	Co-grantee's Name	Location	Map	Block	Lot	Unit	Total Assessed Land Value	Total Assessed Improvement	Total Assessed Parcel Value
CALISI, TANUVA R		21 OAK ST	244	36			39307	71291	110598
CALLAHAN, MYNN		11 COOLIDGE ST	245	82			47879	107440	155319
CALVARY ASSEMBLY OF GOD		48 S STRATTON RD	239	170			61660	359655	421315
CAMIRE, ROBERT L	CAMIRE, LINDA R	308 WOODBOUND RD	242	36			68044	159383	227427
CAMP, JONATHAN A	CAMP, KRISTIN S	199 GALLIS RD	223	11	5		56742	171980	228722
CAMPBELL, KENNETH D	CAMPBELL, SUSAN T	566 GILMORE POND RD	227	28			250756	2548879	509635
CAMPBELL, KEVIN	CAMPBELL, MAURIJEN J	435 MOUNTAIN RD	212	25			155043	302816	457859
CARDILLO, MYRA J		27 LITINEN RD	253	16			62570	130493	193063
CARLAND, ASTROM		94 FOREST PARK	240	59	94		0	34560	34560
CARLAND, SANDRAN		6 FOREST PARK	240	59	6		0	17942	17942
CARLTON, MICHAEL	KUNSTEL, CARLTON, STACY	58 PROSPECT ST	238	129			51050	85612	136662
CARON, DANIEL T	CARON, AMY E	24 BRVANT RD	228	96			67768	108654	176422
CARON, JR, EMIL L	CARON, ELLEN L	148 SILVERWOOD LN	248	28			76290	165520	241810
CARON, CYNTHIA A		38 GILMORE POND RD	239	61			51710	93190	144800
CARON, ERNEST G	CARON, MARTHA W	8 SPECT ST	244	88			41730	97187	138917
CARON, JOSEPH A	KOLO CARON, LUCINDAM	56 NUTTING RD	245	80			56120	68619	124739
CARON, JOSEPH A	KOLO CARON, LUCINDAM	11 HORNDIKE POND RD	235	15			228233	4578	23281
CARON, PETER J		378 11 HORNDIKE POND RD	235	19			88649	148979	237628
CARON, RONALD J		19 CONTECOCK AVE	243	55			49763	109629	159382
CARPENTER, DAVID L		796 NORTH ST	249	16			66553	114339	180892
CARR, HELEN B	CARR, JAN R	13 STRATTON RD #A	239	106	A		0	169574	169574
CARR, HELEN B	CARR, JAN R	BRVANT RD	236	28			807	0	807
CARR, ROBERT H	CARR, EMILY C	156 BRVANT RD	236	27			80998	173572	254570
CARSON, MARTIN COMPANY INC	CARR, EMILY C	11 HORNDIKE POND RD	235	8			108680	360	109040
CASAGRANDE, LOUIS	CARR, EMILY C	354 11 HORNDIKE POND RD	235	21			86549	11606	198155
CASAGRANDE, LOUIS	CASAGRANDE, JULIE	23 MAIN ST	238	18			55199	120835	176034
CASIDY, PRILLAM		BRVANT RD	236	22			790	0	790
CASSIDY, DAVID		215 BRVANT RD	236	2			69608	195286	264894
CASWELL, DAVID		10 FOREST PARK	240	59	10		0	10845	10845
CEDARWOOD DEVELOPMENT CORP	CASWELL, NANCY	36 FITCH RD	245	129	20		39913	62558	102471
CERVENKA, ROBERT P	CERVENKA, KARIN M	DUBLIN RD	229	13	5		86841	194724	289013
CESOLNI, GARY S	CESOLNI, DEBRA A	200 GILSON RD	231	26	2		454977	8448	95289
CIT INVS TRS LTD	% PRINTEGRA CORP	22 FOREST PARK	240	59	22		0	20003	20003
CLADBOURNE, DAVID	CLADBOURNE, MICHELE M	45 KNEIGHT ST	244	66	1		75672	82479	899851
CLAIKE, CAROL R	INAYT, PAUL J	26 SAWTILLE RD	228	16			59135	119323	176458
CLAIKE, HEATHER ANNE		27 SQUANTUM RD	244	18			48512	44093	93605
CLAIKE, NORMAN R		434 NORTH ST	247	38			49423	126440	175863
CLAMBERLAIN, JR, LARL R	CLAIKE, JANET	2 BROOK ST	244	87			41460	66850	108310
	CLAMBERLAIN, CAROL A	8 PICT DR	221	10			105358	113699	219057

Property Inventory - Year 2006

Owner CHR(39) s Name	Co-grantee's Name	Location	Map Block	Lot	Unit	Total Assessed Land Value	Total Assessed Improvement	Total Assessed Parcel Value
CHAMBERLAIN, DAVID M	CHAMBERLAIN, ERIN L	17 DARCHE DR	243	65		57935	105296	163231
CHAMBERLAIN, FRANCIS R	CHAMBERLAIN, ANN E	49 NUTTING RD	238	239		51170	149309	200479
CHAMBERLAIN, GEORGE	CHAMBERLAIN, RUTHAM	37 PROSPECT ST	238	125		485486	85658	134244
CHAMBERLAIN, KIVIN F	CHAMBERLAIN, THERESA P	18 DARCHE DR	243	81		57935	138889	196824
CHAMBERLAIN, MICHAEL H	CHAMBERLAIN, MARIA A	601 GILMORE POND RD	227	5		65997	163827	228824
CHAMBERLAIN, PETER J	CHAMBERLAIN, SIAMNAM	186 INGALLS RD	223	5		70333	123432	193765
CHAMBERLAIN, ROBERT M		549 TIKORNDIKE POND RD	234	22		90558	168559	259117
CHAMBERLAIN, TODD M	CHAMBERLAIN, MAURIN A	14 HILL CREST RD	244	123		48429	107672	156101
CHAMBERLAIN, W GARRETT	CHAMBERLAIN, KELLY JO	10 CRESTVIEW DR	246	25		73333	141233	214566
CHARLONNE, GERALD		145 OLD SHARON RD	235	6		38324	47818	86042
CHARLONNE, JOSEPH F	CHARLONNE, CYNTHIA A	9 HARTING ST	245	85		58235	105350	163585
CHARLONNE, RAYMOND J		15 SQUANTUM RD	239	136		48579	110684	159263
CHASE, REV TRUST, ROBERT A		12 HILL RD	239	30		48613	60933	109546
CHASE, REV TRUST, ROBERT A	CHASE, REV TRUST, ANN P	169 TIKORNDIKE POND RD	229	23	1	100296	219219	319515
CHASE, REV TRUST, ROBERT A	CHASE, REV TRUST, ANN P	TIKORNDIKE POND RD	229	23	2	2250	0	2250
CHAVEZ, FRID E	CHAVEZ, OZZIE	66 STRATTON RD	239	166		49100	171845	220945
CHESHIRE, JANTREY MILL LLC		10 MAIN ST	238	257		22738	50747	729285
CHESHIRE, JANTREY MILL LLC		PTTERRBOROUGH ST	238	260		36416	0	36416
CHESHIRE, JANTREY MILL LLC		15 PTTERRBOROUGH ST	238	259		7187	4182	11369
CHESHIRE, JANTREY MILL LLC		31 PTTERRBOROUGH ST	238	262		38524	43543	82067
CHESHIRE, OIL COMPANY		33 PTTERRBOROUGH ST	238	263		32104	0	32104
CHESHIRE, OIL COMPANY		74 HUNT RD	243	40		71554	239546	311100
CHASSON, GERARD J	CHASSON, KAREN	SQUANTUM RD	243	7		24233	7335	31568
CHULA, MICHAEL J		36 SCHOOL ST	239	80		41556	189391	230947
CHOQUETTE, DONALD J	CHOQUETTE, THERESA M	51 CRESTVIEW DR	246	7	1	59346	171187	230533
CHOQUARD, BETTY A		83 PROSPECT ST	237	26		55905	140147	196052
CHRISTIAN, AILANA		16 FLETCHER DR	238	192		44520	92344	136864
CHRISTIAN, DONALD R		44 SILVERWOOD LN	249	21		130214	193325	323539
CHRISTIAN, ERIC A	CHRISTIAN, SALYA	5 BALDWIN RD	246	34		50007	205308	255315
CHRISTIAN, STEPHEN A	CHRISTIAN, CHARLENE	65 TURNPIKE RD	244	92		38768	62851	101619
CJA RENTALS LLC		8 BOURGEOIS ST	238	278		39913	154066	193979
CJA RENTALS LLC		17 MOUNTAIN RD	228	57		64796	160454	225250
CLAPP TRUST, ALLEN N		INGALLS RD	223	6		64269	0	64269
CLAPP TRUST, ALLEN N		111 INGALLS RD	223	7		79483	334785	414268
CLARK, BRIAN M	CLARK, JANE L	23 DARCHE DR	243	66		57935	140523	198458
CLARK, ERIC R		7 MARK ST	238	147		40139	64483	104622
CLARK, LISA A		51 TURNPIKE RD	239	94		41217	107721	148938
CLARK, WANITA		27 FORREST PARK	240	59	27	0	20747	20747
CLARK KIVAN, JEFFREY M	CLARK KIVAN, MARGERY A	125 SILVERWOOD LN	248	33		79967	246075	326042
CLARK, JILL R		76 FORREST PARK	240	59	76	0	36923	36923

Property Inventory - Year 2006

Owner CHR(39) Is Name	Co-grantee's Name	Location	Map Block	Lot	Unit	Total Assessed Land Value	Total Assessed Improvement	Total Assessed Parcel Value
CLAYTON, DOUGLAS	CLIEGG, DONNA M	50 BOLLARD RD	204	5	1	0	106391	106391
CLIEGG, MARK J	CLEGG, DONNA M	44 STRAUTON RD	239	203		46653	102906	149559
CLEVELAND, RICHARD A	CLEVELAND, PATRICIA	21 HILSON ST	239	110		40666	90629	131295
CLIFTON, JEFFREY W	4 PARENT ST	238	210			48209	80574	128783
CLOUTHER, BARBARA M	CLOUTHER, HELENA	42 STRAUTON RD	239	209		46653	79989	126642
CLOUTHER, HELENA		1 EHTINEN RD	253	18		2150	0	2150
CLOUTHER, HELENA		58 LITINEN RD	253	20		300911	57152	358063
CLOUTHER, HELENA	CLOUTHER BARBARA	69 RIVER ST	239	261		38768	53704	92472
CLOUTHER, MICHAELA	CLOUTHER, TERESA M	19 CHARLONNE ST	238	55		55520	99363	154883
CLOUTHER, OWEN	CLOUTHER, WENDY D	148 PROCTOR RD	236	14		74091	247532	321623
CODY, RALPH R		26 FITZGERALD DR	244	32		128346	126596	254942
COGGINS, MICHAEL	COGGINS, DARLENE	31 FOREST PARK	240	59	3	19783	0	19783
COLEY, ANNIE M		82 FITZ WILLIAM RD	212	11	1	61846	21155	273381
COLL, GARY C	COLL, MCK HELLE M	378 NORTH ST	247	41		97135	195121	292256
COLEMAN, WILLIAM L	COLEMAN, MILDRED	43 PARSONS LN	228	28	1	114083	196527	310610
COLGATE, ROBERT H	COLGATE, TAMARA Z	24 RID GATE RD	211	12		77238	364419	441657
COLLAR RIV/ TRUST ARCHIE L		16 COLLS FARM RD	254	23		59795	110126	169921
COLLAR TRUST ARCHIE L	COLL TRUST, HELEN VB	15-17 COLLS FARM RD	254	24		67557	267055	334612
COLLAR TRUST ARCHIE L	COLL TRUST, HELEN VB	NUTTING RD	245	143		207	0	207
COLLAR TRUST ARCHIE L	COLL TRUST, HELEN VB	396 NUTTING RD	245	142		70023	74198	144221
COLLAR TRUST ARCHIE L	COLL TRUST, HELEN VB	398 NUTTING RD	245	140		55482	123013	178495
COLLAR TRUST ARCHIE L	COLL TRUST, HELEN VB	77 OLD SHARON RD	254	25		41278	106596	147874
COLLAR TRUST ARCHIE L	COLL TRUST, HELEN VB	41 TYLER HILL RD	239	248	1	75747	204756	280503
COLL TRUST ARTHUR J		TYLER HILL RD	239	253		46190	9625	55815
COLL TRUST ARTHUR J		AMOS FORTUNE RD	246	72		190	0	190
COLL BRUCE P	COLL, DENISE M	AMOS FORTUNE RD	237	61		221	0	221
COLL BRUCE P	COLL, DENISE M	40 AMOS FORTUNE RD	237	58		78974	335079	404053
COLL BRUCE P		LORD VIEW DR	237	62		190	0	190
COLL BRUCE P		LORD VIEW DR	237	63		290	0	290
COLL BRUCE P		NORTH ST	237	59		119	0	119
COLL BRUCE P		NORTH ST	238	212	3	58622	97014	155636
COLL BRUCE P		NORTH ST	238	212	4	255	0	255
COLL BRUCE P		NORTH ST	237	71		4680	0	4680
COLL BRUCE P		NORTH ST	237	60		176	0	176
COLL CATHRINE L S		63 NORTH ST	238	188		64650	192368	257018
COLL CHRISTOPHER	COLL, JUDITH & COLL, ARTHUR J	19 BALDWIN RD	246	35		52542	107295	159837
COLL KENNETH	COLL, MONIQUE	75 TYLER HILL RD	239	250		48609	173174	221783
COLL KENNETH J	COLL, MONIQUE C	58 TYLER HILL RD	239	251		48087	0	48087
COLL MARK R	COLL, LORJA	390 NUTTING RD	245	144		94530	23393	327923
COLL RAN HELEN VIVOC TRUST	COLL RAN, KATHLEEN M RIVOC TRUST	CAP MOUNTAIN RD	206	2		2970	0	2970

Property Inventory - Year 2006

Owner CHR(39) Is Name	Co-grantee's Name	Location	Map	Block	Lot	Unit	Total Assessed Land Value	Total Assessed Improvement	Total Assessed Parcel Value
COLLIERAN ELLEN V RIVOC TRUST	COLLIERAN KATHLEEN M RIVOC TRST	GAP MOUNTAIN RD	206	6			1281	0	1281
COLLIERAN ELLEN V RIVOC TRUST	COLLIERAN KATHLEEN M RIVOC TRST	GAP MOUNTAIN RD	206	9			990	0	990
COLLIERAN ELLEN V RIVOC TRUST	COLLIERAN KATHLEEN M RIVOC TRST	388 GAP MOUNTAIN RD	206	1			70532	172594	243126
COLLINS JIMMYN	86 PROSPERITY ST		237	25			63899	76149	140648
COLLINS KVIN M	COLLINS NANCY J	71 SAWTELL RD	228	6	2		61145	192364	253509
COLLUM DAVID J	COLLUM ANGLAM	72 NORTH ST	238	223			48589	84317	132906
COLPITS BARBARA J	83 FOREST PARK		240	59	83		0	35744	35744
CONNOLLY CLIFFORD	50 RIVER ST		239	78			42384	88406	130790
CONNOLLY NANCY R	227 GREAT RD		221	1			73730	206804	280534
CONNOLLY THOMAS A	PROCTOR RD		236	5	1		684	0	684
CONNOLLY THOMAS A	276 PROCTOR RD		236	4			46839	319711	366550
CONNOLLY TIMOTHY	DUNN LISA	136 RIVER ST	239	33			41000	37970	79570
CONROY KVIN P	CONROY JULIA C	110 STRATTON RD	239	157			47879	88421	136300
CONSTANT LORI D	41 COBURN WAY		246	71	41		0	169670	169670
CONSTANT PETRL	39 MILLISSA CR		246	71	39		0	155239	155239
CONTOX COOK LAKI PARK ASSO C	% CHRISTINE A CRELLMAN	TROTTER PARK RD	240	80			41546	0	41546
CONTOX COOK LAKI PARK ASSO C	% CHRISTINE A CRELLMAN	TROTTER PARK RD	240	73			325	0	325
CONTOX COOK LAKI PARK ASSO C	% CHRISTINE A CRELLMAN	TROTTER PARK RD	240	86			4005	720	4725
CONTOX COOK LAKI PARK ASSO C	% CHRISTINE A CRELLMAN	TROTTER PARK RD	240	83			780	0	780
COOK JR JAMES	COOK MARIAN	387 TUTTING RD	254	10			84129	185114	269243
COOK CHARLIE M	COOK SARONA	591 HIZWILLIAM RD	208	1			70033	130528	200561
COOK STEPHEN B	COOPER LISA E	303 GREAT RD	211	3			83087	187636	270723
COOPER WAYNE E	COOPER LISA E	TIMORNDISK POND RD	235	2			228937	180	22917
COOPER WAYNE E	COOPER LISA E	290 TIMORNDISK POND RD	235	27			153866	402420	556286
CORRY THERESA D	HURN ANDIEZ MARTIAL	748 NORTH ST	249	20			84781	151133	235914
CORLISS DAVID B	80 MOUNTAIN RD		229	5			63709	100961	164670
CORMACK MARY C	17 MAIN ST		238	15			48296	177000	225296
CORMIER DONNA	20 BROOK ST		244	72			36696	71524	108220
CORMIER PEARL	40 FOREST PARK		240	59	40		0	25764	25764
CORMIER RAYMOND C	71 HARRINGTON		242	28			57761	50095	107956
CORNELLER JOHN G	31 SQUAVHUM RD		244	19			54770	114331	169101
CORREIA REV TRUST JOANN MORIN	179 PROCTOR RD		236	19			76018	353555	429373
CORRIGAN ROBERT	86 TIMORNDISK POND RD		229	27			93099	187017	280116
CORTIS CHRISTINE ANN	298 SQUAVHUM RD		242	14	4		0	31890	31890
COTLARNEST M	54 LACY RD		239	22			52332	83337	135469
COTTE ALAN C	31 GILMORE POND RD		239	52			59060	170621	229681
COTTE ALAN C	RIVER ST		239	34			273	0	273
COTTAGE ST TRUST	426 TUTTING RD		254	7	1		0	143496	143496
COURCHENE NORMAN	87 INGALLS RD		222	4	2		29173	188068	217241
COURCHENE NORMAN	93 INGALLS RD		222	4	1		62517	162271	224788

Property Inventory - Year 2006

Owner CHR(39) Is Name	Co-grantee's Name	Location	Map	Block	Lot	Unit	Total Land Value	Total Assessed Improvement	Total Assessed Parcel Value
COURNOYER FAMILY REV TRUST		34 NUTTING RD	238	243			48620	13157	180157
COURNOYER FAMILY REV TRUST		31 RIVER ST	239	235			46775	136835	183610
COURNOYER FURNITURE HOME INC		33 RIVER ST	239	236			69588	146342	215940
COURNOYER MARK R		11 DARCIE DR	243	64			57935	125285	183220
COURNOYER PHILIP J		28 STRATTON RD	239	211			42750	171025	219775
COURNOYER SARAH L		31 FOREST PARK	240	59	31		0	33060	33060
COURONIS KVINYL		88 MAIN ST	238	153			43770	230761	274531
COURTHMANIE ET AL EDWARD		79 FOREST PARK	240	59	79		0	37878	37878
CRAMB LINDA D		18 FORCER WAY	239	133			47791	118076	165867
CRICKMORE E ROGER		198 CRISTVIEW DR	247	19			74443	131054	205497
CRILLMAN FAMILY REALTY TRUST		63 TROTTING PARK RD	240	76			85922	62611	148533
CRILLMAN HILDA		MICHIGAN RD	240	87			50	0	50
CROCKER PROFESSIONAL ASSOC		47 MAIN ST	238	41			73007	197369	270376
CROCKER JEFFREY R		59 LADLEY RD	254	4			36569	22542	5911
CROON KATHLEEN COKER		121 DEAN FARM RD	246	48			63160	192274	255434
CROOK ELLANOR		11 HAMILTON CT	239	122			39024	148646	187670
CROSSLEY REV TRUST SUZANNE M		119 MICHIGAN RD	240	97			58855	140322	198377
CROWLEY ELLIN R		741 GILMORE POND RD	228	52			74589	111590	186179
CROWTHER KATHLEEN M		LACY RD	239	20			49867	0	49867
CROWTHER SUSAN R		76 LACY RD	239	19			56454	101073	157527
CUDDEH REV TRUST JULIET M		30 FOREST PARK	240	59	30		0	26255	26255
CUMMINGS ROBERT A	CUMMINGS TAMMY L	52 LACY RD	239	23	3		79311	219456	298767
CUNNINGHAM LAM M		20 MITCHELL HOUSE RD	228	74			65010	126392	191402
CURRAN LOUISE BUTLER		36 BRYANT RD	228	95			78898	152311	231209
CURRIER AVRIEL P		25 CHARLONNE ST #2	238	58			0	138797	138797
CUTCHIN ROBERT M	CUTCHIN SUSAN G	339 SQUANTUM RD	242	54			72988	140437	213425
CUTLER STEPHEN L	CUTLER JUDITH A	98 SAWTELLE RD	228	12			58272	179219	237491
CUTTER BONNIE	CUTTER JEFFREY E	89 WOODBURY HILL RD	235	29			92372	124835	217207
CUTTER DOUGLAS		7678 AMES FORTUNE RD	246	70			60984	118925	179909
CUTTER JEFFREY L		WOODBURY HILL RD	235	30			15712	1834	17546
CUTTER MILDRED		22 TURNPIKE RD	239	101			41260	84802	126062
CUZZI ANTHONY C		485 NORTH ST	248	2			49738	90129	139867
DAMICO MARGIORINA		115 FOREST PARK	240	59	115		0	35550	35550
DAILY RUTH H		29 COBURN WAY	246	71	29		0	157714	157714
DAILY KIRK C	DAM RIBECCA J	61 LORD VIEW DR	237	65			73961	185825	259786
DANGLANTONIO ANTHONY J	DANGLANTONIO SARAH T	25 MOUNTAIN RD	228	58			65312	135648	200960
DANIELS MICHAEL J	DANIELS SHIRLEY L	17 DEAN FARM RD	246	38	1		57156	177479	234635
DANSTER III JAROLD W	DANSTER BARBARA B	773 GILMORE POND RD	228	54			99971	284746	384717
DAVENPORT JAMES P	DAVENPORT JACQUELINE A	21 SCHOOL ST	238	23			41217	105310	146527
DAVIDSON RICHARD	DAVIDSON JUDITH A	738 GILMORE POND RD	228	40			79368	218621	297989

Property Inventory - Year 2006

Owner CHR(39) s Name	Co-grantee's Name	Location	Map	Block	Lot	Unit	Total Assessed Land Value	Total Assessed Improvement	Total Assessed Parcel Value
DAVIS TRUST, SANDRAM		25 GOODNOW ST	238	183	1		41910	188715	230625
DAVIS BRADLEY	DESCHENES, RENEE	418 TOWN FARM RD	252	1			86513	88133	174646
DAVIS CALIB N		488 DUBLIN RD	231	34			99549	123749	223298
DAVIS COURTNEY W	BENNETT, JITHANY L	42 44 WILSTIR ST	245	14			47492	153411	200903
DAVIS DOROTHY N		107 TILKORNDIKI POND RD	229	22			68961	234078	303039
DAVIS JAMES T		146 NUTTING RD	245	32			48300	94098	142398
DAVIS LEWIS H		13 AMBOY CR	243	78			54886	118655	173541
DAVIS MARLENE R	DAVIS, LOU ANN	359 GREAT RD	211	6			72856	131649	204505
DAY JOEL P		4 FOREST PARK	240	59	4		15882	15882	15882
DAYTON DENISE M		4 DUSTIN LN	246	71	4		0	170585	170585
DEBELL CAROLYN		11 SUNSET LN	245	97			47381	120753	167634
DECLANE KENNETH J		21 LITOURNEAL DR	245	38			50000	160557	210557
DECLERCO ZUBILL RICHARD R		60 WILSTIR ST	244	67			39520	59758	99278
DEEG STEVEN H		539 MOUNTAIN RD	212	14			79818	165792	245610
DEGRANDPRE, GERALDA A TRUSTEE	% DEGRANDPRE, JUDITH T T	219 GILMORE POND RD	226	19			71586	183030	254616
DEGRANDPRE, MARTIN G	DEGRANDPRE, RIBECCA A	85 LAC YRD	239	4			60677	147371	208048
DEGRANDPRE, RIBECCA		DEAN FARM RD	247	1	6		1034	0	1034
DEGRENIER, KLVN J	DEGRENIER, MAURELIND	40 NELSON CIR	244	110			56775	139267	195982
DELANA PETER J	SPOON, MARY J	3 TROTTLING PARK RD	240	71			66984	161897	228881
DELANO, ROBIN A	DELANO, PATRICIA T	14 CROCKS ST	238	267			40928	128505	169433
DELLASANTA, LORRAINE	DELAPARRA, ROBIN	406 DUBLIN RD	231	38			88349	166402	254751
DELRossi CONSTRUCTION LLC, J		74 NORTH ST	238	222			48457	87219	135676
DELRossi REV INST, MARY	CARPENTRY LLC, LT	26-28 SANDERS RD	251	14			37536	0	37536
DEMAGONS, GRANT T		43 MAIN ST	238	40			46948	150494	197442
DEMILLAN, SHAWN J	DEMAGONS, ANDREA B	296 SQUANTUM RD	242	14	1		52542	130715	183257
DEMUNSON LT AL, ELIZABETH C		65 MCNADOCK VILLW DR	225	7			10930	182909	284839
DEPAUL, JAMES	WHITTEN JR, WILLIAM W	115 OLD COUNTRY RD	205	16			78565	240877	319442
DEPIERRETTU, ALAIN Y		590 TITZ WILLIAM RD	207	1			63765	343349	407114
DETROSIER, JOSEPH G		SANDERS RD (RLAR)	251	1			1903	0	1903
DESBENS, ALBERT H		24 CARMELLA DR	240	32			58775	102854	161629
DESCHENES JR, PAUL L	DESBENS, CATLYN ANNE	385 GREAT RD	211	9			71443	150046	221489
DESCHENES ANDRE J		TOWN FARM RD	247	1	4		711	0	711
DESCHENES, ARTHUR L	DESCHENES, PAMELA L	155 RIVIER ST	239	268			40982	25692	66674
DESCHENES, CAL	DESCHENES, PATRICIA	27 NORTH ST	238	173			37373	98470	135843
DESCHENES, CAROLYN		61 GILMORE POND RD	239	57			48368	100490	148858
DESCHENES, CHARLES		TOWN FARM RD	247	1	3		532	0	532
DESCHENES, DAVID M		196 DEAN FARM RD	247	1	2		47808	67956	115764
DESCHENES, DIANA A	DESCHENES, ANTONIA J	117 TOWN FARM RD	247	63	2		60881	166920	227801
DESCHENES, JOSEPH L		41 DEAN FARM RD	246	40			54886	109053	163939
		TOWN FARM RD	247	63	3		3118	0	3118

Property Inventory - Year 2006

Owner CHR(39) Is Name	Co-grantee's Name	Location	Map	Block	Lot	Unit	Total Assessed Land Value	Total Assessed Improvement	Total Assessed Parcel Value
DESCHEUNIS, JOSEPH T	DESCHEUNIS, ELIZABETH	TOWN FARM RD	252	5			2985	0	2985
DESCHEUNIS, MARCOURT, E		TOWN FARM RD	247	63	1		2990	0	2990
DESCHEUNIS, MARCOURT, E		115 TOWN FARM RD	247	64			55483	94199	149682
DESCHEUNIS, MARION G		NORTH ST	247	56	2		10893	0	10893
DESCHEUNIS, MARY	%ANN'DESCHEUNIS & KATHLEEN DESCHEUNIS	20 CHARLANNI ST	238	49			53057	69852	122909
DESCHEUNIS, RAYMOND		143 RIVER ST	239	265			77560	102294	179854
DESCHEUNIS, ROBERT		198 DEAN FARM RD	247	1	7		57518	108162	165680
DESCOTEAUX, THOMAS	DESCOTEAUX, CILLINEE	9 BRIDMAN LN	245	59			49153	93855	140008
DESJARDIS, ADRIEN	HAIN, NOVA	6 HAMMILL CT	239	124			40249	87363	127612
DESJARDIS, ALAN	COYE, TAMMY L	4 MIDCROW LN	239	48			40343	80901	121244
DESJARDIS, JACQUELINE		34 NORTH ST	238	253			40249	68966	109215
DESMARAS, FAMILY TRUST		478 NORTH ST	247	57			64753	122689	187442
DESMARAS, ALI, RED J	DESMARAS, MARJORIE	10 PROSPECT ST	238	137			48682	11131	159813
DESMARAS, EDWARD D		24 PINECREST RD	245	117			44784	102962	147746
DESPRES, RIV TRUST, SHIRLEY A		348 DUBLIN RD	230	4			86909	198262	285171
DESPRES, RIV TRUST, RONALD N		49 MAIN ST	238	42			49100	187039	236139
DESPRES, RIV TRUST, SHIRLEY A		41 MAIN ST	238	38			74340	178962	253302
DESPRES, MATTHEW T	%DESPRES	58 NORTH ST	238	237		3	51920	177248	229168
DESPRES, MICHAEL D		PERRY RD	243	86			49615	0	49615
DESPRES, PAUL	DESPRES, DIERRA LYNN	307 SQUANTUM RD	242	48			59792	156265	216057
DESPRES, PAUL J	DESPRES, PEGGY	LADLEY RD	254	21			30666	0	30666
DESPRES, PAUL J	DESPRES, PEGGY A	134 LADLEY RD	254	22			62117	191631	253768
DESPRES, JR, GERALD J	ARENAS, ROBY C	181 FOREST PARK	240	59	18		0	18414	18414
DESPRES, CHRYSLA		76 RIVER ST	239	72			39799	44012	83811
DESPRES, ROLAND W		24 LAKEWOOD DR	240	50			57965	139395	197360
DESPRES, ROLAND W	DESPRES, RACHEL J	1 PINECREST RD	245	107			45986	61950	107936
DESPRES, ROLAND W	DESPRES, RACHEL J	5 PINECREST RD	245	108			56589	45961	102550
DESPRES, ROLAND W		3 RIDGECREST RD	245	106			50948	166380	217328
DESTEPH, THOMAS		11 DUSTON LN	246	71	1		0	157400	157400
DEVORG, ARTHUR S	DETORO, CARLENE E	24 SCHOOL ST	238	31			37847	126297	164144
DEVINS, DAVID R	DEVINS, LESAL	100 FOREST PARK	240	59	100		0	38297	38297
DEVINS, DAVID R	DEVINS, LESAL	36 ROWLEY CIR	238	94			57534	110961	168495
DEVINS, RONALD W	DEVINS, SHEILA A	7 OAK ST	239	89			43080	120268	164348
DEVIN, ALAN G		70 PROSPECT ST	237	28			55693	139136	194829
DEVIN, JUDITH P	TRUSTEE OF J DEVIN RIV TRUST	11 SUNNYFIELD DR	245	89	5		47720	138803	186523
DEVIN, KATHLEEN P		171 LADLEY RD	254	18			71623	0	71623
DEVIN, RITA M	DEWALL, LORRA	11 CHARLANNI ST	238	53			47879	142569	190448
DEWALL, BENJAMIN J		373 MAUNTDAN RD	220	14			61782	123346	185128
DEWIES, DARREN W	DEWIES, BERNADETTE	314 SQUANTUM RD	242	11			61175	82478	143653
DEWING, JOHN D	DEWING, TIKUM	30 BURREINGTON ST	239	187			48613	111714	160327

Property Inventory - Year 2006

Owner CHR(39) s Name	Co-grantee's Name	Location	Map	Block	Lot	Unit	Total Assessed Land Value	Total Assessed Improvement	Total Assessed Parcel Value
DIAR, JOSEPH P	DIAR, VERONIKA	50 SAWTILLER RD	228	14			58685	147495	206180
DICKY, BILLY R	BREITON, LOUISE	79 DEAN FARM RD	246	46			56940	102056	158996
DICKINSON, SCOTT M	DICKINSON, SARA J	82 NORTH ST	238	221			49970	98353	148323
DILL, JAMES R		11 GROVE ST	244	85			40774	76707	117481
DILLINGHAM, MELISSA		26 COBURN WAY	246	71	26		0	177836	177836
DILLON, HOPE J	WHITE, PHYLLIS H	16 KIVIN LN	245	61			50648	127867	178515
DENNIGAN, JULIA		51 HEWARD HILL RD	239	145			48682	113162	161844
DIONNE, ERIC M	DREXNE, STEPHANIE L	369 NORTH ST	247	50			61019	98803	159822
DIONNE, MICHAEL R	DREXNE, LINDA M	25 LAWRENCE ST	239	186			59311	142143	201454
DIONNE, NORMAN		44 RIVER ST	239	79			41560	95960	137520
DIONNE, PAUL J	DREXNE, PATRICIA L	45 RIVER ST	239	239			41164	95136	136300
DIXSON, DONNA		5 ST JUAN ST	238	195	1		39963	72503	112466
DISHONG, GEORGE W	DISHONG, JANA F	40 BRIANT RD	228	94			78080	229302	307382
DOANE, THOMAS A	DOANE, CHRISTINA	174 GRANT RD	221	13			102911	242375	345286
DODGE, JAMES B	DODGE, ANN F	97 FOREST PARK	240	59	97		0	35409	35409
DODGE, JAMES G	DODGE, VIRGINIA B	24 COBURN WAY	246	71	24		0	164604	164604
DODGE, RAYMOND T	DODGE, ARLENE J	155 NUTTING RD	246	66			49893	95505	145398
DOMBROSKE, SHARLETT M		74 CRISTIVIA W DR	246	21			60714	186528	247242
DONNELLY, JANET M	DONNELLY, PATRICIA A	153 SQUANTUM RD	243	36			57935	127052	184987
DONNELLY, PATRICIA A	DONNELLY, JANET	90 AMOS FORTUNE RD	246	69	3		0	0	0
DONOVAN, AMY J		31 BERRY CT	239	190			48586	147847	196433
DONOVAN, GLENNA	DONOVAN, JACQUELINE M	32 RIVER ST	238	27			40577	94490	135067
DONOVAN, LAWRENCE E	DONOVAN, BERNICE T	17 JENNIFER LN	245	46			58025	162837	220862
DONTE, TERRY D	DONTE, CYNTHIA C	385 MAIN ST	228	34			67720	271656	339376
DORRANUS, NATHAN G	DORRANUS, DOROTHY	17 NUTTING RD	238	234			42900	83730	126630
DOWD, MICHAEL M		23 NUTTING RD	238	235			42520	99652	142172
DOWLER, WALTER R		28 RIVER ST	238	8			41034	123661	164695
DOWLAND, DAVID C	DOWLER, ANNA M	36 PROSPECT ST	238	132			48950	98374	147324
DPD PROPERTIES LLC	DOWLAND, LARA K	209 INGALLS RD	223	11	3		64423	90744	155167
DPD PROPERTIES LLC		MARIA DR	255	8	5		0	0	0
DPD PROPERTIES LLC		MARIA DR	255	8	6		0	0	0
DPD PROPERTIES LLC		MARIA DR	255	8	3		0	0	0
DPD PROPERTIES LLC		MARIA DR	255	8	2		0	0	0
DPD PROPERTIES LLC		MARIA DR	255	8	4		0	0	0
DPD PROPERTIES LLC		OLD SHARON RD	255	8			199461	0	199461
DRAEGER, ERIC J	DRAEGER, LAURA J	3 JERN LN	245	63			48703	140719	189422
DRAPER, DONALD P	DRAPER, EDITH T	417 GILMORE POND RD	226	5	1		86707	213519	300226
DRAPER, JUDITH YOUNG		133 PARKVIEW RD	250	3			83245	129279	212524
DRESSLER, ALAN J		126 SQUANTUM RD	243	15	1		49280	108869	158149
DRUW, DANAM	DREW, CYNTHIA A	32 GILMORE POND RD	239	62			49760	140557	189717

Property Inventory - Year 2006

Owner CHR(39) Is Name	Co-grantee's Name	Location	Map	Block	Lot	Unit	Total Land Value	Total Assessed Improvement	Total Assessed Parcel Value
DREW, DORIS E		3 HAVILORN RD	240	7	1		54142	118815	172957
DREW, EDWARD N	POLLINO, DARLENE M	2 MAGNADON K VILW DR	240	7	2		90420	177300	267720
DREW, JAMES L	DREW, LESLIE & PETER D	4 MAGNADON K VILW DR	240	6			74096	139928	214024
DREW, MARY		20 PARKIN CT ST	238	207			48579	113922	162501
DREW, MICHAEL G	GISEL, JENNIFER L	292 NORTH ST	246	3			58893	152775	211668
DRISCOLL, RAYMOND TRUST, WILLIAM M		16 HLAHI RD	227	7			72097	214370	286467
DRISCOLL, DAVID M	DRISCOLL, PATRICIA B	MOUNTAIN RD	220	18	2		1341	0	1341
DRISCOLL, LAURENCE J	DRISCOLL, PATRICIA E	8 DRISCOLL WAY	245	102			6175	137876	199051
DRISCOLL, SIAM M	DRISCOLL, JUDITH M	26 SCHOOL ST	238	30			40440	75377	115817
DUBE, CHARLES O	DUBE, LUCILLE Y	6 TROST POND RD	249	14			78931	185882	264813
DUBL, PIERRE J	DUBL, GAYLE M	78 BUTTING RD	245	76			48830	94783	143613
DUBLIN, PETER H	DUBLIN, JANA W	1 HUNT RD	243	43	2		79714	4968	84142
DUBLIN, PETER H	DUBLIN, JANA W	82 HUNT RD	243	43	1		69130	120379	189509
DUBLIN, PETER H	DUBLIN, JANA W	SQUANTUM RD	243	43	3		8930	0	8930
DUBOIS, LINDA	DUBOIS, LINDA	17 CROSS ST	238	279			40577	103311	143888
DUBOIS, LINDA	DUBOIS, BERNARD M	MOUNTAIN RD	220	22			73033	0	73033
DUCHANE, ROBERT C	DARLING, RUV TRUST, DAVID M	9 FOREST PARK	240	59	9		0	19197	19197
DUCHESNE, RUV TRUST, SUSAN D		175 MAIN ST	238	115			60598	111016	171614
DUCKWORTH, DANN H		3 DEXXON ST	238	271			40666	89720	130386
DULSINBERRY TRUST, JAMES S	DULSINBERRY TRUST, MARGARET T	GILMORE POND RD	227	2			103161	0	103161
DULSINBERRY TRUST, JAMES S	DULSINBERRY TRUST, MARGARET T	GILMORE POND RD	227	1			79209	0	79209
DUGGAN, ROSAMARY		39 TURNPIKE RD	239	87			47791	216567	264358
DUMONT, JAMES E	DUMONT, PATRICIA M	308 SQUANTUM RD	242	12			60515	134450	194965
DUNCAN, GEORGE B		RID GATE RD	210	10			11100	0	11100
DUNCAN, PETER H		RID GATE RD	211	16			1200	0	1200
DUNN, KATHLEEN		11 SPRUCE ST	244	58			40249	75165	115414
DUNN, ROBERT W	DUNN, SALLY B	17 COLTON DR	246	71	17		0	151647	151647
DUNNING, JR, LLOYD		251 GILSON RD	231	31			112886	155791	268777
DUNTON, MONIQUE L		LEITHUN RD	252	3			3953	0	3953
DUPONT, DENNIS A		141 LEITHUN RD	253	19			50343	61477	111760
DUPONT, JEFFREY A		282 SQUANTUM RD	242	17			48429	101085	149514
DUPRE, KASSANDRA E	DUPONT, MARIEN, J	19 SHIRWOOD LN	249	6			82764	189381	272145
DUPREY, VINCENT	WISILL, MICHELLE C	701 FOREST PARK	240	59	70		0	35155	35155
DUPUIS, BRIAN S	DUPREY, MELISSA	744 GILMORE POND RD	228	43			65009	125663	190672
DUPUIS, BRIAN S	DUPUIS, LISAM	9 ST JUAN ST	238	196			39661	293	39954
DUPUIS, KATHIA		194 INGALLS RD	223	3			70333	17824	249057
DUPUIS, KATHIA		40 WILKINSON ST	245	15			52156	75641	127797
DUPUIS, KATHIA		SAWTHILL RD	227	12			42300	0	42300
DUPUIS, KATHIA		SAWTHILL RD	227	11			2269	0	2269
DUPUIS, KATHIA		35 SAWTHILL RD	228	3			61235	252644	313879

Property Inventory - Year 2006

Owner CHR(39) s Name	Co-grantee's Name	Location	Map Block	Lot	Unit	Total Assessed Land Value	Total Assessed Improvement	Total Assessed Parcel Value
DUQUETTE, MARY K	DUQUETTE, KENNETH P	3111 TWILLIAM RD	206	25		49618	110107	159725
DURAND, KENNETH M	DURAND, MICHELLE	5 ELLISON ST	239	96		48613	187927	236540
DURAND, KENNETH M	DURAND, MICHELLE C	12 UNWIN ST	239	214		24456	788888	103344
DURKLE, JACOB, INC		402 TILFORD DR	235	17		98369	88081	186450
DURVAN, JAYMIE		3 TISKI RD	235	31		62981	189499	252480
DURVAN, JAYMIE		4 TISKI RD	235	35		130258	89661	219919
DUSINBERRY TRUST, JAMIE S	DUSINBERRY TRUST, MARGARETT T	550 GILMORE POND RD	227	32		225267	129842	355109
DUSTRACOTT		1712 WILLIAM RD	206	21	2	1611	0	1611
DUTRISAC, CAROLA	DUTRISAC, DAVID A	4 LINDEN ST	244	35		39576	97826	137402
DUVAL, RIV TRUST, JACQUELINE L		24 COODNOW ST	238	176		18578	55261	73839
DUVAL'S COOP MH PARK		BAUDWIN RD	246	37		188098	7020	195118
DUVAL, EDWARD T	DUVAL, STEPHANIE A	54 WILSTER ST	244	68		39913	108838	148751
DUVAL, JACQUEM		9 ELLISON ST	239	97		41891	185936	227827
DUVAL, MELVIN	DUVAL, BRENEM	58 RIVER ST	239	77		60109	85132	145241
DUVAL, STEVEN A		24 CROSS ST	238	265		40440	114312	154752
DUVAL, WILLARD L	DUVAL, JUANITA H	25 ROWLEY CR	238	92		56023	113712	170635
DYER, HEATH J	DYER, BETHANNY	61 HILL CREST RD	244	104		57227	109465	166692
EARLEY, ADRIAN T		30 COBURN WAY	246	71	30	0	153258	153258
EARE, BRIAN T		5 DIXON ST	238	272		39246	58330	97576
EAST HATREY REALTY TRUST	% BANKER REAL ESTATE	2 MAIN ST	238	258		73878	310366	384244
EASTERN QUAD LLC		82112 GERALD DR	244	29		125916	37955	505271
EASTERN QUAD LLC		PLAINVIEW DR	243	24		506451	0	506451
EATON, ROBERT J	EATON, PAMELA L	263 GILSON RD	231	32		110785	290658	401443
EATON, DEBORAH A	% D CHARLONNE	351 NORTH ST	247	47		58044	126868	184912
EAVIS, HOWARD B	EAVIS, JEAN L	MILLIKEN RD REAR	211	22		2388	0	2388
EAVIS, HOWARD B	EAVIS, JEAN L	NORTH ST (REAR)	247	59		188	0	188
EAVIS, HOWARD B	EAVIS, JEAN L	TOWN FARM RD	247	37		7034	0	7034
EAVIS, HOWARD B	EAVIS, JEAN L	9 TOWN FARM RD	247	60		61560	167488	229048
EAVIS, NATHANIEL S	EAVIS, AMY L	3 BURRINGTON ST	239	181		48102	131293	179395
EAVIS, PATRICIA S	MARTIN, BRIANA	426 NORTH ST	247	39		77033	135212	212245
EAVIS, RAY D		NORTH ST	247	58		68533	0	68533
EAVIS, THOMAS D	EAVIS, PAM	29 EMERY RD	248	5		63510	158215	221725
EDSCORN, CHRISTOPHER M	EDSCORN, CAROLANN	15 CARRIAGE HILL DR	240	65	4	57090	115806	172896
EDWARDS, RIV TRUST, BRUCE R		23 RIVER ST	239	231		57938	140340	198278
EDWARDS, THULAMAM	3 JENNIFER LN		245	44		58025	140007	198032
EDWIN, POLLY L		696 GILMORE POND RD	228	45		74854	127040	201894
EICHORN, FREDERICK T	EICHORN, KATHLEEN E	19 TYLER HILL RD	239	244		58265	100763	158828
EK, CHANTY R		164 NUTTING RD	246	63		49114	114768	163882
ELLETTEROU, GEORGE W	ELLETTEROU, BRENDA L	3 MEMORY LN	245	34		43830	54135	97965
ELIA, MATTHEW J	ELIA, ALLISON D	153 DEAN FARM RD	247	4		70243	129175	199418

Property Inventory - Year 2006

Owner CHR(39) Is Name	Co-grantee's Name	Location	Map	Block	Lot	Unit	Total Assessed Land Value	Total Assessed Improvement	Total Assessed Parcel Value
ELLIOTT, GERALD G	ELLIOTT, DEBORAH A	232 NORTH ST	237	56			55617	127906	183523
ELLIOTT, KENNETH W		17 FOREST PARK	240	59	17		0	16830	16830
ELLIOTT, LOAN J	LIBRETTION, MEGAN L	43 WEBSTER ST	245	8			47402	105394	152796
ELLIS ET AL, DENNIS M	ELLIS BETTY L	AMOS FORTUNE RD	246	69			72822	0	72822
ELLIS ET AL, DENNIS M	ELLIS BETTY L	100 AMOS FORTUNE RD	246	69	2		0	21963	21963
ELLIS, BRUCE K	ELLIS, BRUNDA J	10 HARLING ST	245	87			57935	116284	174219
ELLIS, DENNIS M	ELLIS BETTY L	92 AMOS FORTUNE RD	246	69	1		0	14837	14837
ELLIS, MARLYN J		261 EASTWOOD DR	257	18			56096	153739	209835
ELLSTON, JR, CLIFFORD	ELLSTON, JUAN F	493 MOUNTAIN RD	212	29			70132	125381	195513
EMBERLEY, RICHARD H	EMBERLEY, SARAH H	112 CRESTVIEW DR	246	18			6161	154069	215680
EMERSON, MARY HOPE		693 MOUNTAIN RD	213	1			112484	173414	285898
EMOND III, JONELL H	EMOND, JUAN C L	3 ST JUAN ST	238	195	2		40658	113093	153751
EMOND, SCOTT M		368 RIVER ST	275	2	1		68346	159526	227872
ENOS, CHARLES	ENOS, PHYLLIS	61 FOREST PARK	240	59	61		0	28165	28165
EPPE, DANIEL P		82 FOREST PARK	240	59	82		0	30561	30561
EPSTEIN, BEATRICE		538 DUBLIN RD	231	16			434845	68245	503090
ERLING, MARIA E	SPANGLER JR ET AL, JOHN R	343 WOODBOUND RD	242	41			54045	80999	135944
ESTY, WAYNE M	ESTY, LAURA J	58 TOWN HARM RD	247	35			60984	181965	242949
ETAK PROPERTIES LLC		22 NORTH ST	238	256			74750	488763	563513
ETAK PROPERTIES LLC		24 NORTH ST	238	255			29028	6143	35171
EVANS, DOUGLAS G	EVANS, LORLA	130 SILVERWOOD LN	248	30			80216	198166	278382
EVILEY, ROY D		635 GILMORE POND RD	227	8			59877	12151	72028
FAIRBANKS, FRED H	FAIRBANKS, PRISCILLA A	45 CREEK RD	222	14			71242	142665	213907
FAIRBANKS, FRED H	FAIRBANKS, PRISCILLA A	INGALLS RD	222	11			3540	0	3540
FARMER, CHARLES V	FARMER, PATRICIA J	4 FULTON LANE	239	29			49161	145419	194580
FARRELL, ROBERT L	FARRELL, JOAN M	159 SQUANTUM RD	243	37			77314	184104	261478
FARRIS, SCOTT D	FARRIS, JANICE S	737 NORTH ST	249	3			70723	193425	264048
FAVRILL, PETER T	FAVRILL, TIMOTHY J	BRIGHAM RD REAR	210	9			4869	0	4869
FEDERAL NATIONAL MORTGAGE ASSOC		295 RIVER ST	240	13			52272	88395	140667
FELLEY JR, HUGH	FELLEY, PATRICIA	GIBBS RD	230	10			70054	0	70054
FELL, ROBERT K	FELLE, BARBARA	719 MOUNTAIN RD	204	12			60503	165302	225805
FELLOWS, RUSSELL M		282 GILSON RD	231	18			378760	99046	477806
FELLMAN FARM TRST, RICHARD C	% JERUELA G PAQUETTE	62 STRATTON RD	239	167			47791	17770	65561
FERNALD, RICHARD T	FERNALD, MILESSA	4 MARK ST	238	150			42120	185490	227610
FERNALD, RICHARD T		5 MARK ST	238	148			40838	31677	72515
FERRARO, MARIAL		80 NUTTING RD	245	75			48482	98777	147259
FERRILL, PATRICIA M		8 CARRIAGE HILL DR	239	274			57090	101882	158972
FERRILL, PAUL C		82 STRATTON RD	239	162			46528	96500	143028
FIELD, JOHN D	FERRILL, KRISTINA A	291 HATBORN RD	240	9			60273	126068	186281
FIELD, JOHN G		38 MONADNOCK VIEW DR	275	11			107391	171378	278769

Property Inventory - Year 2006

Owner CHR(39) s Name	Co-grantee's Name	Location	Map	Block	Lot	Unit	Total Assessed Land Value	Total Assessed Improvement	Total Assessed Parcel Value
FILZ, ANITA J		48 NUTTING RD	245	91			48950	92305	141255
FINLEY, DONALD	FINLEY, SIGRID	45 HOWARD HILL RD	239	143			48444	69225	117669
FIRST CHURCH IN MATRUHY		14 LABAN ALINSGORITH WAY	228	72			66490	619670	686160
FISCHER VAN HOUTE, ENGRID	ROTTINGHUIS, FREDERIQUE, C	236 SQUANTUM RD	243	3	1		10271	135749	237920
FISHL, ILLIAM M		12 PARLUNT ST	238	208			40628	128009	175637
FISHL, TIMOTHY C	FISHL, SHARIA	63 GIBBS RD	230	11			57471	279045	336516
FLAVIN, JOYCE L		6 MILLISSA CR	246	71	6		0	159492	159492
FLETCHER, CHARLES G	FLETCHER, SUSAN H	91 HATHH RD	221	20			69606	185346	254952
FLETCHER, KVIN D	FLETCHER, TRISHAM	75 CHRISTVILLW DR	246	9			63866	183304	247170
FLOWELLING, PICTRA		59 SQUANTUM RD	244	24			49985	125884	175869
FLOWERS, RANDALL L		171 NUTTING RD	246	68			50570	133708	184778
FOLEY, CRAIG A	SPILERS, SARALI J	29 MCCOY RD	230	48			74658	187889	262547
FOLLEY, CYNTHIA G		723 NORTH ST	248	26			61690	375692	437382
FOLGER, JOHN		961 FOREST PARK	240	59	96		0	34401	34401
FOXMAN, RIV TRST, BLANCHIL A		10 LITHINEN RD	253	22			77243	185141	262384
FOXMAN, JUDITH A		24 LITHINEN RD	253	21			61332	96635	157467
FORCHER, JOSEPH T		31 PLAC D R	221	8			82952	94014	176966
FORCHER, VALERIE A		8 BLAKE ST	238	2			3720	125801	157521
FORD, HELEN		700 GILMORE POND RD	228	44			101906	190864	292770
FORD, HELEN		711 GILMORE POND RD	228	50			104481	6569	111050
FOREST PARK ITINANTIS ASSOC COOP	% LODGES DEVELOPMENT CORPORATION	FOREST PARK	240	59			2921675	1548	2923273
FOREST RAMP ASSOCIATION INC	% CHARLES BRUDER	THORNDRILL POND RD	234	20			87128	0	87128
% CHARLES BRUDER		THORNDRILL POND RD	234	20	1		287495	1068	288563
FORGRAVE, BENJAMIN P	FORGRAVE, KATHYAM	9 RUE DESCHEN'S	243	10			84888	56077	140965
FORREST, WILLIAM R	WALICK, CATHLEEN LAM	38 BALDWIN RD	246	37	10		51750	7231	123981
FORRY, DAVID L	TORRY, KATHRYN C	476 SQUANTUM RD	257	4			58249	153560	211809
FORSTROM, JR, RONALD E		28 LERIN LN	245	68	2		49880	126257	176137
FORTIN, WILFRID L		CRESTVIEW DR	246	14			101780	0	101780
FOSTER III, WALTER H	FOSTER, ROANN MARY	551 THORNDRILL POND RD	234	21			11486	272528	384014
FOUGERE, ROMUS LLC		RCP GAIT RD	211	10	2		64033	0	64033
FOUGERE, DANIEL J		50 WEBSTER ST	244	43			51887	109563	161450
FOURNIER, PAULINE M	LACROIX, JANET	26 LILLICREST RD	244	19			47478	87794	135272
FRAILLY JR, JAMES E	FRAILLY JR, LINDAL	739 NORTH ST	249	4			58545	184099	242644
FRANKLIN, DANIEL W	FRANKLIN, SHIRO S	24 PARKVIEW LN	239	150			57882	111265	169147
FRANZEN, LANGA, ROBERT	FRANZEN, LANGA, EMILY M	277 HADLEY RD	253	27			61399	110266	171665
FREEMAN, JR, CALVIN R	FREEMAN, TRACY A	9 CARRIAGE HILL DR	240	65	3		57030	109930	166960
FREEMAN, WANDA L		9 NELSON CIR	244	121			56777	117897	174674
FRIEBERG, MALCOLM		564 GILMORE POND RD	227	29			232996	144773	377769
FRIESTADT, LISA A		13 TURNPIKE RD	238	31			42037	190408	232445
FRENCH, JEFFREY D	CLARK, ELIZABETH E	58 HOWARD HILL RD	240	65	1		48890	94762	143652

Property Inventory - Year 2006

Owner CHR(39) Is Name	Co-grantee's Name	Location	Map	Block	Lot	Unit	Total Assessed Land Value	Total Assessed Improvement	Total Assessed Parcel Value
IRBY, KIVAN M	IRBY, CINA G	43 MCANADOCK VIEW DR	225	4			78373	167005	245378
IRUTZ, SUSAN B		96 GILSON RD	230	39			372705	147866	520571
IRZELL, KENNETH N	IRZELL, GALLIM	INGALLS RD	223	1			4730	0	4730
IRZELL, KENNETH N	IRZELL, GALLIM	295 INGALLS RD	223	12			64233	168973	233206
IRYGLIND, RUSSELL J		INGALLS RD	223	4	1		2439	0	2439
IRYGLIND, RUSSELL J		188 INGALLS RD	222	6			70333	122240	192573
IULIS, JARROD T	IULIS, ERIKA M	201 LAY RD	239	27			56836	91802	148638
IUKUDA, GLEN N	IUKUDA, DIANE P	337 SCHJAN TUM RD	242	53			72782	108486	181268
IULON, ALICE G		21 BURREN TON ST	239	184			48482	95333	143815
IURNIVAL, BARRY J	IURNIVAL, ANN MARIE	158 GIRLAT RD	221	18			102834	296521	399355
IURZEL, RICHARD C		PARADISE LN	246	58			49153	13900	63053
IURZEL, RICHARD C		11 PARADISE LN	246	57			49702	162949	212651
IYELX HOUSING ASSOCIATES		18 GILMORE POND RD	239	64			106339	1005238	111577
GAGLIARDI, FREDERICK J	GAGLIARDI, BONNIE F	55 DLAN FARM RD	246	41			60984	182281	243265
GAGNE, WILLIAM A		18 CARRIAGE HILL DR	239	278			58050	106195	164245
GACNON, A SPENCER	GACNON, JESSICA	81 RED GAIT RD	210	11			64020	130492	257912
GACNON, JACQUEE H		65 LAY RD	239	2			49823	59888	109711
GALLAGHER, ALEXANDER	PELLETIER, CORRELA	5 SHERIFF ST	244	45			40577	108736	149313
GALLAGHER, TERRIL		95 MOUNTAIN RD	228	60			48613	63280	111893
GAMACHE, ROBERT D		57 FORBES PARK	240	59	57		0	27548	27548
GAP MOUNTAIN DIV LLC		HADELY RD	254	18	10		549	0	549
GAP MOUNTAIN LAND TRUST AT		PEPPERBROOK ST	254	18	9		6109	0	6109
GAP MOUNTAIN LAND TRUST AT		BULLARD RD	204	7			61315	0	61315
GAP MOUNTAIN LAND TRUST AT		BULLARD RD	204	5			58154	0	58154
GAP MOUNTAIN LAND TRUST AT		BULLARD RD	204	6			8886	0	8886
GAP MOUNTAIN LAND TRUST AT		BULLARD RD	204	3			66223	0	66223
GAP MOUNTAIN LAND TRUST AT		OLD MILL RD	204	4			65126	280133	265259
GARABRANT, MATTHEW R	CHASL, JESSICA L	385 SCHJAN TUM RD	242	57	2		1668	0	1668
GARTHELD, CURTIS F		PROCTOR RD	247	56	1		48178	102512	150690
GARTHELD, DONALD C		28 BURREN TON ST	239	188			2078	0	2078
GARRITSON, CAROLYN D	YOUNG, HARRY L	2343 JACUHTH	226	26			1178	0	1178
GARRITSON, CAROLYN D	YOUNG, HARRY L	4656 JACUHTH	226	28			57830	125277	183047
GARRITSON, CAROLYN D	YOUNG, HARRY L	125 JACUHTH RD	226	27			40440	79831	120271
GAUTHIER, ALFRED P	GAUTHIER, CAROL A	7 BROOK ST	244	62			59152	258707	317859
GAUTHIER, ROSSA	BEAUCHAMP, SHERRY A	82 MOUNTAIN RD	229	4			50990	132635	183625
GAUTHIER, STEVEN R		68 TUTTING RD	245	78			75824	62266	138090
GAUTHIER, DOROTHY C	GAUTHIER, CAROLYN A	75 WEBSTER ST	244	69			60984	181297	242281
GEDENBERG, PETER G	GAUTHIER, CAROL W	84 CRISTVILW DR	246	20			64393	150704	215097
GELBEACH, STEPHEN H		167 HADLEY RD	254	18	8		146132	350612	496744
		225 GILSON RD	231	29					

Property Inventory - Year 2006

Owner CHR(39) s Name	Co-grantee's Name	Location	Map Block Lot Unit	Total Assessed Land Value	Total Assessed Improvement	Total Assessed Parcel Value
GIEKIE, L DUNCAN	GIEKIE, KAY SUSAN	443 MOUNTAIN RD	212 26	153375	198146	351461
GILORAN, RICHARD A	GILORAN, ELIZABETH J	40 RIVER ST	239 240	46609	131742	178351
GILNS, MICHAEL J	GILNS, SHERLYN M	13 PINE ST	244 41	40577	82640	123217
GIENTLE, DANIEL B	GIENTLE, BEVERLY M	14 EVERGREEN LN	253 13	70741	252075	322816
GILNTRY, DANIEL W		6 CROWN ST	244 82	39661	51130	90791
GEORGE, MICHAEL STEWART	GEORGE, CATHY HAGSTROM	78 COLUMAN RD	253 1	74783	169605	244388
GERDE, JOANN	GEORGE, CATHY HAGSTROM	1 EVERGREEN LN	253 14	4050	0	4050
GILTY, J R	GERDE, JAVIA	56 FOREST PARK	240 59	0	30405	30405
GILTY, J R	% JULIO & BERNARDETTE, MIE	43 SQUANTUM RD	244 21	48512	14114	189626
GIBBONS, JULIANNA	GILTY, JULIANNA	211 14	211 14	86968	176955	263923
GIBBONS, HENRY H	GIBBONS, PAUL J	419 GLEAT RD	238 171	45999	120685	166684
GIBBONS, HENRY H	GIBBONS, PAUL J	23 NORTH ST	238 172	47478	154014	201492
GIBSON, RICHARD A KASIR	GIBSON, CHARLES L	55 SHAKELHARM RD SOUTH	202 6	80351	183904	264255
GIDDENS, DOROTHY A		25 PULBOROUGH ST	238 261	3102	141958	172960
GILFORD, LAURAM		43 TURNPIKE RD	239 88	40577	208187	248764
GILBERT, CHANDLER W		23 PARSONS LN	228 27	79308	183778	263086
GILES, CHRISTOPHER S	MAC KENZIE, MARCEL L	8 PARENT ST	238 209	47478	132191	179669
GILES, RONALD E	GILES, BARBARA S	256 SQUANTUM RD	242 21	60688	71285	131973
GILLESPIE, HENRY R	GILLESPIE, DORLING	224 DUBLIN RD	230 6	80725	153004	233729
GILMAN, RICHARD E	GILMAN, MARIE	546 NORTH ST	248 22	63048	116056	179104
GILMORE, L'AL, CYNTHIA C		39 FOREST PARK	240 59	0	25899	25899
GILMORE, RICHARD C	% GRANT M WILSON	186 GILSON RD	230 23	412080	35487	447567
GILROY, MARTHA W		PLACIDY HILL RD	226 1	31686	0	31686
GILSON, WILLIAM C	GILSON, CAROLYN K	781 PARKNESS RD	237 38	70567	168373	238940
GINNA, JR, ROBERT E	GINNA, MARGARET W	150 NUTTING RD	245 31	59000	208404	267404
GINNA, JR, ROBERT E	GINNA, MARGARET W	PROCTOR RD	236 20	59244	8556	67800
GINSBURG, EDWARD M	GINNA, MARGARET W	198 PROCTOR RD	236 8	69442	112927	182369
GIOVETTI, MARY LOU		176 GILSON RD	230 24	400815	252220	653035
GIRAGOSIAN, LINDA K	GRANT, SHAWN W	32 NUTTING RD	238 244	48230	76523	124753
GIRARD, KERRY J		31 CUTTER HILL RD	237 40	103102	227226	330328
GIRBACH, STELA	GIRARD, HINAM	27 GOODNOW ST	238 182	44670	79581	124251
GIRARD, NORMAN J		12 LIBBY CT	239 199	40397	122330	171727
GIVEN, CYNTHIA L		78 STRATTON RD	239 163	49220	136148	185368
GIVEN, TRUST, MICHAEL A	GIVEN, AVAMER H	520 NORTH ST	248 24	65323	189113	254436
GIVEN, JOHN P		62 CRISTVILL DR	246 22	65383	241581	306964
GIVEN, MARY D		150 MAIN ST	238 138	39430	106764	146194
GIVEN, STEPHEN		73 NORTH ST	238 191	48950	103970	152920
GILAVY, ALFRED F		56 CRISTVILL DR	246 23	47202	287435	334637
GILMINAKIS, WILLIAM G		28 OLD KILNE RD	219 3	71778	54194	125972
		CHRISTIAN CT	238 297	7927	0	7927

Property Inventory - Year 2006

Owner CHR(39) Is Name	Co-grantee's Name	Location	Map Block	Lot	Unit	Total Assessed Land Value	Total Assessed Improvement	Total Assessed Parcel Value
GLIMENAKIS, WILLIAM G	GLIMENAKIS, JAMIS & ANTHONY	28 PETERBOROUGH ST	238	296		87,720	206,915	294,635
GLORGETT, THEODORE L	GLORGETT, RICHIE M	235 THIZWILLIAM RD	206	22		599,39		176,109
GOLDFELD FAMILY TRUST 1982		59 PRISCOTT RD	257	14		5,935	108,881	164,816
GOLDEN, PATRICIA A		54 FOREST PARK	240	59	54	0	284,14	284,14
GOLDSMITH, ET AL ANN S	% HAMLIN	700-702 MOUNTAIN RD	213	3		7,061	344,280	414,891
GOLF COURSE, INV OF NH LLC	% WM S GANNON ESQ	DUBLIN RD	229	13	4	83,064	0	83,064
GOLF COURSE, INV OF NH LLC	% WM S GANNON ESQ	DUBLIN RD	229	8	9	60,209	65,216	125,425
GOLF COURSE, INV OF NH LLC	% WM S GANNON ESQ	DUBLIN RD	229	8	7	145,502	0	145,502
GOODALE	LALOND, EDITH M	19 GILMORE POND RD	239	50		49,097	75,756	124,853
GOODALE SR DUANE E		11 FOREST PARK	240	59	11	0	16,770	16,770
GOODMAN, HAROLD H	GOODMAN, MARIA J	237 GILSON RD	231	30		64,783	103,640	168,423
GOREZYK, JOE E	GOREZYK, KRISTEN L	124 THIZWILLIAM RD	212	4		75,408	159,816	235,224
GORDON, LISAM	GORDON, DIANE M	7 SUNNYFIELD DR	245	88		484,32	74,256	122,688
GORDON, MICHAEL	GORDON, UNCTO	9 SPRUCE ST	244	57		401,39	9,0021	130,160
GORDON, ROBERT B		GREAT RD	222	19		174,24	0	174,24
GORDON, ROBERT B	GORDON, PAMELA R	153 GREAT RD	222	18		544,50	151,358	205,808
GORDON, WILLIAM M	GORDON, LAURAL	14 COULDGE ST	245	84		484,57	144,107	192,564
GORDON, WILLIAM M	GORDON, LAURAS	48 THIZWILLIAM RD	212	11	4	64,453	274,596	339,049
GRAY, WILLIAM J	GRAY, SALLY J	661 GILMORE POND RD	227	10		69,260	17,2948	242,208
GRAHAM, DAVID W	GRAHAM, SUSAN L	33 GIBBS RD	230	9		719,52	151,581	223,533
GRAMM TRUST, HERBERT T	GRAMM TRUST, COLLETT T	270 GILMORE POND RD	226	17		312,725	219,998	524,723
GRAMM TRUST, HERBERT T		PLAUBODY HILL RD	226	24		598,4	0	598,4
GRAND VIEW REALTY TRUST		557 MOUNTAIN RD	212	15		5,6800	68,102	124,902
GRAND VIEW REALTY TRUST		580 MOUNTAIN RD	212	17		94,623	109,467	1189,280
GRANT, ROBERT M	DUNN, KAREN J	110 TOWN FARM RD	247	12		62,936	187,958	250,894
GRANT, JANET S	REIMAN, LINDA G	THORN DIKE POND RD	235	4		232,849	228	233,097
GRANT, JANET S		36 THORN DIKE POND RD	228	82		67,270	179,265	246,535
GRANT, ROBERTA C	REIMAN, LINDA	314 THORN DIKE POND RD	235	26		89,929	79,704	169,633
GRAFWOHL, CECILIA A		448 TURNPIKE RD	256	2		53,801	67,325	121,126
GRAY, JR, KENNETH L		138 MAIN ST	238	142		40,120	99,802	139,922
GRAY, JAMES M	GRAY, RICHARD M	149 MAIN ST	238	111		60,948	104,721	165,669
GREEN, ESTATE, TW	% WILLIAM TORREY	30 RED HILL TRIST RD	245	125		52,350	137,765	180,115
GREEN, ESTATE, TW	% WILLIAM TORREY	786 GILMORE POND RD	228	37		83,890	236,045	319,935
GREEN, ESTATE, TW	% WILLIAM TORREY	MOUNTAIN RD	228	55		124,88	0	124,88
GREEN, BANCROFT	GREEN, SUSAN V	MOUNTAIN RD (BLAR)	221	22		880	0	880
GREEN, ROBERT J		776 GILMORE POND RD	228	38		661,30	77,846	143,976
GREEN, SAMUEL T	GILDONI, TONY D	129 MAIN ST	238	106		405,40	121,743	162,283
GREEN, THEODORE P		785 GILMORE POND RD	228	55	2	102,270	241,161	343,431
GREENOUGH, PATRICK J		768 GILMORE POND RD	228	39		79,758	106,290	185,448
	GREENOUGH, SUSAN E	9 CHESHIRE ST	245	136		41,295	118,422	159,717

Property Inventory - Year 2006

Owner CHR(39) s Name	Co-grantee's Name	Location	Map	Block	Lot	Unit	Total Assessed Land Value	Total Assessed Improvement	Total Assessed Parcel Value
GREGORY CADIGAN M	WILLY, SEAN D	12 PARSONS LN	228	30			66520	100244	166764
GREGORY JUDITH P		831 MOUNTAIN RD	204	14			11613	296149	407762
GRINER, THOMAS	GRENIER, MAE	17 BALDWIN RD	246	36			39544	89758	128802
GRIER, GLEN	MILLIAN, TRACY	93 HICK RD	245	129	11		93352	0	93352
GRIER, GLEN CHIP	GRIER, TAMMY	109 RIVER ST	239	264			75070	118374	193444
GRIFFIN RYAN FIRST, ROSE PATT & HELEN		72 HIGHLAND AVE	238	89			53120	132798	185918
GRIFFIN, ANN		287 GLEN RD	211	1			71305	146756	218061
GRIFFIN, DAVID A	GRIFFIN, TAMMY J	270 GLEN RD	221	4			68894	237201	306095
GRIFFIN, DAVID A	GRIFFIN, TAMMY J	55 NORTH ST	238	186			44301	89951	134252
GRIFFIN, HENRY G	GRIFFITH, LINDAL	316 GLEN RD	211	33			74359	152808	227167
GRIFFIN, MARGIE L	GRIFFITH, JACQUELINE L	158 PROCTOR RD	236	12			71438	176550	247988
GRODER, DAVID B	GRODER, GAIL P	253 INGALLS RD	223	11	7		63959	161824	225783
GRODIN, RICHARD A	GRODIN, EDITH L	71 PRESCOTT RD	257	23	1		80742	241422	322164
GROZINGER, RYOK TRUST, PHYLLIS A		19 CUBURN WAY	246	71	19		0	154779	154779
GROSSO, GREGORY L	GROSSO, SUSAN B	57 PRESCOTT RD	257	21			57500	166133	223633
GRUDA, RAYMOND S		GLEN RD	211	31			17351	0	17351
GRUDA, RAYMOND S		328 GLEN RD	211	32			73862	182757	256619
GUTHAN, ROBERT T	GUTHAN, JULIA T	SANDERS RD	251	16			3321	0	3321
GUENZEL, ROSEMARY ANN		16 COLTON DR	246	71	16		0	157260	157260
GUTHARD, MICHAEL D	GUTHARD, AMANDA A	MOUNTAIN RD	220	29			59459	0	59459
GUTHARD, MICHAEL D	GUTHARD, AMANDA A	182 MOUNTAIN RD	220	28			70333	190093	260426
GUMMERSON, LESTER, WINIFRED	% N A ANDERSON	671 HARKNESS RD	237	45			54945	62400	117345
GUNDLACH, SR, THOMAS R	GUNDLACH, GWINDOLYN W	11 JENNIFER LN	245	45			58055	153068	211123
GUPILL, ALFRED A		29 DARCIE DR	243	67			57935	124024	181959
GUTBERG, INGRID		665 NORTH ST	248	16			66815	61053	127868
HAASE, MICHAEL A	HAASE, JUAN M	NLAR SCOTT POND	207	10			1075	0	1075
HAASE, MICHAEL A	HAASE, JUAN M	19 SCOTT POND RD	207	9	1		68747	117110	185857
HADLEY PROPERTY INC		1 HADLEY RD	254	2			7598	0	7598
HADLEY PROPERTY INC		3945 HADLEY RD	245	149			72723	221056	293779
HADLEY, BENJIA	HAGSTROM, SR, CARL	7 DUVAL COOP MHPARK	246	37	7		0	14044	14044
HAGS FROM DOUGLAS W		4 MEMORY LN	245	36			42300	60990	103290
HAKALA, SCOTT R		101 MAIN ST	238	102			43010	173236	216246
HALL, BEJEL, WILLIAM R		4 LIBBY CT	239	201			50647	95138	145785
HALL, PENNY DAVID B	HALL, PENNY LOUISE M	163 INGALLS RD	223	10			50652	157751	208403
HALL, PENNY JAMIE T	HALL, PENNY PAULINE R	104 RIVER ST	239	35			41399	107511	148910
HALL, KIM R	HALL, DEBRA J	17 PARADISE LN	246	59			55906	115871	171777
HALL, GREN JR, LEO E	SOMERO, PAULA R	67 STATION RD	239	117			47393	110506	157899
HAMILTON, ARTHUR H		335 MAIN ST	228	20			79694	274523	354216
HAMILTON, JAMIE L	HAMILTON, CYNTHIA E	43 MCCOY RD	230	49			54554	154767	209321
HAMILTON, MARY C		20 RIVER ST	238	10			40982	140076	181058

Property Inventory - Year 2006

Owner CHR(39) Is Name	Co-grantee's Name	Location	Map	Block	Lot	Unit	Total Assessed Land Value	Total Assessed Improvement	Total Assessed Parcel Value
HAMILTON, RICHARD	HAMILTON, CARROLL	36 FIRST PAVEN RD	229	15	1		69757	101291	171048
HAMILTON, SYLVIA		HARKNESS RD	237	48	1		7608	0	7608
HAMILTON, SYLVIA		HARKNESS RD	237	48	3		885	0	885
HAMILTON, SYLVIA		HARKNESS RD	237	48	2		825	0	825
HAMILTON, SYLVIA	% HAMILTON, BARD R	359 MAIN ST	228	24			65863	201850	267713
HAMILTON, TAM TRUST, RICHARD K		724 MOUNTAIN RD	213	2			82366	87104	169470
HAMILTON, GARY L		8 DUNAL COOPMILL PARK	246	37	8		0	20315	20315
HAMILIN, LINDA KATHRYN		424 GILMORE POND RD	226	7			270540	180754	451094
HAMILIN, MARY ANN	HAMILIN, EMELIA	481 THORNDIKE POND RD	234	16			401640	154998	556638
HAMMER, HANNAH R		BRVANT RD	228	93			31468	0	31468
HAMMER, HANNAH R		71 BRVANT RD	229	31			93188	116660	209848
HAMMERMAN, EVELYN S		354 POINT RD	234	8			400750	164771	565521
HAMPSY, BURNARD J	HAMPSON, CATHERINE E	620 DUBLIN RD	231	10			393215	57749	450964
HAMPSY, JUAN L		DUBLIN RD	233	1			725	0	725
HAMPSY, JUAN L		628 DUBLIN RD	233	3			397518	208121	600639
HAMPSY, JUAN L		37 PULTEBOROUGH ST	238	264			33638	176918	210556
HAMPSY, KRYN B	HAMSON, CATHRYN E	32 FIRST PAVEN RD	229	16			55677	121278	176955
HAMPSON, JR DOUGLAS R		44 TYLER HILL RD	239	263	1		58175	207669	265844
HAMSON, LINDA L		80 JACUITH RD	239	13	3		90758	193358	284116
HANFY, GEORGE		118 MOUNTAIN RD	229	2			66560	127786	188346
HANSON, BRENDA G	HANNY, CHIEKO	108 FOREST PARK	240	59	108		0	36002	36002
HANSON, MICHAEL P		60 HARKNESS RD	237	39			68629	253458	322087
HANSON, ROBERT A		22 JACUITH RD	239	14			49153	106168	155321
HARDING, JOHN P		1012 FORESTER WAY	239	134			48025	121841	169866
HARDISON, ELIZABETH R	HARDING, DIANE D	6 MARK ST	238	149			41700	72154	113854
HARE, HARLEY G		123 FOREST PARK	240	59	123		0	40023	40023
HARE, JENNIFER		98 FOREST PARK	240	59	98		0	42461	42461
HARP, YVONNE		95 FOREST PARK	240	59	95		0	34980	34980
HARRINGTON, EDWARD S	HARRIS, KEVIN W	35 FOXGROVE LN	226	14			280696	396463	677159
HARROTT, JESSIE S		13 HARKNESS RD	228	98			74500	433597	508097
HARRIS, KEVIN W		THORNDIKE POND RD	234	26			13267	0	13267
HARRIS, LINDA E		75 THORNCRIS RD	241	3			85188	319223	404411
HARRIS, WAYNE R	HARRIS III, WARREN A	391 HILLCREST RD	244	102			63163	111320	174483
HARRISON, CHRISTOPHER S		55 RED GATE RD	211	10	4		64303	190120	254423
HART, CHRISTOPHER M		5 CHESHIRE ST	245	135			41295	105566	146861
HART, JENNIFER ANN		715 GILMORE POND RD	228	51			82729	90862	173591
HARTLEY, BENJAMIN W	HARTLEY, BENJAMIN W	103 FOREST PARK	240	59	103		0	49951	49951
HARTWELL, LINDA D		27 OAK ST	245	17			40577	93676	134253
HARTWELL, NILSON A		4 SUNNYFIELD DR	245	90			45773	164959	212732
HARVEY JR, HERBERT H		109 NUTTING RD	245	26			49520	76420	125940

Property Inventory - Year 2006

Owner CHR(39) s Name	Co-grantee's Name	Location	Map	Block	Lot	Unit	Total Assessed Land Value	Total Assessed Improvement	Total Assessed Parcel Value
HARVEY, PAMILA J	HARVEY, MARK	173 MAIN ST	238	114			41818	178919	220737
HARVEY, PETR		68 SQUANTUM RD	244	11			46528	62812	109340
HARVEY, THOMAS C	HARVEY, KATHERINE A	501 ACY RD	239	23	4		60222	209488	269610
HASKELL, DIAN G	HASKELL, CYNTIAM	841 HOWARD HILL RD	240	62			49794	99120	148914
HASKELL, GEORGE D		118 GRIAT RD	222	23			80488	118831	199319
HASKELL, RAY T		8 GILMORE POOND RD	239	68			50321	116272	166593
HATTON, REGINALD W	HASKELL, CARLA N	26 NORTH ST	238	254			42379	107236	149615
HAUTJANEN, ALAN W	HAUTJANEN, JAMIE L	374 GRIAT RD	211	27			71438	108567	180005
HAUTJANEN, BRIAN	HAUTJANEN, DONNA C	741 FOREST PARK	240	59	74		0	37698	37698
HAUTJANEN, BRUCE J	HAUTJANEN, JARRET M	333 GRIAT RD	211	5			78988	137697	216685
HAUTJANEN, JAMES T		27 PINE ST	244	46			39762	90597	130359
HAUTJANEN, WALTER	HAUTJANEN, ELAINE	177 RIVER ST	239	272			58609	64778	123387
HAUTJANEN, WALTER W	HAUTJANEN, ELAINE B	169 RIVER ST	239	270			52609	146168	198777
HAUTJANEN, WALTER W	HAUTJANEN, ELAINE B	171 RIVER ST	239	271			25872	25915	51787
HAUTJANEN, WILLIAM	HAUTJANEN, AGNES V	35 PINELREST RD	245	113			48429	23661	72090
HAYDEN, CATHERINE LEE	HURSTON, DAVID B	37 POINT RD	234	9			41238	73542	1147980
HAYS, KIRK A N	HAYS, PAURCIA A	115 VERGREEN LN	253	12			73041	161592	234633
HAYS, M HANLEY		88 SHERRWOOD LN	249	8			136713	322086	458799
HAYNS, ROBIN P	HAYNS, MARILYN H	99 NUTTING RD	245	25			53950	102909	156859
HAYNS, ROBIN P		85 PETERBOROUGH ST	245	98			87120	0	87120
HAYNS, ROBIN P		10 SUNSET LN	245	99			58757	71044	129801
HAYNS, WINNIFRED J		901 HOWARD HILL RD	240	61			50647	84693	135340
HAYZ, ANN BLYTH		45 TUNNERS RD	240	99			10431	187346	290777
HEALY, MICHAEL W	HEALY, GAIL P	12 FOREST PARK	240	59	12		0	69813	69813
HEATH, PATRICIA	HEDMAN, ELLEN S	35 CHARLONNE ST	238	67			49370	89895	139265
HEDMAN, C DAVID	HEDMAN, ELLEN S	22 MOORE PIKE	244	131			60605	212665	273270
HEDMAN, C DAVID		TURNPIKE RD	244	132			153	0	153
HEDSTROM, DARLINT, L BROOKS		111 MICHELAN RD	240	95			57935	113496	171431
HEDSTROM, DARLINT, L BROOKS		9 BIRCH ST	244	61			40577	93760	134337
HEEL, BERNARD J		521 NORRTH ST	248	11			59459	110120	169579
HEINAU, J, BARBARA	HEINAU, J, ANDRE	93 FOREST PARK	240	59	93		0	3319	3319
HEINAU, J, LAURIE		9 MAPLE ST	244	64			35826	47233	83059
HENDERSON, ELAINE M	HENDERSON, ROBERT A	486 TORRTER WAY	239	135			51470	169711	221181
HENDERSON, ELAINE M	HENDERSON, ROBERT A	8 MICHELAN RD	240	60			51274	71245	122519
HENDERSON, KAREN E		641 HOWARD HILL RD	240	65	2		48860	116151	165011
HENDERSON, ROBERT A	HENDERSON, ELAINE M	14 PINE ST	244	52			40496	189495	229991
HENDERSON, ROBERT A	HENDERSON, ELAINE M	78 PROSPECT ST	237	27			57252	87816	145068
HENDERSON, ROBERT A	HENDERSON, ELAINE M	14 STRATTON RD	239	218			39576	121971	161547
HENDERSON, SUSAN C		40 COBURN WAY	246	71	40		0	151085	151085
HESS, CAROL BOHTELL		31 HARKNESS RD	238	100			79401	153270	232671

Property Inventory - Year 2006

Owner CHR(39) Is Name	Co-grantee's Name	Location	Map	Block	Lot	Unit	Total Assessed Land Value	Total Assessed Improvement	Total Assessed Parcel Value
HILYWOOD, ROBERT C	HILYWOOD, DILLAJ	50 NORTHERN ST	238	229			46259	91837	138096
HILYWOOD, ROBERT C	HILYWOOD, DILLAJ	250 NORTHERN ST	237	55			90675	39892	130567
HILDAWAY HILL TRUST	% CAROL GILHEBACH	GILSON RD	230	32			220515	750	221265
HILDAWAY HILL TRUST	% CAROL GILHEBACH	64-66 MCCOY RD	230	16			67333	204344	271677
HIRK CHRISTINE M		63 CILMORE POND RD	239	58			48022	75437	123459
HIGGINS, NULSON	WHITE, BARBARA J	46 FOREST PARK	240	59	46		0	28622	28622
HIGH STANDARD INC		81 HILZGRALD DR	244	10	1		0	919596	919596
HILL, CHARLES T	HILL, PATRICIA M	9 OAK ST	239	90			40838	90994	131832
HILL, MICHAEL		16 FOREST PARK	240	59	16		0	17012	17012
HILL, NICHOLAS S		27 TURNPIKE RD	239	84			39307	128626	167933
HILL, RICHARD L	HILL, KATHERINE	42 NUTTING RD	238	242			50870	169554	220424
HILL, RICHARD L	HILL, BRUCE W	45 SQUANTUM RD	244	22			49670	109474	159144
HILLMAN, HELEN M		112 HILZWILLIAM RD	212	8			101943	285296	387239
HILLS, SMITH, PAMMIE		88 GILSON RD	230	41			346915	85012	431927
HILLTOP LLC, JAFFREY		GIBBS RD	230	12			650	0	650
HILLTOP LLC, JAFFREY	% KATHY THIGPEN	GIBBS RD	230	13			2200	0	2200
HILLTOP LLC, JAFFREY	% KATHY THIGPEN	GILSON RD	230	37			223040	48	223088
HILLTOP LLC, JAFFREY	% KATHY THIGPEN	MCCOY RD	230	51			956	0	956
HILMAN, RAND J	HINMAN, JULIE A	89 MCCOY RD	230	50			80654	387214	467868
HIPSON, PETER D	HIPSON, NANG	262-272 HILZWILLIAM RD	206	13			69433	180122	249555
HOITMAN, DANIEL EST		13 SOUTH SHORE DR	240	20			58565	129254	187819
HOJLISTER TRUST, CAROLINE KRAUSE		107 SAWTILLE RD	228	8			62135	151418	213553
HOJMES, BERNARD G		20 CILMORE POND RD	239	66			47046	93962	141008
HOJOMBO, MARK	HOLMES, DIANE L	252 HILTWAY HOUSE RD	214	1			78248	498389	576637
HORNAK, MICHAEL A	SHEPARD, ROBINY	25 POINT RD	234	3			392040	124438	516478
HORN ET AL, SUSAN B	HORNAK, TONI M	PURRY RD	243	86	8		56	0	56
HORN ET AL, SUSAN B	HOLLY EMILY B	7 WINDY FIELDS LN	238	211	2	2	48391	162702	211093
HORTON, JAMES B	HORTON, MARY ANN	OLD COUNTY RD	206	18			2509	0	2509
HOUSLING, GINA MARIE		573 TILFORDNICK POND RD	205	15			2948	0	2948
HOWLING, MICHAEL D	HOWLING, KYLEN	56 SQUANTUM RD	234	25			43332	46224	479956
HOWK, MARSHA		7 LAKWOOD DR	244	13			48512	136773	185285
HOWK, MARSHA		NUTTING RD	240	35			57965	155280	213245
HOWLTON RIV TRUST, NORMA A		411 NUTTING RD	253	2			4926	0	4926
HOWL JR, ROBERT J	HOWELL, MELINDA A	262 NUTTING RD	254	11			67815	206856	274671
HOUSTON TRUST, PATRICIA J		25 TYLER HILL RD	246	52	2		89243	338824	428067
HOWARD, DAVID J		20 RIDGECREST RD	239	245			57995	102574	160569
HOWARD 2001 TRUST, CAROLYN C		26 KNIGHT ST	245	126			56293	202002	258295
HOWARD, NANCY H	PHILLIPS, WILLIAM B	279 MCJUNIAN RD	244	71			73137	155129	228266
		58 FOREST PARK	220	8			68422	340059	408481
			240	59	58		0	28598	28598

Property Inventory - Year 2006

Owner CHR(39) Is Name	Co-grantee's Name	Location	Map	Block	Lot	Unit	Total Assessed Land Value	Total Assessed Improvement	Total Assessed Parcel Value
HOWARD, RUSSELLA	HOWARD, LILIA	177 CHRISTVILLW DR	247	28			8782	149324	23106
HOWE, JR, WILLIAM J	HOWE, SANDRA J	20 FOREST PARK	240	59	20		0	23770	23770
HOWE, JONATHAN		22 CROSS ST	238	266			41760	130774	172534
HOWE, STEPHEN W	BRUSO, VALERIE L	37 CHARLOTTE ST	238	68			51770	88473	140243
HOWE, WARREN M	HOWE, MARTIAM	697 GILMORE POND RD	238	49			86069	164618	250687
HORN'S, JR, JOHANNATHONY		53 TROTTING PARK RD	240	74			21432	24643	46075
HUBER, SUSAN		12 COLTON DR	246	71	12		0	174632	174632
HUCKIGILL, GLENN C		13 FOREST PARK	240	59	13		0	18053	18053
HULSANDER, WENDIL		10 CONANT WAY	239	115			51380	168930	220310
HUMMEL, EDWARD PAIRK	HUMMEL, RITA MARY	6 SOUTH SHORE DR	240	34			57935	15341	211076
HUNSMILL, RAY TRUST, NANCY W		477 MOUNTAIN RD	212	28			152876	249859	402735
HUNT ET AL, GREGORY W		139 GILSON RD	230	22			99966	266736	366702
HUNT ET AL, MARIE THERISE		MICHELAN RD	240	70			65435	192	65627
HUNT, ARTHUR		30 SQUANTUM RD	239	139			49520	80726	130246
HUNT, GREGORY W	HUNT, SUSAN C	136 GILSON RD	230	27			218490	7976	226466
HUNT, JAMES H		14 PROSPERITY	238	135			49670	100857	150527
HUNT, KRISTEN L	BAIRD, BRIAN M	11 FOREST PARK	240	59	1		0	15919	15919
HUNTER, GARY L		166 BRANT RD	236	25			77287	225651	302938
HURD, RONALD W		352 WOODBOUND RD	242	25			56335	81808	138143
HURIN, OUAH PIERRE TREST, NO 1	% HURLIN, DAVID D	367 THORNDIKE POND RD	235	12			404585	259091	663676
HUTCHINSON, CRAIG S		48 FOREST PARK	240	59	48		0	28479	28479
HUTT, PAUL	CHAIKEL, CAROL	359 NORTH ST	247	48			58370	38345	96715
HYLTON, PENNY		336 WOODBOUND RD	242	32			68884	145728	214612
HYVARINEN, FRANCES M		18 PARADES LN	246	60			58235	126224	184459
INMAN, JAMIS W	INMAN, CHRISTINE A	19 SQUANTUM RD	239	137			48800	111731	160531
ISAAC'S, NANCY B		39 FOXJUR WAY	212	5			80242	163829	244071
JACK, JR, WILLIAM H	JACK, BETTY J	65 SHAKER FARM RD SOUTH	202	5			88989	186397	275386
JACKSON CONTRACTOR LLC, BRADLEY C		423 NUTTING RD	254	12	1		1033	0	1033
JACKSON CONTRACTOR LLC, BRADLEY C		OVERVIEW DR	254	12	7		4076	0	4076
JACKSON CONTRACTOR LLC, BRADLEY C		OVERVIEW DR	254	12	6		1279	0	1279
JACKSON CONTRACTOR LLC, BRADLEY C		OVERVIEW DR	254	12	4		473	0	473
JACKSON CONTRACTOR LLC, BRADLEY C		OVERVIEW DR	254	12	3		477	0	477
JACKSON CONTRACTOR LLC, BRADLEY C		OVERVIEW DR	254	12	5		539	0	539
JACKSON CONTRACTOR LLC, BRADLEY C		PLETHOROUGH ST	254	14			49511	0	49511
JACKSON, BRADLEY		PINECREST RD	245	109	2		0	0	0
JACKSON, BRADLEY C		20 ALFAN ST	239	204			48128	57907	106035
JACKSON, BRADLEY C		58 GILMORE POND RD	239	59	2		48438	177804	226242
JACKSON, BRADLEY C		30 HOWARD HILL RD	239	276			59536	297356	356892
JACKSON, BRADLEY C		32 HOWARD HILL RD	239	275			48920	106231	155151
JACKSON, BRADLEY C		33 HOWARD HILL RD	239	141			47046	79776	126822

Property Inventory - Year 2006

Owner CHR(39) Is Name	Co-grantee's Name	Location	Map	Block	Lot	Unit	Total Assessed Land Value	Total Assessed Improvement	Total Assessed Parcel Value
JACKSON, BRADLEY C		LETOURNAU DR	245		43		2261	0	2261
JACKSON, BRADLEY C		LETOURNAU DR	245		42		126	0	126
JACKSON, BRADLEY C		NORTH ST	238		21	2	3120	0	3120
JACKSON, BRADLEY C		NUTTING RD	246		54		4768	0	4768
JACKSON, BRADLEY C		139 OLD SHARON RD	255		4		61098	80233	141331
JACKSON, BRADLEY C		37 PENICREST RD	245		114		48830	18580	67410
JACKSON, BRADLEY C	HUDSON, DOUGLAS	123 SAWTILLE RD (REAR)	227		14		70905	0	70905
JACKSON, BRADLEY C		WINDY HILLS LN	238		21	2	7140	0	7140
JACKSON, BRADLEY C		WINDY HILLS LN	238		21	2	49160	0	49160
JACKSON, BRADLEY C		WINDY HILLS LN	238		21	2	49040	0	49040
JACKSON, BRADLEY C		WINDY HILLS LN	238		21	2	50300	0	50300
JACKSON, BRADLEY C		WINDY HILLS LN	238		21	2	49340	0	49340
JACKSON, BRADLEY C		WINDY HILLS LN	238		21	2	90	0	90
JACKSON, BRADLEY C		WINDY HILLS LN	238		21	2	49070	0	49070
JACKSON, WILLIAM L	JACKSON, JANET L	29 POINT RD	238		21	2	392040	204407	596447
JACOBI TZ RIV TRUST, JOSEPH H		23 NELSON CIR	234		5		56910	106830	163740
JACOBI TZ, RICHARD G	JACOBI TZ, JUDITH A	40 TITZWILLIAM RD	212		12		86038	129353	215391
JACOBI TZ, RICHARD G	JACOBI TZ, JUDITH A	MOUNTAIN RD	212		13		56	0	56
JACOBY COOK REALTY TRUST	% JUSTINE AND DOUGLAS COOK	SANDERS RD	252		12		2490	0	2490
JACOBY COOK REALTY TRUST	% JUSTINE AND DOUGLAS COOK	TOWN FARM RD	252		11		2692	0	2692
JACOBY COOK REALTY TRUST	% JUSTINE AND DOUGLAS COOK	TOWN FARM RD	252		2		70048	600	70648
JACOBY COOK REALTY TRUST	% JUSTINE AND DOUGLAS COOK	TOWN FARM RD	252		4		494	0	494
JACOBY COOK REALTY TRUST	% JUSTINE AND DOUGLAS COOK	295 TOWN FARM RD	252		6		91027	527798	618825
JATROD LLC		WILBERT ST	245		7	1	6816	6714	13530
JATREY CENTER VILLAGE		MAIN ST	228		91		106751	576	107327
JATREY BIBB, CHURCH		133 TURNPIKE RD	244		126		66059	1214671	1280730
JATREY CENTER HOUSING ASSOC		23 CROSS ST	238		281		39576	106882	146458
JATREY CENTER HOUSING ASSOC		27 CROSS ST	238		282		47478	193257	240735
JATREY CENTER VILLAGE	IMPROVEMENT SOCIETY	MAIN ST	228		110		2300	0	2300
JATREY CENTER VILLAGE		MAIN ST	228		86		65597	0	65597
JATREY CENTER VILLAGE		MAIN ST	228		75		61899	0	61899
JATREY CENTER VILLAGE		MOUNTAIN RD	228		56		51448	0	51448
JATREY CENTER VILLAGE		39 HORNDELL POND RD	228		80		48893	73505	122398
JATREY FAMILY ASSOCIATES	% EASTPOINT PRO	6 POPLAR CT	238		285		157738	1093889	1251627
JATREY GILMORE FOUNDATION		40 MAIN ST	238		162	1	88500	393409	481909
JATREY HISTORICAL SOCIETY		382 MAIN ST	228		88		55899	22053	77952
JATREY HOUSING ASSOCIATES LTD		28 GOODNOW ST	238		175		38478	163305	201733
JATREY MUN AIRPORT DEV CORP		192-194 TURNPIKE RD	244		3		150433	146669	297102
JATREY PROFESSIONAL REALTY CO		123 MAIN ST	238		105		70120	282182	352302
JATREY SQUARE, MASONIC CORP	JOHN TUDOR, TREAS LODGE 118	40 CHARLANNI ST	238		46		52028	181477	234405

Property Inventory - Year 2006

Owner CHR(39) s Name	Co-grantee's Name	Location	Map	Block	Lot	Unit	Total Assessed Land Value	Total Assessed Improvement	Total Assessed Parcel Value
JAFFREY TOWN OF		TURNPIKE RD	244	91			60635	0	60635
JAFFREY VETERANS		PETERBOROUGH ST	245	127	1		40058	5200	45258
JAFFREY VETERANS INC		12 HATTIORN RD	240	10			66501	924429	990930
JAFFREY WAR MEMORIAL COMMHTTEE	BOB POTTER	RIVER ST	238	6			20491	0	20491
JAFFREY WAGMANS CLUB		33 MAIN ST	238	36			72033	149803	221836
JAFFREY TOWN OF		BLACKBERRY LN	228	67			80958	9999	90957
JAFFREY TOWN OF		BRAUN RD	228	98	1		79908	0	79908
JAFFREY TOWN OF		584 DUBLIN RD	231	14			449625	2044	451669
JAFFREY TOWN OF		IRIN LN	245	68	1		9757	3578	13335
JAFFREY TOWN OF		117 WILLIAM RD	211	38			10179	0	10179
JAFFREY TOWN OF		10 GOODNOW ST	238	165			73805	238035	311840
JAFFREY TOWN OF		LADLEY RD	253	37			6600	0	6600
JAFFREY TOWN OF		1 HAITWAY HOUSE RD RIAR	215	1			225000	0	225000
JAFFREY TOWN OF		HARKNESS RD	228	99			79608	0	79608
JAFFREY TOWN OF		1 HILLCREST TO WHESTER	245	2			4200	0	4200
JAFFREY TOWN OF		31 HOWARD HILL RD	239	140			283166	102530	385696
JAFFREY TOWN OF		23 KNIGHT ST	244	65			78309	207067	285336
JAFFREY TOWN OF		15 LABAN AINSWORTH WAY	228	68			82668	246835	329503
JAFFREY TOWN OF		LACY RD	239	1			78718	0	78718
JAFFREY TOWN OF		LITTLETON TO PROBO LINE	253	23	1		2400	0	2400
JAFFREY TOWN OF		MAN ST	238	118			8115	0	8115
JAFFREY TOWN OF		MAN ST	238	119			4757	18975	23732
JAFFREY TOWN OF		26 MAIN ST	238	166			80542	238098	318640
JAFFREY TOWN OF		38 MAIN ST	238	163			76138	654567	730705
JAFFREY TOWN OF		MOUNTAIN RD	220	22	1		48613	2637	51250
JAFFREY TOWN OF		163 MOUNTAIN RD	220	1			49893	63181	113074
JAFFREY TOWN OF		NOTTING RD	238	234	1		2106	0	2106
JAFFREY TOWN OF		13 NOTTING RD	238	233			29185	2714	31899
JAFFREY TOWN OF		OLD COUNTRY RD RIAR	206	16			57935	0	57935
JAFFREY TOWN OF		2 OLD SHARON RD	254	1			27674	3775677	4051851
JAFFREY TOWN OF		PARKVIEW LN	239	152	1		12468	1863	14331
JAFFREY TOWN OF		4 PARKVIEW LN	239	152	2		12325	0	12325
JAFFREY TOWN OF		PETERBOROUGH ST	245	152			2400	0	2400
JAFFREY TOWN OF		POBLE RD (RIAR)	219	6			303750	46800	350550
JAFFREY TOWN OF		RIVER ST	239	229			10379	0	10379
JAFFREY TOWN OF		RIVER ST	240	100	102		205200	0	205200
JAFFREY TOWN OF		SAWTELL RD	228	2			3705	0	3705
JAFFREY TOWN OF		SQUANTUM RD	243	9			9663	0	9663
JAFFREY TOWN OF		SQUANTUM RD	243	38			60287	12646	72933
JAFFREY TOWN OF		STRATTON RD	239	159			132300	0	132300

Property Inventory - Year 2006

Owner CHR(39) Is Name	Co-grantee's Name	Location	Map	Block	Lot	Unit	Total Assessed Land Value	Total Assessed Improvement	Total Assessed Parcel Value
JAITREY,TOWN OF		STRATTON RD	244	17			9199	2105	113024
JAITREY,TOWN OF		TURNPIKE RD	239	104				0	5520
JAITREY,TOWN OF		138 TURNPIKE RD	244	7	1		58336	334301	392637
JAITREY,TOWN OF		104 TURNPIKE RD	244	33			86808	153883	240191
JAITREY,TOWN OF		WOODBROUND RD	242	34	1		54355	10162	64517
JAITREY,RINDGE COOP SCHOOL DIST		RIVER ST	240	15			194029	0	193029
JAITWOOD APARTMENTS LLC		13 COVANT WAY	239	114			780964	766849	8457813
JALBERT,ROBERT P	JALBERT,CAROLYN F	142 MAIN ST	238	141			89096	167742	1766838
JALBERT,ROBERT P	MADDEN,SANDRA G	68 NORTH ST	238	224			48980	145330	194310
JALBERT,TERESA C		270 SQUANTUM RD	242	19			58309	101945	160254
JANUARY,RECHARD G	JANUARY,DONNAM	67 FOREST PARK	240	59	67		0	30293	30293
JARST,PAUL H		248 PROCTOR RD	236	6			60714	295585	356299
JASPER,JAMIS A	JASPER,ANNE M	36 RIDGECREST RD	245	124			52380	97873	150253
JEAN,DAVID M	JEAN,DEBORAH P	16 LAIT RD	243	12			86355	75676	162031
JETTRIS,DAVID H		46 DARCIE DR	243	74			58535	115299	173834
JETTRIS,GRHAM H		617 MOUNTAIN RD	205	14			100500	598340	698840
JEVNE,CARL M		822 MOUNTAIN RD	204	9			111613	167233	278846
JEWELL,DANAL	JEWELL,CHRISTINE T	218 CRESTVIEW DR	247	17			64093	143891	207984
JEWELL,DAVID G	JEWELL,IRISANN	18 SAWHILL RD	228	17	1		57935	88610	146545
JEWELL,DENNIS L	JEWELL,WILMA H	489 DUBLIN RD	231	4			91949	58210	150159
JEWELL,DIXIE R L		545 DUBLIN RD	231	7			98349	62035	160384
JHAGUN,JOSEILAJ	JHAGUN,SUZANNE	209 GILSON RD	231	28			103191	140041	243232
JHAGUN,SEBASTIAN D		3 SKYLINE DR	253	3			77837	149803	227640
JOHANSON,FARM TRUST,SVEN		86 STRATTON RD	239	161			51440	123916	175356
JOHANSON,INGRID L		90 DUBLIN RD	229	12			113610	175389	288999
JOHANSON,SVENA		NORTH ST	248	20			58244	18986	77230
JOHANSON,SVENA		51 JOHANSON DR	248	21			74860	69577	144437
JOHN J SAMPLER	PAUL D SAMPLER	NORTH ST	248	15			2505	0	2505
JOHANSON REV TRUST,KYRELAND LINDA		92 STRATTON RD	239	160			51620	70671	122291
JOHANSON REV TRUST,JOHNELL M		49 FITZGERALD DR	244	8			131946	796506	928452
JOHANSON,ELIZABETH		801 LORDVIEW DR	237	70			74831	207785	282616
JOHANSON,ELIZABETH	JOHANSON,WILLIAM H	544 TURNPIKE RD	238	231			41880	115051	156931
JOHANSON,JASON R	JOHANSON,REBECCA J	5 NUTTING RD	257	16			61975	90246	152221
JOHANSON,MARK D	MARTINDAL RAMONAR	45 DARCIE DR	243	71			57935	111156	169091
JOHANSON,SVEN JOHANSON		401 GILMORE POND RD	226	4			107889	139975	247864
JOELICOUR,ROBERT J	KLOO,GRITJEN	175 KIL RD (RIAR)	235	33			4348	0	4348
JONES,ANDREW K		38 MELLISSA CR	246	71	38		0	155184	155184
JONES,ROBERT R		4 WARTFIELD RD	212	33			146212	103286	249498
JONES,WILLIAM	JONES,BERNADINE J	5 SOUTH SHORE DR	240	19			57935	123772	181707
		22 HUNTER RD	243	58			48579	123669	172248

Property Inventory - Year 2006

Owner CHR(39) Is Name	Co-grantee's Name	Location	Map Block	Lot	Unit	Total Assessed Land Value	Total Assessed Improvement	Total Assessed Parcel Value
JOYCE, CHRISTOPHER J	MIENKE, CHRISTINA S	15 BURNINGTON ST	239	183		47791	126392	174183
JUN, NANCY E	GOSHAJA, PARAS M	51 HITCH RD	245	129	6	91162	0	91162
KABAT, LAWRENCE W	KABAT, JOYCE E	48 SCHOFFS FORE DR	240	28		97793	143970	241763
KAISER, DEBORAH STRONG		SANDERS RD	251	18		1548	0	1548
KAISER, DEBORAH STRONG		SANDERS RD (RLAR)	252	7		1662	0	1662
KAISER, DEBORAH STRONG		SANDERS RD (RLAR)	252	10		435	0	435
KALLIE, KAREN	MCCAUGHY, BRIAN	15 SKYLINE DR	253	6		78931	151365	230296
KALLMAN, SANDRA H		PARKER RD	251	6	1	3649	0	3649
KALLMAN, SANDRA H		PARKER RD	251	7		940	0	940
KALLMAN, SANDRA H		57 PARKER RD	250	1		7100	370816	441916
KALLLOTI, BRUCE W	STANBURY, KATHLEEN L B	69 MAIN ST	238	74		48830	226905	275735
KAMINSKI, BERNARD J	KAMINSKI, GLORIA	275 TURNPIKE RD	244	135		65233	294177	359410
KARLSBERGER, ROBERT L	KARLSBERGER, LOIS ROWELL	316 THORNBIKE POND RD	235	25		86369	377888	464257
KARLSEN, BRIAN K	KARLSEN, REBECCA M	59 CRISTAVILLE DR	246	8		63460	126601	190061
KARR, MAUREN E		13 COLTON DR	246	71	13	0	157388	157388
KAUFOELD, PETER P	KAUFOELD, BETSEY E	5 BETHUR	253	30		84524	162137	246661
KAWOURAS, STEPHANIE GAIL		15 ELLISON ST	239	98		40249	138999	179248
KLAR, KELLY J	KLAR, BRUCE J	9 PARENT ST	238	205		47173	149121	196300
KLATING, ARTHUR W	KLATING, MARTHA H	21 DOBLEN RD	229	6		68080	98485	166565
KLATING, PETER M	KLATING, SHIRLEY A	BURNINGTON ST	239	182		120	0	120
KLATING, PETER M		16 WHEELER ST	239	178		49190	136075	185265
KLEGAN, RICHARD W		AMOS FORTUNE RD	246	28		70063	0	70063
KLEGAN, RICHARD W		15 AMOS FORTUNE RD	237	57		68769	148672	217441
KLENN, LARRY TRUST HAZEL B	KLENN, KAREN L	2 DUSTY LN	246	71	2	0	158959	158959
KLENN, MAITHEWS		97 THORNBIKE POND RD	229	21		91292	211899	303191
KLENNY III, NORWOOD H		165 CRISTAVILLE DR	247	27		84953	208248	293201
KELLER, SALLY ALICE		327 NORTH ST	247	46		56105	67536	123641
KELLY, ANN MARIE		84 BRYANT RD	229	32		68561	98884	164445
KELLY, SHANNON C		PROSPECT ST	238	130		29380	0	29380
KEMMIS, DAVID W	KELLY, STEVEN C	25 CHARLOTTE ST #1	238	57		0	138797	138797
KEMNITZ, JOHN	KEMNITZ, SONYA ANN	643 CHAMORE POND RD	227	9		67954	87535	155489
KEMP, DAVID E	KEMP, EDITH A J	266 MOUNTAIN RD	220	23		67033	250716	317449
KEN & MCNQUEE, TRANSPORT LLC		49 CHARLOTTE ST	238	70		48022	153518	201540
KERR, LLOYD		MARIA DR	255	8	1	0	0	0
KIRVEN, TIMOTHY A		SANDY LN	227	16		1470	0	1470
KITOLA, DANIELA		12 HOWARD HILL RD	239	153		50000	118798	168798
KITOLA, WARREN R		TURNPIKE RD	243	86	7	74	0	74
KIDD, MARY H		GILMORE POND RD (RLAR)	239	69		17493	0	17493
KIM, THOT	KIM, RY E	63 THORNBIKE POND RD	229	19		117868	221733	339601
		72 MILLICAN RD	240	54		57935	116989	174924

Property Inventory - Year 2006

Owner CHR(39) Is Name	Co-grantee's Name	Location	Map	Block	Lot	Unit	Total Assessed Land Value	Total Assessed Improvement	Total Assessed Parcel Value
KIMBALL FARM OF INHERITY		168 TURNPIKE RD	244	6			66389	217816	284205
KIMBALL, MICHAEL S	KIMBALL, PETER J	152 TURNPIKE RD	244	7			59312	140773	200085
KING AUD, JEFFRY A		34 ROWLEY CIR	238	95			56942	100739	157681
KING, MIC CO		291 SQUANTUM RD	242	45			73235	214422	287657
KING, DOROTHY E		24 FOREST PARK	240	59	24		0	46651	46651
KING, LUTHER		371 HIGHLAND AVE	238	81			447540	76049	120589
KING, WALTER L	KING, RUTHAM	17 FIRST AVENUE RD	238	64			68528	184567	253095
KIRPLING (JKA PERRAS), JULIA		661 FOREST PARK	240	59	66		0	28908	28908
KIRKPATRICK, DAVID B	KIRKPATRICK, KAREN L	421 HARKNESS RD	228	106			70360	198436	268796
KLINE, RIVOK TRUST, ROBERTA		SHERWOOD LN	249	25			39749	0	39749
KLINE, RIVOK TRUST, ROBERTA		SHERWOOD LN	249	22			128845	0	128845
KLINE, RIVOK TRUST, ROBERTA		74 SHERWOOD LN	249	9			130071	406043	536114
KNIGHT, HAROLD W	BARRAMIDA, PAULA KNIGHT	59 HIGHTING PARK RD	240	75			85365	116967	202332
KNIGHT, RICHARD C	KNIGHT, LARRAINE E	RIDGATE RD	210	2			40999	0	40999
KNIGHT, RICHARD C	KNIGHT, LARRAINE E	RIDGATE RD	210	1			2974	0	2974
KNIGHT, RICHARD C	KNIGHT, LARRAINE E	RIDGATE RD	210	6			1380	0	1380
KNIGHT, THELMA W		254 BRANT RD	236	21			100128	124594	224722
KNOWLTON RIV TRUST, BARBARA A		22 COUNTRY WAY	246	71	22		0	161752	161752
KNOWLTON, RHAM		55 WESTER ST	245	10			41164	114389	155553
KOCH, CHARLESE	IAFKOLA, BARBARAL	40 RIDGECREST RD	245	123			49610	129228	178838
KOCH, MARGUERITE	RICHARD, NAZARE	4 DUVAL COOP MIL PARK	246	37	4		0	32340	32340
KOHLMORGAN HOSPITALITY		301 WOODBOUND RD	242	37			154997	88120	24317
KOPP DARBY R	KOPP, MARGOT C	811 ELATI RD	228	111			84088	193552	277640
KORDA, ALAN D		314 NORTH ST	247	45			77143	144754	221397
KORONA, GEORGE	KORONA, SUSAN D	30 HIGHLAND AVE	238	100			53450	135405	188855
KORP, BETTE A		25 CHARLANN ST #7	238	63			0	141328	141328
KOSKI, WYNNE A	KOSKI, PAMELA M	30 LACY RD	239	25			48682	122413	171095
KOSSICK, KIMBERLY A		114 STRATTON RD	239	155			48800	93848	142648
KOT, ROGER M		9 BROOK ST	244	63			41244	101329	142573
KOWALSKI, NANCY JULIA		99 MICHELLE CAN RD	240	91			57935	117752	175687
KOZHEMIAKOV, VLADIMIR		GRATE RD	221	14	1		2962	0	2962
KOZHEMIAKOV, VLADIMIR		170 GRATE RD	221	17			85059	252854	337913
KRAUSE, ET AL, STEPHEN H	KRAUSE, CHARLES H	246 MAIN ST	237	9			24829	36200	61029
KRAUSE, STEPHEN H		MAIN ST	237	2			894	0	894
KRAWICK, MARK W	KRAWICK, K. RUBENAH	39 CHAMBERLAIN POND RD	239	54			49250	126242	175492
KROOK RIV TRUST	LYON, SARAC	458 SQUANTUM RD	257	7			48134	127529	175663
KROOK RIV TRUST, STEVEN E		791 HADLEY RD	254	5			67057	200557	267614
KROOK, GABRIEL E		32 TUTZGERAUD DR	244	31			125946	429248	555194
KRUG, SHAWN M	KROOK, LEMMA	262 MOUNTAIN RD	220	24			60017	40391	100408
	KRUG, SUSAN C	10 MEADOW LN	239	47			41217	117426	158643

Property Inventory - Year 2006

Owner CHR(39) s Name	Co-grantee's Name	Location	Map	Block	Lot	Unit	Total Assessed Land Value	Total Assessed Improvement	Total Assessed Parcel Value
KUBIECK, JAMES R		91 FORREST PARK	240	59	91		0	38503	38503
KUMPL, DANA M	KUMPL, MARY BETTIE	31 PROSPECT ST	238	124			49448	102075	151523
KWILCYN, ILONA		224 INGALLS RD	223	2	3		63306	203519	266825
LICUTYER, DAVID I	LICUTYER, MINA J	781 TORREY PARK	240	59	78		0	46706	46706
LACASSA, JICHAEL		88 SQUANTUM RD	243	20			48178	129365	177543
LABRE, HAROLD C	LABRE, DIVINA GRACE	180 NUTTING RD	246	55	3		48830	137109	185949
LABONTE, JR, ALBERT J	REPLACEMENT ADMIN	16 BOURGEOIS ST	238	275	1		37282	45034	82316
LABONTE, JR, ALBERT J	REPLACEMENT ADMIN	18 BOURGEOIS ST	238	275			27380		40954
LABONTE, JR, ALBERT J	REPLACEMENT ADMIN	PROSPECT ST	238	127			118148	0	118148
LABONTE, JR, ALBERT J	REPLACEMENT ADMIN	442 SQUANTUM RD	257	10			49738	131889	181627
LABONTE, JR, ALBERT J	REPLACEMENT ADMIN	446 SQUANTUM RD	257	9			55666	116359	172075
LABONTE, MICHEL		84 NORTH ST	238	218			48512	92074	140586
LABONTE, ROLAND J	LABONTE, BARBARA A	TYLER HILL RD	239	248	4		0	0	34556
LABREQUE, CHRISTOPHER J	LABREQUE, TRACY A	160 SANDY LN	227	17			54886	17956	234242
LABRIE, DONALD	LABRIE, MARY ANNE	50 CHARLOTTE ST	238	44			47791	199756	247547
LABRIE, DONALD P	LABRIE, MARY ANNE	363 WOODBOND RD	243	2			85098	59189	144287
LABRIE, PHILIP R	LABRIE, JEANNE L	46 CHARLOTTE ST	238	45			48025	140198	188223
LACASSE, DALE A	LACASSE, DIANE J	1712 WILLIAM RD	221	14			2550	0	2550
LACASSE, DALE A	LACASSE, DIANE J	1728 GRIFF RD	221	16			93974	449907	543881
LACOURSE, MARJORIE		47 PROSPECT ST	237	18			48613	110242	158855
LACROIX, DANIEL M		128 NUTTING RD	245	33			52070	168704	220774
LACROIX, JANET	LACROIX, LISA	40 RED GATE RD	211	11			68953	97732	166685
LACROIX, JOHN J		3 JUNIPER ST	244	78			39913	114123	154036
LACROIX, MATTHEW K	LACROIX, MATTHEW A	35 WINDY HILLS LN	238	211	2	7	49370	161628	210998
LAFLUR, MARK R	LACROIX, JEANNE TR L	1111 CREST RD	244	125			0	0	9583
LAFLUR, MARK R		119 TURNPIKE RD	244	125			45713	99483	145196
LAUN, EDITH M	GOOD, IVA L	224 GILSON RD	231	24			430670	156323	586993
LAURITANE, KIVIN R	LAURITANE, JOAN G	81 LORD VILW DR	237	66			73601	186021	259622
LAURITANE, MICHELLE M	LAURITANE, SCOTT	52 TURNPIKE RD	239	95	2		41289	192064	233353
LAURITANE, DAVID J	LAURITANE, KATHLEEN J	34 PETERBOROUGH ST	238	295			34020	97758	13178
LAURNIERE, ETAL, DOROTHY A	HUNT, MARIE, THERESE	26 MCKIGAN RD	240	58			48893	65568	114461
LAURNIERE, DOROTHY A	LAURNIERE, JOYNA	GILMORE POND RD	226	23			61499	1800	63299
LAURNIERE, DOROTHY A	LAURNIERE, JOYNA	334 GILMORE POND RD	226	13	2		79271	23045	102316
LAURNIERE, DOROTHY A	LAURNIERE, JOYNA	360 GILMORE POND RD	226	13	1		76243	69057	145300
LAURNIERE, DAANN		59 DEAN TARM RD	246	42			61019	111514	172533
LAURNIERE, PAULA	10 HAMILTON CT	38 BACUTT RD	239	123			78696	278525	357221
LAMB, MARJORIE B		38 BACUTT RD	239	13	1		72690	139812	212502
LAMBERT, TRIV, TRUST, RICHARD W	LAMBERT, TRIV, TRUST, MADELYNA	56 GILMORE POND RD	239	59	1		48438	10770	150208
LAMBERT, TRIV, TRUST, RICHARD W	LAMBERT, TRIV, TRUST, MADELYNA	160 PROCTOR RD	236	11			98840	274474	373314
LAMBERT, DENNIS A	LAMBERT, PEGGY L	14 PINIX RD	245	119			46400	101014	147414

Property Inventory - Year 2006

Owner CHR(39) Is Name	Co-grantee's Name	Location	Map	Block	Lot	Unit	Total Assessed Land Value	Total Assessed Improvement	Total Assessed Parcel Value
LAMBERT, LILIAN R J	LAURETONE, MICHELLE M	46 TURNPIKE RD	239	95	1		41460	117381	158841
LAMBERT, MARK N	LAMBERT, JIMATHIER M	43 NELSON CIR	244	118			56802	114387	171189
LAMBERT, NORMAN	LAMBERT, DENNIS	116 GILMORE POND RD	238	87			70170	127714	197884
LAMBERT, ROBERT	LAMBERT, JOCILLE	1710R TURNWAY	239	280			48356	133555	181911
LAMBERT, THOMAS A		15 ADAMS ST	239	45			49223	95082	144305
LAMBERT, THOMAS A	LAMBERT, CATHERINE	3 DARTLE DR	243	62			57935	134287	192222
LAMOURIEUX, DENNIS E	LAMORLAUX, NANCY J	326 SQUANTUM RD	242	9			55100	80385	135485
LANCY, MARK S		25 HILLCREST RD	244	100			56702	80126	136828
LANDIS, HUGH	LANDIS, TRESAL	236 SANDERS RD	251	13			32916	96390	129306
LANDRY, CLARA		87 FOREST PARK	240	59	87		0	34849	34849
LANDRY, JAMIE	LANDRY, RUBEN A	47 LITTOURNIAU DR	245	41			58025	162751	220776
LANDY, GAIL		CRISTIVIEW DR	246	15			63066	0	63066
LANDY, GAIL		136 CRISTIVIEW DR	246	16			61015	204343	265358
LANE, ALBON R	LANE, EDITH M	11 ST JEAN ST	238	197			40917	109046	149963
LANE, JAMES A	LANE, KAREN R	917 HILLCREST RD	244	99			63719	127554	191273
LANG, TRIST PAMILA	% PAMILA LANG	152 CRISTIVIEW DR	247	22			90203	385163	475366
LANG, JATHI	ROCHELLEAU, JIMILEV	66 MOUNTAIN RD	212	16			91476	178525	270001
LANGVIN, MICHAEL R	LANGVIN, MARGARET	146 MAIN ST	238	140			41580	106900	148480
LANGVIN, NORMAN A	LANGVIN, CHRISTINE A	7 GILMORE POND RD	239	40			39375	95946	135321
LANGVIN, NORMAN R	LANGVIN, JACQUELINE	5 GILMORE POND RD	239	39			37914	103532	141446
LANGLEY, PETER L	LANGLEY, MARIA C	64 PROSPECT ST	238	128			51500	100758	152258
LANZA, KATHA		53 NUTTING RD	238	240			50420	97291	147711
LAPAGL, ABIGAIL E		245 MOUNTAIN RD	220	4			64078	170777	234855
LAPERRIERE, LOBBRAINE M		77 FOREST PARK	240	59	77		0	27995	27995
LAPIAM, CHERYL M		179 CRISTIVIEW DR	247	29			82822	191966	274788
LAPINSKY, ILSTEPHENA	LAPINSKY, RIEB/CALIK	139 SQUANTUM RD	243	35			58085	93338	151423
LAROCHE, EDWARD A	LAROCHE, DONNAM	38 SOUTH SHERBEE DR	240	29			58655	97973	156628
LAROU, JUNE W	LAROU, KATHLEEN J	80 HILLVIEW RD	228	112			80578	154290	234868
LARSON, TRIVY FIRST, SORAH H		30 HARKNESS RD	228	107			68020	23890	326210
LASKO, ETAL, RUTH K		341 FROST POND RD	249	13			193815	216064	409879
LAVENE, RONALDA	GLUSKIN, LINDA J	213 DEAN FARM RD	247	9			70033	199860	269893
LAW, KATHLEEN, GARY J		13 GRIFFIN ST	244	86			40774	108151	148925
LAW, MICHELLE A		130 MOUNTAIN RD	229	1			68378	118083	186461
LAVORONA, ELIZABETH M	LAWN, PATRICIA M	23 CORNWAY	246	71	23		0	158720	158720
LAWN, ANDREW D	137 INCALLS RD	223	9				77748	272104	344852
LAWN, DANIEL R	STADTENECKER, ESTHER J	20 BERRINGTON ST	239	189			48178	98085	146263
LAWN, DEBORAH A		19 SOUTH SHERBEE DR	240	21			58415	136403	194818
LAWN, JAMES E	LAWN, TRACY A	34 PINECREST RD	245	115			48200	110210	158410
LAWRENCE, ETAL, SUSAN		THEORNDIKE POND RD	235	1			2106	0	2106
LAWRENCE, MICHELLE M	LAWRENCE, CHARLES E	29 JENNIFER LN	245	48			51350	142289	193639

Property Inventory - Year 2006

Owner CHR(39) Is Name	Co-grantee's Name	Location	Map	Block	Lot	Unit	Total Assessed Land Value	Total Assessed Improvement	Total Assessed Parcel Value
LAWRENCE LEE THORNTON, SARA		462 GILMORE, PEND RD	227	36			283009	170784	453793
LAYTHOLD JAY W	LAYTHOLD PATRICIA M	56 STRATFORD RD	239	169			47478	105163	152641
LEACH LUCILLE A		1 HARKNESS RD	237	34			1872	0	1872
LEACH LUCILLE A		60 MAULTPOINT	237	35			104068	487586	591654
LEACH CASSANDRA F	% CASSANDRA LEACH CUTTERIDGE	236 MAIN ST	237	10			69959	323747	393706
LEACH PETER G	LEACH DIANAL	SAWTELL RD	227	13			1485	0	1485
LEACH PETER G	LEACH DIANAL	41 SAWTELL RD	228	4			59386	243824	303210
LEAVITT EDWARD P	LEAVITT DONNA J	332 SQUANTUM RD	242	8			58835	113895	172730
LEBLANC CYNTHIA	LECLAIR JOANNE	36 FOREST PARK	240	59	36		0	35079	35079
LECLAIR BENJAMIN B	LECLAIR BRIGITTE A	348 SQUANTUM RD	242	7			49153	84500	133653
LEGER CHRISTOPHER A	LEGG, YANGLA JUNG	45 MAIN ST	238	39			46095	79888	125983
LEGG MERLE A	LEGG, YANGLA JUNG	MOUNTAIN RD	203	2			717	0	717
LEGG MERLE A	LEGG, YANGLA JUNG	915 MOUNTAIN RD	203	1			79977	28166	361593
LEHONEN LINDA J	LEMMLE, ERLINE R	53 CRISTVIEW DR	246	7	2		60081	183103	243184
LEMIRE NORMAND L	LEMON, KIMBERLY	84 HUNT RD	243	44			64521	136183	200704
LEMONE KIMBERLY	LENNON, STEVEN M	18 COUNTRY COOK AVE	243	50			48500	72006	120506
LENNON KENNETH M	LEPACHER ROSA	53 CHARLONNE ST	238	72			48579	213480	262059
LEPACHER RAYMOND L	LEPACHER ROSA	22 HOWARD HILL RD	239	149			56280	91781	148061
LEPACHER ROSA		24 HOWARD HILL RD	239	148			61175	89930	151105
LEPICH DAVID L	LETOURNEAU KATHLEEN M F	381 NORTH ST	247	51			60984	12830	173814
LETOURNEAU DAVID L	LETOURNEAU KATHLEEN M F	389 NORTH ST	247	52			60984	129172	190756
LETOURNEAU DAVID L		4 WINDING BROOK RD	246	31			57014	116498	173512
LETOURNEAU LUCIENTE		31 NORTH ST	238	174			22297	61004	83301
LEVISOUE JOSHUA S	LEVISOUE, TRACY L	355 MAIN ST	228	23			70770	195827	266597
LEVYN PETER D		11 NUTTING RD	238	232			40440	110881	151321
LEVYNE QUALIFIED PETERS TRUST	% CATHLEEN LILLEVINE	606 DUBLIN RD	231	12			43370	172263	605833
LEWANDOWSKI LAURA		TOWN FARM RD	247	1	5		1117	0	1117
LEWIS RICHARD	LEWIS KATRINA	154 NUTTING RD	246	65			48613	151016	199629
LEY DOUGLAS A	LEY MARY F	28 SCHOOL ST	238	29			41120	112752	153872
LIBERTON WENDY B		31 OAK ST	245	18			39799	55724	95523
LIBERSTEIN RICHARD M	LIBERSTEIN JORDANAD	69 STRATFORD RD	239	118			49370	109115	158485
LICATA MARRIETTE J		94 NORTH ST	238	215			46490	88581	135071
LICZKOWICZ KAZIMIERZ J	36 NELSON CIR	36 NELSON CIR	244	11			56715	139621	196336
LIEBEL ANDREW L	LICZKOWICZ KRYSYONA	5 DIAN FARM RD	246	38			60365	88948	149313
LIERMAN KENNETH R		PROCTOR RD	236	3	2		3584	0	3584
LIERMAN LARRY J	LIERMAN PHYLLIS	PROCTOR RD	247	54			18424	13662	32086
LIERMAN LARRY J	LIERMAN PHYLLIS	349 359 PROCTOR RD	247	55			71034	4473820	516854
LIEDHARDT ARTHUR J	LIEDHARDT MARIA	111 FOREST PARK	240	59	111		0	29540	29540
LIEHNELT LAURIE	75 MAIN ST	75 MAIN ST	238	75			69752	320219	389971
LINCOLN JR JOHN S	583112 WILLIAM RD	583112 WILLIAM RD	208	2			70033	128374	198407

Property Inventory - Year 2006

Owner CHR(39) Is Name	Co-grantee's Name	Location	Map	Block	Lot	Unit	Total Assessed Land Value	Total Assessed Improvement	Total Assessed Parcel Value
LINDALL,STEPHENA	LINDALL,BEVERLY'S	403 THORNHILL POND RD	235	16			382,240	155,205	537,445
LITTLE,BROOK FARM TRUST	%ALLAN P BLAKESWILL	142 DUBLIN RD	229	10			114,335	491,105	605,440
LITTLE,CARL C	LITTLE,KORK K	21 MAIN ST	238	17			62,099	114,513	176,612
LITTLE,KORK K		210 RIVER ST	240	59	2		0	132,49	132,49
LITTLE,L RICHARD	LITTLE,HELD,ELIZABETH L	NUTTING RD	246	52	1		2899	0	2899
LITTLE,L RICHARD	LITTLE,HELD,ELIZABETH L	257 NUTTING RD	246	50	3		103,939	955,186	1,059,125
LITTLE,PAUL J	SIROIS,MARY M	322 NORTH ST	247	44			60,984	137,144	198,128
LIZOTTE,BRADLEY D	LIZOTTE,MICHELLE A	18 AQUILL RD	239	15	2		563,72	144,457	2,008,29
LLOYD,NANCY J	LLOYD,LAWRENCE L	5 HARKNESS RD	228	97			51,880	142,298	194,178
LNU REALTY TRUST		31 CORBURNWAY	246	71	31		0	152,931	152,931
LOXKE,LINDY CAROL		SANDERS RD (REAR)	251	15			210	0	210
LODGE,MARY E		8 SHEERWOOD LN	249	12			82,416	196,073	278,489
LONG,PETER O		24 WOLLS WAY	220	2	3		70,349	224,366	294,715
LORDEN,REALTY INC		DUBLIN RD	229	8	10		76,446	130	76,576
LORDEN,ADAM C		255 OLD SHERBORN RD	255	10			49,763	126,693	176,456
LORDON,SAMUEL D	LORDON,MELBAR	305 SQUANTUM RD	242	47			54,886	150,289	205,175
LOUGHEE,DAVID J	LOUGHEE,SUSAN	43 MILLIKEN RD	212	9			74,683	14,3175	217,858
LOUGHAN,TIMOTHY R	LOUGHAN,ITINAM	8 AMHERST CIR	243	80			5,4916	116,645	177,561
LOVELAND,BRIK KL		136 PROCTOR RD	236	15			80,938	135,920	216,858
LOVELL,SUSAN		99 STRATTON RD	239	127			485,12	135,640	1,841,52
LOWE JR,TRUST 1999,RUSSELL B	RICC,NATHANIEL	RED GATE RD	209	2			20,30	0	20,30
LUKAS,JAQUELINE E		7 CHURCH ST	244	84			407,74	54,659	954,33
LUKURO,JUDY C		75 STRATTON RD	239	119			492,50	125,162	1,744,12
LUKSHA,CHRIS L	LUKSHA,ELIZABETH L	22 RIVER ST	238	9			41,281	815,15	122,796
LUKCOMBE,KATHIP	LUKCOMBE,NANCY K	10 SHEERWOOD LN	249	11			76,149	179,861	256,010
LYNCH,RICHARD		NORTH LOT RD	238	108			11	0	11
LYNCH,RICHARD D		HIGHLAND AVE	238	83			18,76	0	18,76
LYNCH,RICHARD D	LYNCH,MURIEL D	461 HIGHLAND AVE	238	98			88,603	128,080	216,683
LYNCH,AMAMMY M	PILLSBURY,WALDEA	8 RIVER LN	245	70			54,440	14,3634	198,074
MAC K,COLLIN D		27 RIVER ST	239	233			39,117	70,919	110,036
MACALONEY,JAMES A	MACALONEY,MADELINE L	15 ST JEAN ST	238	317			41,477	208,769	250,246
MACCRADY,MARY		THORNHILL POND RD	228	84			39,204	0	39,204
MACFARQUHAR,RODGER KL		17 THORNHILL POND RD	228	77			66,670	309,699	376,369
MACISAAC,TRUST, PATRICIA H	MACISAAC,DONALD A	171 THORNHILL POND RD	229	24			108,561	423,400	531,961
MACKENZIE,RICHOLDENCKSLIP		19 STONY BROOK RD	229	11			115,304	25,6670	371,974
MACKENZIE,SCOTT		196 GILSON RD	231	27			44,970	300,553	345,523
MACKEZIE,CHAR SANDRA		9 SKYLINE DR	253	4			78,313	150,513	228,826
MACKEY,ANSLIM R	MACKEY,ROBENA	491 LORD VIEW DR	237	64			77,701	19,551	273,252
MADIGAN,EDWARD	MACKEY,ROBENA	37 STRATTON RD	239	112			50,090	132,603	182,693
	MADIGAN,DIBORAH S	554 GILMORE POND RD	227	31			228,634	154,533	383,167

Property Inventory - Year 2006

Owner CHR(39) s Name	Co-grantee's Name	Location	Map	Block	Lot	Unit	Total Assessed Land Value	Total Assessed Improvement	Total Assessed Parcel Value
MADISON, DAVID L	MOORE, ANDREW M	16 PARADISE LN	246	61			49615	125565	175180
MAGLIACANE, JAMES F	MAGLIACANE, DOREEN Y	29 LEITHEVEN RD	253	17			63258	133738	196996
MAGOUN, THEODORE	MAGOUN, JANET S	375 11 FORDNICK POND RD	235	13			434935	120420	555355
MAJON, MICHAEL F	MAJON, MARIE	461 LAKEWOOD DR	240	45			67797	121306	189103
MAJONEY, SCOTT P	MAJONEY, ROBYN E	109 MICHIGAN RD	240	94			57965	206451	264416
MAJLLET, DAVID J	MAJLLET, CATHERINE M	6 WHILLER ST	239	180			48830	94055	142885
MAKEL FAMILY TRUST		33 HILL CREST RD	244	101			63960	151854	215814
MAKEL TRUST, ELEANOR H		750 GILMORE POND RD	228	42			67374	134759	201733
MAKEL, PETER	MAKEL, CATHY	752 GILMORE POND RD	228	41			77099	113380	190479
MANCINI, DONALD	DESJARDIS, AARON	14 JENNIFER LN	245	49			40990	133217	182407
MANLEY, ROBERT	MANLEY, ROBERT	32 NELSON CIR	244	112			56592	119372	175964
MANX, LOUIE A	GEDENBERG, SANDRA J	13 OAK ST	239	91			41460	109531	150991
MANNERS, JAMES J	MANNERS, DORIS M	81 FOREST PARK	240	59	81		0	37911	37911
MANNING REVOC TRUST, JOSEPH P		9 BRADLEY CT	238	157			56592	117374	173966
MANONI, DENNIS S	MANONI, JACQUELINE V	568 DUBLIN RD	231	15			66367	62217	128584
MANSHFIELD ET AL, FREDERICK L	MANSHFIELD, RICHARD	598 DUBLIN RD	231	13			432145	57039	489184
MAPLE MILLS LLC		415 SQUANTUM RD	257	12	1		62103	439969	502072
MAPLE MILLS LLC		425 SQUANTUM RD	257	12	2		70713	140244	210957
MAPLE MILLS LLC		443 SQUANTUM RD	257	12	3		69723	639581	709304
MARABITO, ANNETTE	KETS, JOHN	31 CHARLONNE ST	238	66			46653	86961	133614
MARAY, PAUL A		57 WILBERT ST	245	11			39307	61359	100666
MAROS, PAUL R	MARRO, LORRAINE C	24 ADAMS ST	239	42			41281	150950	192231
MARRO, JR, FRANK H	MARRO, ALISON	7 DIXON ST	238	273			39576	77142	116718
MARRO, ANTHONY E		732 NORTH ST	249	18			60984	162150	223134
MARROTT, KIRK	MARROTT, PHILLIP J	244 CRISTIVILW DR	247	18			63267	119942	183209
MARROTT, PHILLIP J		55 TYLER HILL RD	239	248	3		66119	286778	352897
MARROTT, RONALD		123 INGALLS RD	223	8			63600	126743	190343
MARSHALL, GERALD F	MARSHALL, JANNIE D	32 CRYSTOCK COK AVE	243	46			57935	147593	205528
MARSHALL, EUGENE R	MARSHALL, JULIEN	11 LIBBY CT	239	191			48025	100770	148795
MARSHALL, ROBERT K	MARSHALL, THERESA	35 COBURN WAY	246	71	35		0	170106	170106
MARSHALL, JAMES M		21 FOREST PARK	240	59	21		0	225888	225888
MARSHALL, JAMES W		10 STRATTON RD	239	220			40440	141512	181952
MARSHALL, JAMES M		12 WOLLS WAY	220	2	1		62081	21215	279296
MARTEL, PAMELA A	KENNEDY, DAVID A	11 PINE TRIST RD	245	109	1		47090	108550	155640
MARTIN, ERIC L		17 CHARLONNE ST	238	54			48368	107434	149802
MARTIN, FRANKS E		30 PINE ST	244	47			37206	83236	120442
MARTIN, KATHERINE A	CORCORAN, AARON	67 MILLIKEN RD	212	11	3		64453	173159	237612
MARTIN, KEITH W	MARTIN, LEMANIE R	112 SQUANTUM RD	243	17			48429	115146	163575
MARTIN, LANCE H	MARTIN, PAMELA	11 LOCKER WAY	239	131			49702	72147	121849
MARTIN, MARSHA	RIZZIANO, VICTOR J	94 RIVER ST	239	37			40838	76506	117344

Property Inventory - Year 2006

Owner CHR(39) Is Name	Co-grantee's Name	Location	Map Block	Lot	Unit	Total Assessed Land Value	Total Assessed Improvement	Total Assessed Parcel Value
MARTIN, PETER		31 TYLER HILL RD	239	246		49615	17924	127539
MARTIN, ROBIN		306 HADLEY RD	253	24		49985	11035	160920
MARTIN, THOMAS E	MARTIN, DEBORAH T	366 RIVER ST	275	2	2	67669	13445	202014
MARTUS, SHIRLEY M		701 FORWARD HILL RD	240	64		53930	104670	158600
MARVIN, CHARLES B		21 TURNPIKE POND RD	228	78		66130	288831	354961
MASSIN, TRUST T & E	MASSIN, TRUST T, CHARLES G	BRIHAM RD BEAR	210	8		5391	0	5391
MASSIN, TRUST T & E	MASSIN, TRUST T, CHARLES G	SANDERS RD	251	2		3937	0	3937
MATTHEWSON, RONALD L	MATTHEWSON, KRISTIN L	50 CILMORE POND RD	239	60		48500	92508	141008
MAULSBY, NANCY SANDS		DUBLIN RD	229	6	1	540	0	540
MAULSBY, NANCY SANDS		27 DUBLIN RD	229	7		103404	41244	516148
MAY, DAVE	MAY, LINDA L	115 SAWTELL RD	228	9		55966	79726	135692
MCANINCY, LAUREL J	PIBUS, JOAN G	125 MCHIGAN RD	240	98		58382	132248	190630
MCCARTHY, CHARLOTTE A		16 AFINA ST	239	205		47173	120724	167897
MCCARTHY, JOHN W	MCCARTHY, PATRICIA A	102 STRATTON RD	239	156		48128	82399	130527
MCCARTHY, MICHAEL L	MCCARTHY, MARY S	133 SQUANTUM RD	243	34		49161	127921	177082
MCCARTHY, TIMOTHY S		18 CRISTVIEW DR	246	24		67033	127953	194986
MCCLELLAND, TIMOTHY S	MCCLELLAND, CHERYL J	19 TURNPIKE RD	239	82		64006	81241	148647
MCCONNELL, SHARON	MCCONNELL, DONNA	33 COBURN WAY	246	71	33	0	165140	165140
MCCOOL, JOSEPH D	MCCOOL, KRISTIN V	53 PROSPECT ST	237	20		58325	145409	203734
MCDANIEL, HARRY M	MCDANIEL, GRITTE B	14 SARA DR	253	36		82764	150631	233395
MCDERMOTT, JOEYL		7 BELTICR	253	31		82790	159787	242577
MCDONALD, BRIAN C	MCDONALD, MELANIE R	36 OAK ST	245	16		41172	105027	146199
MCDONALD, CHARLES E	MCDONALD, TERRY J	45 NORTH ST	238	183	2	50240	144796	195036
MCDONALDS, CORPORATION	JOSEPH PRUSCHTUP/BRUCE THO MGMT	85 MCHIGAN RD	240	89		57935	113125	171060
MCDONNIN, MICHAEL F	MCDONNIN, SYLVIA A	27 CRISTVIEW DR	245	98	1	0	370584	370584
MCKINNS, RIV TRUST, PHYLIS F		298 GRANT RD	211	36		66433	154845	221278
MCKINNS, PHYLIS F		GRANT RD	211	35		89374	236655	327029
MCCONAGLE, JR, WILLIAM H	MCCONAGLE, JULIE A	95 LORD VIEW DR	237	67		1128	0	1128
MCCOWAN RIV TRUST, PETER M		533 TURNPIKE POND RD	234	19		90989	187848	265189
MCCURRY, STEPHEN P		891 HIGHLAND AVE	238	86	3	64205	151550	242539
MCKEE, ET AL, WILLIAM		4 CHRISTIAN CT	238	301		32759	201385	265580
MCKEVE, LIVING TRUST	MCKEL, DEBORAH J	54 NORTH ST	238	228		48102	267790	300549
MCKENZIE, WILLIAM R	MCKENZIE, ANN P	16 FROST POND RD	249	15		48102	100104	148206
MCLAUGHLIN, ERIC K	TINKLEMAN, MELISSA H	175 HADLEY RD	254	18	7	179465	314724	490889
MCLAUGHLIN, SCOTTA	MCLAUGHLIN, CYNTHIA L	74 SQUANTUM RD	243	23		66433	292359	358792
MCLAN, DAVID M		31 WINDING BROOK RD	246	32	2	48128	96692	144820
MCMAMARA, ANDREW R	MCLAN, LINDA D	47 RED GAIT RD	211	10	3	53579	152391	205970
		26 LAKEWOOD DR	240	49		64033	324534	388567
						57965	120893	178858

Property Inventory - Year 2006

Owner CHR(39) s Name	Co-grantee's Name	Location	Map Block	Lot	Unit	Total Assessed Land Value	Total Assessed Improvement	Total Assessed Parcel Value
MCMAMARA, KURT		8 OAK ST	239	92		39799	107603	147402
MCMAMARA, NICOLAS II	MCMAMARA, JENNIFER J	11 WHITE RD	245	133		40249	67795	108044
MCMAR, SONJIA R		84 RIVER ST	239	70		41113	166354	207467
MCCUTEN, JAMES T	MCCUTEN, ELEANOR D	43 TOWN AIRM RD	247	61		92403	115810	208213
MCCWY, DONALD H	MCWAY, BEVERLY J	15 WINDY HILLS LN	238	211	3	48344	159118	207462
MELADOW LIDGE IRRIGACABLE TRUST	% LAWRENCE GARDNER	1 MAIN ST	238	4		73757	294526	368283
MELADOW LIDGE IRRIGACABLE TRUST	% LAWRENCE GARDNER	47 PETERBOROUGH ST	238	283		69415	108598	178013
MEDINA, JOSE R	MEDINA, DOROTHY M	47 TURNPIKE RD	239	93		40249	100805	141054
MELHAN, THOMAS J	MELHAN, DOROTHY H	340 WOODBOUND RD	242	27		58309	122974	181283
MELER, LOUISE E		7 TROY RD	203	3		73409	116180	189689
MENNSMA, JOHN L	MENNSMA, BARBARA J	786 NORTH ST	249	17	4	70453	205869	276322
MENNSMA, JOHN L	MENNSMA, BARBARA J	788 NORTH ST	249	17	3	76183	0	76183
MELZER, ROBERT M		33 POINT RD	234	7		404235	310823	715058
MELZER, ROBERT M		11 HORNDELL POND RD	234	1		45104	0	45104
MENJVAR, JOSE	BLANCO MARIA	8 CARMELLA DR	240	38		57965	12549	18314
MERRIGAN, JOYNA	MURRELL, MARY D	100 MAIN ST	238	152		41430	110672	152102
MERRILL, ALFRED A		16 SHERWOOD LN	249	24		79388	202551	281939
MERRILL, DAVID B	MERRILL, NELLIE B	15 GIBBS RD	230	8		48299	78663	126962
MERRILL, DAVID B	MERRILL, ILGAD	SANDERS RD	251	12		765	0	765
MERRILL, GORDON C	MERRILL, CAROLYN F	268 SANDERS RD	251	11		19727	1725	21452
MERTZK, BENJAMIN J	MERTZK, ERIN T	18 COLTON DR	246	71	18	0	152931	152931
MESSE, MICHAELA	MEXUSE, MARY	15 LITOURNAU DR	245	37		48579	133519	182098
MIDYERS, STEPHEN C	MIDYERS, AMY RUAELLE	21 STRATTON RD	239	109		39117	152950	192067
MICHELLE RIV TRUST, KATHERINE L	MICHELLE RIV TRUST, ROBERT C	398 MOUNTAIN RD	212	23		106166	582187	688353
MICHELLE RIV TRUST, KATHERINE L	MICHELLE RIV TRUST, ROBERT C	398 MOUNTAIN RD	227	34		4	0	4
MICHELLE RIV TRUST, KATHERINE L	MICHELLE RIV TRUST, ROBERT C	818 NGALLS RD	222	3	1	2101	0	2101
MICHELLE RIV TRUST, KATHERINE L	MICHELLE RIV TRUST, ROBERT C	1 NGALLS RD	222	12		124883	724567	849450
MILSO JR TRUST, FRANKA	MILSO TRUST, SUZANNE	340 NUTTING RD	245	145		87324	302515	389839
MIGOTSKY, STEPHEN		14 SCHOOL ST	222	3		39520	180506	220026
MILLS, ARTHUR W		5 FOREST PARK	238	34	5	0	18862	18862
MILLAR, IANA	MILLAR, DIANE	73 TROTTING PARK RD	240	79		79716	15942	95118
MILLER TRUST OF 3488 CLARK W		COBLEIGH HILL RD	206	3		79457	0	79457
MILLER, CAROL		78 COBLEIGH HILL RD	206	4		48221	106294	185651
MILLER, GLENN T	MILLER, ESTELLE	11 WHITELEIGH ST	239	172		60618	85997	134218
MILLER, GLENN T	MILLER, ESTELLE	346 NORTH ST	247	42		63733	116482	177100
MILLER, JANICE A		243 NGALLS RD	223	11	6	158931	174579	238312
MILLER, LARRY D		457 MOUNTAIN RD	212	27		56206	178882	337813
MILLER, LARRY D		258 NORTH ST	246	27		159735	159735	215941
MILLER, LARRY D		261 NORTH ST	237	54		62603	172527	235130

Property Inventory - Year 2006

Owner CHR(39) Is Name	Co-grantee's Name	Location	Map	Block	Lot	Unit	Total Assessed Land Value	Total Assessed Improvement	Total Assessed Parcel Value
MILLER, RANDY G		GREAT RD	222	22			66113	0	66113
MILLER, RANDY G		235 MAIN ST	237	4			68035	235071	298106
MILLER, RAYMOND E	MILLER, LISA A	169 LUTHERAN RD	252	3	1		53772	138330	192102
MILLER, ROBERT L	MILLER, ELIZABETH	27 PINECREST RD	245	112			49220	39667	88827
MILLER, TERRY	MILLER, DIANA H	55 PROSPERITY ST	237	22			48579	129783	178362
MILLER, VERNON D	MILLER, CHONG SIM	17 HATHORN RD	240	8			58663	95460	154123
MILLPORE CORP	%AP; MAIL STOP 1104P	11 PRISCOTT RD	256	1			705025	5724293	6429318
MILLPORE CORPORATION		EAST WOOD DR	257	17			111519	0	111519
MINSTER, JOHN F		MCNULTIN RD	220	31	1		4416	0	4416
MINSTER, JOHN F		MCNULTIN RD	220	31	2		1290	0	1290
MINSTER, JOHN F	MINSTER, STEPHANIE J	194 MCNULTIN RD	220	27			68935	30736	370671
MITCHELL, JAM RIV TRUST, BONNIE G		7 PARSONS LN	228	25			65801	161082	226883
MITCHELL, JR, WILLIAM H		PRISCOTT RD	257	25			24503	0	24503
MITCHELL, JR, WILLIAM H		137 PRISCOTT RD	257	26			66329	242049	308378
MITCHELL, REVOCABLE TRUST		407 MCNULTIN RD	212	24	21		154075	200017	354092
MITCHELL, AILEA		21 CUBURN WAY	246	71	21		0	165988	165988
MITCHELL, BRIAN D	MITCHELL, SARAH B	20 BRENDAN LN	245	56			50180	119736	169316
MITCHELL, IVOLYN J		116 FOREST PARK	240	59	116		0	46418	46418
MITCHELL, LAUREN		GREAT RD	221	11			10215	0	10215
MITCHELL, LAUREN		MCNULTIN RD	220	11			1275	0	1275
MITCHELL, LAUREN		MCNULTIN RD	220	11			94	0	94
MITCHELL, LAUREN		315 MCNULTIN RD	220	9			77	0	77
MITCHELL, LAUREN		315 MCNULTIN RD	220	10			82733	333691	406424
MITCHELL, MAXIMILIAN J		265 MCNULTIN RD	220	7			58660	128706	187366
MITCHELL, ROBERT J	MITCHELL, SIBILLEVA	3 DUSTIN LN	246	71	3		0	159923	159923
MOCKEL, KARL M		75 PETERBOROUGH ST	245	94			33915	156246	190161
MOELLER, LAWRENCE A	MOELLER, LINDA K	36 LAKWOOD DR	240	47			66714	154874	215588
MOHAN, PAULA	MOHAN, AGNES	25 CHARLONN, ST #8	238	64			0	142299	142299
MONADONCK CHRISTIAN CONFERENCE		DUBLIN RD	230	3	1		1911	0	1911
MONADONCK CHRISTIAN CONFERENCE		DUBLIN RD	230	5			230400	36230	266630
MONADONCK CHRISTIAN CONFERENCE		DUBLIN RD	230	3	4		131	0	131
MONADONCK CHRISTIAN CONFERENCE		DUBLIN RD	230	3	3		135	0	135
MONADONCK CHRISTIAN CONFERENCE		DUBLIN RD	231	17	1		98315	1236	99551
MONADONCK CHRISTIAN CONFERENCE		257 DUBLIN RD	219	5			115357	2154534	2269891
MONADONCK CHRISTIAN CONFERENCE		26 OLD KILNE RD	219	4			71587	134794	206381
MONADONCK CHRISTIAN CONFERENCE		26 POOLE RD	219	10			139259	19350	158609
MONADONCK CHRISTIAN CONFERENCE		1172 WILLIAM RD	211	18			9000	0	9000
MONADONCK CONSERVANCY		36 LACY RD	239	24			73517	170659	244176
MONADONCK DEVELOPMENTAL SERV		1172 GERALD DR	244	10	2		112227	0	112227
MONADONCK DISPOSAL SERVICE, INC		OLD SARON RD	255	12	2		34095	0	34095

Property Inventory - Year 2006

Owner CHR(39) s Name	Co-grantee's Name	Location	Map	Block	Lot	Unit	Total Assessed Land Value	Total Assessed Improvement	Total Assessed Parcel Value
MONADONCK DISPOSAL SRVC INC		101 OLD SLIARON RD	255	12	1		88775	503737	592452
MONADONCK LLC		463 HIRSHENKLE POND RD	234	15			419463	387352	806815
MONADONCK MANUFACTURING		53 NORTH ST	238	185			43691	107301	150992
MONADONCK MONTHLY MGMTG		3 DAVIDSON RD	253	23			69883	312170	382053
MONADONCK PROPERTIES INC	RELIGIOUS SOCIETY OF FRIENDS	18 PETERBOROUGH ST	238	302			34007	347002	381009
MONADONCK PROPERTIES LLC		20 PETERBOROUGH ST	238	302	1		0	0	0
MONADONCK TOUTIES LLC		9 BLAKE ST	239	223			72460	105350	177810
MOOR VULIC		53 TROTTING PARK RD	240	74			21432	24643	46075
MOORE JAMES C	HANSON JOHNA	THUR RD	245	129	21		6930	0	6930
MOORE JAMES C	HANSON JOHNA	67 THUR RD	245	129	8		495	0	495
MOORE JAMES C	HANSON JOHNA	77 THUR RD	245	129	9		578	0	578
MOORE JAMES C	HANSON JOHNA	78 THUR RD	245	129	16		1017	0	1017
MOORE JAMES C	HANSON JOHNA	103 THUR RD	245	129	12		638	0	638
MOORE JR JOHN H	MOORE DOROTHYA	104 FOREST PARK	240	59	104		0	40290	40290
MOORE CHARLIE E		143 MADLEY RD	254	19	1		64033	80869	144902
MOORE JAMES C	MOORE JEANNELLE F	18 LIBBY CT	239	197			49114	11521	164835
MOORE JAMES C	MOORE JEANNELLE F	24 LIBBY CT	239	196			49114	16464	20578
MOORE JAMES C	MOORE JEANNELLE F	25 LIBBY CT	239	193			49424	113121	162545
MOORE JAMES C	MOORE JEANNELLE F	27 LIBBY CT	239	194			49763	122786	172549
MOORE JAMES C	MOORE JEANNELLE F	28 LIBBY CT	239	195			49397	17358	222755
MOORE JAMES C	HANSON JOHNA	PETERBOROUGH ST	245	129	2		1309	0	1309
MOORE JAMES C	HANSON JOHNA	305 PETERBOROUGH ST	245	129	1		1301	0	1301
MOORE NANCY H	% MARCIA DISROSLERS	3144 MOORE PIKE	244	130			233596	407957	641553
MOORE RUBY M	MOORE MICHAEL R	7 BIRCH ST	244	60			39989	78660	118649
MORAN LINDA		296 TURNPIKE RD	243	84			63825	101255	164080
MOREAU KATHLEEN J		102 NORTH ST	238	213			49730	103435	153165
MORELO GARY J	MORELO CINDY F	461 BLAIR RD	228	114			80608	176647	257255
MORIARTY ET AL CAROL C		TROTTING PARK RD	240	84			57324	10600	67924
MORIARTY ET AL CAROL C		79 TROTTING PARK RD	240	81			98271	195559	293830
MORIARTY ET AL CAROL C		83 TROTTING PARK RD	240	82			102681	98629	201310
MORIARTY JOHN J		70 TROTTING PARK RD	240	85			60688	85183	145871
MORN ERIC	MORIARTY CAROL C	14 OAK ST	244	89			40440	114715	155155
MORN PAUL	MORN JENNIFER M	159 PROCTOR RD	236	18			97827	188987	286814
MORLEY BRUCE A	% MORN ROLAND LAND MARY L	320 MAIN ST	228	108			68380	142158	210538
MORMANDO JAMES J	MORMANDO RIBERCA	64 WITTILL RD	256	10	3		71950	144006	215956
MORRIS ALANA	MORRIS KAREN M	37 SQUANTUM RD	244	20			55220	64457	122677
MORRISON ELIJAH	MORRISON JARRELL	23 FOREST PARK	240	59	23		0	34297	34297
MORSE PAMELA J	MORSE RANDALL H	54 HARKNESS RD	228	105			74170	238260	302430
MORSE AMY R		315 SQUANTUM RD	242	49			49114	66395	115509
MOULTON PHYLLIS M	MOULTON LYNN E G	106 FOREST PARK	240	59	106		0	35730	35730

Property Inventory - Year 2006

Owner CHR(39) Is Name	Co-grantee's Name	Location	Map	Block	Lot	Unit	Total Assessed Land Value	Total Assessed Improvement	Total Assessed Parcel Value
MOUNTAIN RID ESTATES ASSOC		MOUNTAIN RD	220	2	6		2139	9750	11889
MOUNTAIN ROAD REALTY TRUST		MOUNTAIN RD	204	8			62362	0	62362
MOUSSEAU JOHN R	MOUSSEAU, KATHIE L	29 NUTTING RD	238	236			49460	96367	145827
MOYLE JR TRUST WILLIAM D		230 SQUANTUM RD	243	4			102081	108250	210331
MTD RENTAL PROPERTIES LLC		13 GILMORE POND RD	239	49			49153	328765	377918
MTD RENTAL PROPERTIES LLC		14 GILMORE POND RD	239	67			49867	507794	551661
MUJRONEN RAYMOND A		241 TINGALLS RD	223	11	1		70393	72343	142736
MUNGOAN WILLIAM C	MUNGOAN, NANCY E	51 DARCIE DR	243	72			61715	116230	177945
MUNROE CAROL ANN	MUNROE, CHARLES H	22 GOODNOW ST	238	177			29727	85808	115535
MURPHY DAVID J	MURPHY, MARGIAM	298 SANDERS RD	250	7			29451	136000	165451
MURPHY DAVID J	MURPHY, MARGIAM	101 TURNER RD	250	6			30830	6565	37395
MURPHY JAMES	MURPHY, CANDACE C	32 CORBURN WAY	246	71	32		0	167200	167200
MURPHY JAMES R	MURPHY, KATHLEEN E A	31 FIRST TAVERN RD	229	14	3		71780	165749	237529
MYOTT DAVID E	MYOTT, REBECCA A	14 BOURGEOIS ST	238	276			31295	34718	66013
NANAS CAROL R		26 NELSON CIR	244	115			57499	124323	181822
NADJARI KAREN L		28 THORN DIKE POND RD	228	83			67220	161066	228286
NARKOMI HAZARETH I		48 LAKEMOOD DR	240	44			97163	121103	218266
NATURE CONCERNANCY OF NUTTHE		WILKINMORE ISLAND	231	23			105	0	105
NAUGHTON KATHERINE S	C/O ROSIN, LINDA	69 BELLER WAY	212	6			62802	2650	65452
NAZZARO RICHARD A	NAZZARO, MARGARET S	36 HILARY RD	228	115			77068	182478	259546
NEL, THOMAS E		286 SQUANTUM RD	242	16			47791	92172	139963
NILSON SANDRA E	% JAMES, SANDRA	123 NUTTING RD	245	29			50960	117321	168281
NILSON DANIEL	NILSON, NANCY	8 RIVER ST	238	13			21739	63319	85058
NILSON DANIEL J	NILSON, NANCY S	24 MAIN ST	238	167			69979	243340	313319
NILSON DONALD E	NILSON, JENNIFER	37 MILLISSA CR	246	71	37		0	162530	162530
NIRO JASON J	NIRO, KARA A	20 THORN DIKE POND RD	229	28			10501	100052	205153
NIW ENGLAND FORESTRY		BULLARD RD	204	16			238713	0	238713
NIW ENGLAND FORESTRY		SANDY LN	227	18			163483	0	163483
NIW ENGLAND FORESTRY		SANDY LN	227	25			400707	0	400707
NIW ENGLAND FORESTRY		16 RIVER ST	238	11			66926	98608	165534
NIW ENGLAND WOOD PELLET LLC		141 OLD SIARON RD	255	7			169714	163100	1792874
NIW HAMPSHIRE, STATE OF		BLAKE ST	239	227			75046	10400	85446
NIW HAMPSHIRE, STATE OF		DUBLIN RD	231	8			622952	25190	648142
NIW HAMPSHIRE, STATE OF		DUBLIN RD	231	9			60418	0	60418
NIW HAMPSHIRE, STATE OF		1411 WAY HOUSE RD	213	6			148858	0	148858
NIW HAMPSHIRE, STATE OF		1411 WAY HOUSE RD RIAR	213	7			86980	0	86980
NIW HAMPSHIRE, STATE OF		MOUNTAIN RD	203	9			162000	0	162000
NIW HAMPSHIRE, STATE OF		PETERBOROUGH ST	245	151			4200	0	4200
NIW HAMPSHIRE, STATE OF		POOL RESERVATION	219	7			95969	193253	1152952
NIW HAMPSHIRE, STATE OF		SURFATION RD	239	221			14976	0	14976

Property Inventory - Year 2006

Owner CHR(39) s Name	Co-grantee's Name	Location	Map	Block	Lot	Unit	Total Assessed Land Value	Total Assessed Improvement	Total Assessed Parcel Value
NEW HAMPSHIRE, STATE OF		TURNPIKE POND RD	229	26			239220	0	239220
NEW HAMPSHIRE, STATE OF		UNION ST	239	213			44431	0	44431
NEW HAMPSHIRE, STATE OF	DEPT OF RESOURCES AND ECON DEV	782 MOUNTAIN RD	204	10			54142	20465	74607
NEW HAMPSHIRE, STATE OF		PETERBOROUGH ST	238	307			17385	0	17385
NIEMAN, BRANDIE	SMITHLAND, STEPHEN J	16 BRENDAN LN	245	57			50360	106624	156984
NIWTON, MICHAEL B	NIWTON, RUBY C A J	35 TYLER HILL RD	239	247			49738	138540	188278
NIXTEL COMMUNICATIONS OF	THE ATLANTIC INC	365 TURNPIKE ROAD	256	4	1		0	111345	111345
NIYENS, MICHAEL J	NIYENS, MARY M	195 CRISTVILW DR	247	30			81986	264979	346965
NGUYEN, TRINH		88 TITCH RD	245	129	15		82659	164646	247305
NH CATHOLIC CHARITIES INC		20 PLANTATION DR	243	31			132066	219706	232972
NICHOLS, SALVY ANN		48 BOLLARD RD	204	6	1		0	1019883	1019883
NICHOLS, SCOTT C	NICHOLS, BILLING	29 STRATTON RD	239	111			48057	111953	160010
NIEMELA, JARRO R		LACY RD	239	18	2		2188	0	2188
NIEMELA, KYLE	NIEMELA, MILLINDA	668 GILMORE POND RD	227	26			5281	116978	144759
NIEMELA, KYLE	NIEMELA, STEPHANIE	LACY RD	239	5			135	0	135
NIEMELA, KYLE	NIEMELA, STEPHANIE	LACY RD	239	12			2621	0	2621
NIEMELA, KYLE	NIEMELA, STEPHANIE	LACY RD	239	11			3060	0	3060
NIEMELA, KYLE	NIEMELA, STEPHANIE	118 LACY RD	239	18	1		70145	231606	301751
NIEMELA, MARKA		72 NUTTING RD	245	77			57935	144011	201946
NIEMI, JOHN D	HUNDERSHOT, LISA	28 HOWARD HILL RD	239	148	1		48920	155295	204215
NINETEEN STRATTON LLP		19 STRATTON RD	239	108			46380	263737	310117
NINETEEN STRATTON LLP		STRATTON RD	239	107			23097	65	23162
NISKALA, SR BRUCE A	NISKALA, PATRICIA	62 NORTH ST	238	225			48613	96561	145174
NISKALA, EDWARD V	NISKALA, ANN L	4 JENNIFER LN	245	50			58025	163753	221778
NISKALA, GWYNDOEN		290 SQUANTUM RD	242	15			46488	91518	138006
NOBLE, JR JOHN		GAP MOUNTAIN RD	205	2			2550	0	2550
NOBLE, GEORGE	NOBLE, CHRIS & BACON, EDITH	GAP MOUNTAIN RD	205	6			2250	0	2250
NOBLE, GEORGE	NOBLE, CHRIS & BACON, EDITH	OLD COUNTY RD (RIAR)	205	10			9150	0	9150
NOMAST, LLC		379 MAIN ST	228	32			71490	341191	412681
NORMANEN, ZACHARY S		33 PERRY RD	243	86	14		68	0	68
NORMIE, GLORIA A	JOHNSON, DAVID P	14 CEDRON DR	246	71	14		0	180063	180063
NORTON, SUE J		123 CRISTVILW DR	246	13			91613	200364	291977
NORWOOD, BARBARA		8 GROVE ST	244	81			41164	146682	187846
NORWOOD, JEANNI ANN		47 WEBSTER ST	245	9			39913	48363	88276
NYL, DAVID J	NYL, CARRIE	113 MICHIGAN RD	240	96			57935	137630	195565
ODONNELL, JOAN C		59 FOREST PARK	240	59	59		0	29164	29164
ONEIL, DAVID B	ONEIL, ESTELLE S	91 PETERBOROUGH ST	245	101			40666	93483	133449
ONEIL, JOHN		44 NIELSON CIR	244	109			48429	126002	174431
ONEIL, THAM	ONEIL, MICHAEL D	41 PROSPECT ST	238	126			48613	94805	143418
ONEILL, RICHARD T	ONEILL, ELIZABETH J	97 LACY RD	239	6			59585	125541	185126

Property Inventory - Year 2006

Owner CHR(39) Is Name	Co-grantee's Name	Location	Map	Block	Lot	Unit	Total Assessed Land Value	Total Assessed Improvement	Total Assessed Parcel Value
OCUNOR, CHARLES G	ARD, O'CONNOR, JAMIN M L K	621 ORNSTEIN PARK	240	59	62		0	38674	28674
OCUNOR, SHAWN J	OCERT, WILLIAM J	8 LINDEN ST	244	34			41399	84565	125964
OGERT, AMY J	OLDS, KAREN T	514 DUBLIN RD	231	33			84068	127162	212340
OLDS, DEWEY	STIRCKEHOAM TRUST, PHILLIS H	69 PROSPECT ST	237	23			48579	125667	174246
OLJANI, PROPERTIES LLC	OLIVER, SUZANNE L	290 TURNPIKE RD	243	85			63239	176789	240028
OLIVER, DAVID A	OLSON SR, RICHARD H	10 MITTINGHOUSE RD	228	76			67990	332949	400939
OLSON TAM TRUST, NATHAN J	OLSON, PETER A	10 MITTINGHOUSE RD	238	212	2		72984	0	72984
OLSON SR RIVACC, TRUST	BLOOD, MATTHEW R	7 SCHOOL ST	238	21			40928	147476	188404
OLSON, ERIC R	ONORATI, NANCY M	60 DEAN VARM RD	246	50	4		64033	225598	289631
ONELL, JAMES L	ONORATI, NANCY M	300 NORTH ST	246	2			58545	156395	214940
ONORATI, NANCY M	ORKE, RUTH	171 DEAN VARM RD	247	5			89243	193529	282772
ORKE, RUTH	OSGOOD, MICHAEL, SHILAR	26 ADAMS ST	239	43			41034	18404	59438
OSGOOD, KVIN I	OSWALT, DAWN L	22 CONTOCOCK AVE	239	41			40343	112102	152445
OSWALT, DAWN L	QUELLETTE, CHARLES E	41 DUBLIN RD	243	49			48500	85053	133553
QUELLETTE, CHARLES E	QUELLETTE, JUDY L	763 CHAMORE POND RD	229	8	1		104477	152774	256701
QUELLETTE, EMORE	QUELLETTE, MICHELLE	43 PROSPECT ST	228	53	1		109521	107634	217155
QUELLETTE, MICHELLE	QUELLETTE, RICHARD	33 NELSON CIR	237	16	1		62363	165754	228117
QUELLETTE, RICHARD	QUELLETTE, JUDY C	20 FIRST TAVERN RD	244	117			56722	114264	170986
QUELLETTE, JERRY A	QUELLETTE, RICHARD	72 STRATTON RD	228	65			58479	98168	156647
P & G FAMILY TRUST	QUELLETTE, MICHELLE	68 STRATTON RD	239	164			48178	104533	152711
PACINI, DAVID	QUELLETTE, RICHARD	4 HOWARD HILL RD	239	165			48482	165321	213803
PALACHE, LAND TRUST	QUELLETTE, JUDY C	23 SOLVATUM RD	239	154			48890	101695	150485
PALMER TRUST, PRISCILLA G	% JOHN MORNFELTAL	471 HOWARD HILL RD	239	144			50450	109971	160421
PALMER TRUST, PRISCILLA G	PK CARD, LORNA M	22 LORNAS LN	239	25			207663	109364	1301027
PANAGIOTES, ARTHUR G	% B GREGORY	227 MOUNTAIN RD	211	25			73537	143475	217012
PANAGIOTES, MICHAEL G	PALMER TRUST, CHARLES W	243 CHAMORE POND RD	220	3			79123	227052	306175
PANAGIOTES, ARTHUR G	PALMER TRUST, CHARLES	258 CHAMORE POND RD	226	21			79235	33928	113163
PANOS, VASILIOS S	PANAGIOTES, ANTHONY V	6 BLAKE ST	226	18			288974	244346	533320
PAPPAS, ARTHUR J	PANAGIOTES, ANTHONY	104 FITCH RD	238	3			48299	108023	157222
PAPPAS, ARTHUR M	PANOS, MILDRED F	BLAKE ST	245	129	13		82509	0	82509
PAQUETTE, DIANE E	PAPPAS, MARTHA R	121 MCCOY RD	239	228			34771	2600	37371
PAQUETTE, PHILIP C	PAPPAS, MARTHA R	35 TURNPIKE RD	239	86			41260	202916	244176
PARADISE, ALFRED R	PAQUETTE, ROBERT JOSEPH	31 MCCOY RD	231	43	1		113094	431434	544528
PARADISE, ALFRED R	PAQUETTE, SANDRA L	GIBBS RD	231	36			4350	0	4350
PARDOE, BRINDA	MINER, JESSIE	10 CHARLONNE ST	238	51			48575	101277	149852
PARDOE, GUY E	MINER, JESSIE	30 SARADIR	254	17			83583	132531	215834
	MINER, JESSIE	185 RIVER ST	239	273			41244	86505	127749
	MINER, JESSIE	187 RIVER ST	239	273	1		0	5507	5507
	LACASSE, RAYMOND	59 WILSON ST	245	12			41262	103594	144856
		16 CHARLONNE ST	238	50			47046	58097	105143

Property Inventory - Year 2006

Owner CHR(39) s Name	Co-grantee's Name	Location	Map Block	Lot	Unit	Total Assessed Land Value	Total Assessed Improvement	Total Assessed Parcel Value
PARENT, ELIZABETH	PARENT, TORRAENE	11 HURLING ST	245	86		57886	98550	156436
PARENT, LUCILLE A		6 BIRCH ST	244	51		39913	80370	120283
PARK, HEAIRE		19 MAIN ST	238	16		77736	93843	165579
PARKER, LINDA MACQUARRIE	% JESSE, MACQUARRIE	2 DUVAL COXOPM H PARK	246	37	2	0	17928	17928
PARKER, KENNETH P		450 SQUAN TUM RD	257	8		56672	92173	148845
PARKS, SCOTTA	PARKS, MAC	12 BROOK ST	244	75		40343	115457	155800
PARLE, FAMILY TRUST, CHARLNE		30 TURNPIKE RD	239	100		68647	170527	239174
PARRY, CHARLES	PARRY, MARILAN	198 BRANT RD	236	23		75088	157257	232345
PARSONS TRUST, MARY HIRONES		53 TROTTING PARK RD	240	74		21432	24643	46075
PAT PROPERTIES LLC		TURNPIKE RD	243	86	10	91	0	91
PAT PROPERTIES LLC		TURNPIKE RD	243	86	12	66	0	66
PATTIN, DAVEN D	PATTIN, JUDYL	26 SHERWOOD LN	249	10		85857	220078	305935
PAYSON 1997 IRREV TRUST, MARY R		10 HORNBIKE POND RD	228	85		74503	213671	288174
PEARL JR, JOHN M	PEARL, CYNTHIAM	84 NUTTING RD	245	73		48429	8421	128850
PEARL PROPERTIES LLC		12 RIVER ST	238	12		68058	239281	307339
PEARL PROPERTIES LLC		17 SUTBOL ST	238	22		46888	112507	159395
PEARL SR FARM REV TRST, JOHN M		260 GRLAT RD	221	6		60446	242101	302547
PEARL SR FARM REV TRST, JOHN M	PEARL SR TRUSTEE, JOHN M	262 GRLAT RD	221	5		102871	357175	460046
PEARL SR FARM REV TRST, JOHN M		WITT HILL RD	256	9	1	5076	0	5076
PEARL SR FARM REV TRST, JOHN M		WITT HILL RD	256	9	2	360	0	360
PEARL SR FARM REV TRST, JOHN M		WITT HILL RD	256	9	3	360	0	360
PEARL SR, JOHN M		51 HITCHCOLD DR	244	9		126456	254010	380466
PEARL SR, JOHN M	PEARL LAUREN	25 MAIN ST	238	19		72623	89451	162074
PEARL SR, JOHN M	PEARL LAUREN A	61 NUTTING RD	238	241	1	58820	170184	229004
PEARL, JOHN M		85 FITCH RD	245	129	10	93532	0	93532
PEARL, LAUREN A		13 ROWLEY CIR	238	91		56887	148234	205131
PEARL, MATTHEW J		43 DARCIL DR	243	70		57935	133134	191069
PEARSON, CATHARINE		27 POINT RD	234	4		392040	142113	534753
PEASE, CHARLNE M		15 COLTON DR	246	71	15	0	176090	176090
PECK, FRANKLIN	PECK, ROSIEYN	38 FORBES PARK	240	59	38	0	23116	23116
PECK, RUV TRUST, ELLENORA		7 PIER LN	239	257		52690	167157	219847
PECK, RONALD E		332 NORTH ST	247	43		70990	163226	234216
PECK, RUSSELL	PECK, ROSIE	353 DUBLIN RD	230	1		83288	142675	225963
PECK, RICHARD C	PECK, CHRISTINE N	27 THORNDRIDGE POND RD	228	79		66550	274546	341096
PECK, STEPHEN	PECK, DEBRA S	44 SAWTILL RD	228	15		56280	220452	276732
PECK, FAMILY TRUST, STEPHEN T		316 NUTTING RD	245	146		104253	508736	612989
PECK, JLV TRUST, CHRISTINA A	25 CHARLONNE ST #3		238	59		0	140958	140958
PECK, SR, ORIS P	18 PINE ST		244	50		40577	81330	121907
PECK, ROBERT A	MC DONALD PENNY L	23 PARKVIEW LN	239	151		49005	45545	94550
PECK, ROBIN A	PECK, REBECCA A	40 PROSPECT ST	238	131		47202	106948	154150

Property Inventory - Year 2006

Owner CHR(39) Is Name	Co-grantee's Name	Location	Map	Block	Lot	Unit	Total Assessed Land Value	Total Assessed Improvement	Total Assessed Parcel Value
PELLETIER ANGLIAM	PELLETIER SCOTT B	532 NORTH ST	248	23			65803	107021	172824
PELLETIER BRUCE A	PELLETIER CHERYL	91 RICHTER WAY	239	130			47965	88704	136669
PELLETIER BRUCE A		48 HOWARD HILL RD	239	146			54886	107322	162208
PELLETIER BRUCE A		105 PETERBOROUGH ST	245	104			88440	223282	311722
PELLETIER DONNA M		60 FOREST PARK	240	59	60		0	35052	35052
PENDLETON DARIN T	PENDLETON SHARIL	730 NORTH ST	249	19			70873	191831	262704
PENICK JOSH D	LUKES SANDRA A	168 INGALLS RD	222	7			71857	76221	148078
PENNY PHILIP L	PENNY LISAM	90 CHILSON RD	230	40			302040	210906	602946
PERRINS SCOTT	PERRINS VICKIL	33 SARADIR	254	16			90599	186711	277310
PERRAULT ROGER	PERRAULT DONNA	110 FOREST PARK	240	59	110		0	31541	31541
PETERBOROUGH SAVINGS BANK	% CHITTINGDON BANK	PETERBOROUGH ST	245	3	1		0	24000	24000
PETERBOROUGH SAVINGS BANK	% CHITTINGDON BANK	62 PETERBOROUGH ST	245	4			87210	306166	393376
PETERSON DIANE R	PETERSON BARBARA J	105 FOREST PARK	240	59	105		0	37771	37771
PETERSON MARK	PETERSON BEVERLY A	329 WOODBOUND RD	242	38			92196	220182	312378
PETERSON RILEY	PETERSON SUSANA	16 LIBBY CT	239	198			49924	126887	176811
PETRY PATRICIA A	PETTY LYNAL	871 HIGHLAND AVE	238	86	2		67805	195462	263267
PETTER DAVID W	PETTER CONNIE W	25 CHRISTIAN DR	246	5			59982	126069	186051
PETTER SCOTT L		199 DEAN FARM RD	247	7			70123	221447	291570
PHILLIPS DAVID W	PHILLIPS DANIEL	205 DEAN FARM RD	247	8			70243	146252	216495
PHILLIPS JOAN G	PIBUS JOAN G	11 DUMAL COOP MEH PARK	246	37	1		0	38404	38404
PIBUS HAROLD L		79 TOWN FARM RD	247	62			63052	50130	113182
PICKFORD JAMES C		12 LAWRENCE ST	239	175			48860	75246	124106
PICKFORD RENE L		4749 SQUANTUM RD	244	23			54020	21427	271447
PIERCE B NOEL		141 CHRISTIAN DR	247	24			89543	218338	307881
PIERCE RODNEY J	PIERCE PATRICIA P	371 MAIN ST	228	31			63674	192088	255762
PIERCE STEPHEN J	PIERCE B NOEL	29 DEAN FARM RD	246	39			68533	265411	333944
PIERSON JR HARRY G	PIERSON LOUISE M	384 MAIN ST	228	87			66724	189903	256627
PIKE LESHEL		721 HILL RD	245	129	17		82539	0	82539
PILGRIM BAPTIST CHURCH		19 FOREST PARK	240	59	19		0	17273	17273
PIMENTAL MICHAEL P	PIMENTAL SYLVIA E	388 NORTH ST	247	40			68977	454928	523905
PINZAULT PIERRE J	PINZAULT SUSANA	275 HADLEY RD	253	26			58824	134845	193669
PINNEY HELEN		49 NORTH ST	238	184			47782	154621	202403
PIPTONE JOSH PHIL D	PIPTONE NANCY B	35 SOUTH SHORE DR	240	24			59135	134922	194057
PLANTY MISTY		4 BRINDMAN LN	245	67			50300	140470	190770
PLILLIC		16 LAKWOOD DR	240	51			58685	196647	255332
PLHAMAN ST LLC		60 NORTH ST	238	226			50420	116897	167317
PLAQUE JAMES J		136 OLD SHARON RD	255	2			174626	863654	1038280
PLAQUE JERRY A	PLAQUE BONITA	7 MAIN ST	238	5			70258	121004	191262
		17 BRENDAN LN	245	55			48701	134915	183616
		80 RIVER ST	239	71			40577	86499	127076

Property Inventory - Year 2006

Owner CHR(39) s Name	Co-grantee's Name	Location	Map	Block	Lot	Unit	Total Assessed Land Value	Total Assessed Improvement	Total Assessed Parcel Value
POBIGLIO, RONALD A	COATES, SUSAN R	TURNER RD	251	9			39258	0	39258
POEGEL, WERNER H	POEGEL, SIEGLINDE E	28 NILSON CIR	244	114			53963	134252	188215
POIRIER, DONALD J		31 SUTFOOT ST	238	26			27380	107581	134961
POIRIER, THURISAM		8 ST JUAN ST	238	201			40139	88697	128836
POKORNY, MARGARET S		24 PARSONS LN	238	29	1		83736	318097	401833
POLLOUN, MARTHA D		11 TURNPIKE RD	238	310			55202	66715	121917
POLLINDER, BERNARD J		329-331 SQUANTUM RD	242	58			88875	120157	208332
POMONIO, JR, FREDERICK		90 RIVER ST	239	38			58545	31224	89769
POMONIO, ALBERT J	POMONIO, VITAM	43 STRATTON RD	239	113			44578	146158	190746
POND JR TRUST, THOMAS T		PRISCOTT RD	256	3	3		1751	0	1751
POND JR TRUST, THOMAS T		TURNPIKE RD	256	3	2		14393	0	14393
POND TRUST, VIRGENIA		SQUANTUM RD	242	1			2550	0	2550
POND TRUST, VIRGENIA		SQUANTUM RD	242	57	3		0	0	0
POND TRUST, VIRGENIA		SQUANTUM RD	242	57	1		11641	0	11641
POOR, DAMON E		21 CUTTER HILL RD	238	104			102330	153799	256029
POPELIN, JAMIS F	POPELIN, MARY E	176 NUTTING RD	246	56			46636	107333	153969
POPPENGA JR, ROBERT R	POPPENGA, KARENA	233 CRISTVIEW DR	247	34			60984	218475	279459
PORTER, CASSANDRA M		12 EASTWOOD DR	257	19			54886	176335	231221
PORTER, HOLLY MAE		76 SQUANTUM RD	243	22			48457	106127	154384
PORTER, RICHARD		SANDERS RD	251	17			1033	0	1033
POTTER, JR, ROBERT W		38 WOODBURY HILL RD	236	3	1		91229	295223	386452
POTTER, DAVID R		10 WHEELER ST	239	179			48682	137638	186320
POWER, MELVIN C		27 WOLF'S WAY	221	24			115738	278826	394564
POWER, MELVIN C & LILLIAN M		SKYLINE DR	253	8			6551	0	6551
POWERS, KATHLEEN M		13 SKYLINE DR	253	5			78313	137542	215855
PRATT, JAMES W		385 NUTTING RD	247	11			70033	134539	204572
PRATT, LAURA	PRATT, JUNE E	60 STRATTON RD	239	168			11039	158360	269399
PRATT, MICHAEL J	PRATT, ANN-MARIE	302 NORTH ST	246	1			48457	113709	162166
PRESS, IRID	PRESS, ALICE B	262 HADLEY RD	253	25			59939	129668	189607
PRESTON, EMILY		25 ANNETT RD	257	27			62720	165415	228135
PRICE, LAL, ROBERT	TAYLOR ET AL, KIMBERLY	5 DUVAL COOP MI HPARK	246	37	5		37610	82505	120115
PRINDLE, DENNIS J	PRINDLE, CAROL A	10 LAKWOOD DR	240	52			0	33285	33285
PROULX, JEFFREY	PROULX, PATRICIA A	11 PARKER RD	248	19	1		58805	126359	185164
PROULX, JOEL		TOWN FARM RD	247	10			70063	0	70063
PROYOR, JR, WALTER V	PROULX, CATHY	508 NORTH ST	248	25			66193	146122	212315
PSN1		82 NUTTING RD	245	74			48128	80324	128452
PSN1	PROYOR, CAROL A	16 ROWLEY CIR	238	97			60180	153503	213683
PSN1	DISTRIBUTION & TRANSMISSION	118 MAIN ST	238	145			4966	8108100	8113066
PSN1	DISTRIBUTION & TRANSMISSION	TRANSMISSION LINES	238	104	2		53974	0	53974

Property Inventory - Year 2006

Owner CHR(39) Is Name	Co-grantee's Name	Location	Map	Block	Lot	Unit	Total Assessed Land Value	Total Assessed Improvement	Total Assessed Parcel Value
PUTNAM, KARL L	PUTNAM,JOYI	770 NORTH ST	249	17	2		77653	193966	271619
PUTNAM, ROBERT D	PUTNAM,ROSIMARY W	SHERWOOD LN	248	32			73900	0	73900
PUTNAM, ROBERT D	PUTNAM,ROSIMARY	110 SHERWOOD LN	248	18			130364	276510	406874
PUTNAM, WILLIAM R	PUTNAM,ANNA L	72 WITTILL RD	256	10	2		73037	197838	270875
QUEBEC FAMILY REV/LIVING TRUST		427 NUTTING RD	254	13			44598	69981	114579
QUERURTH, CARL	MCC/AGG,DOROTHY	SANDERS RD	251	3			966	0	966
QUICK GARDEN NOMINEE TRUST		314 PITZWILLIAM RD	206	12	2		70033	227601	297634
QUICK, PETER G	CASTLE,MARGARET M	PITZWILLIAM RD	206	26	1		10064	346	10410
QUICK, PETER G	CASTLE,MARGARET M	286 PITZWILLIAM RD	206	12	1		72058	231196	303254
QUICK, PETER G	CASTLE,MARGARET M	OLD COUNTRY RD	206	15			296	0	296
QUINLAN, FRANK S X		21 GOODNOW ST	238	181			72092	100850	172942
QUINLAN, VIRGINIA C		69 BRVANT RD	229	30			99311	403133	502444
QUINLAN, VIRGINIA C		17 GOODNOW ST	238	180			41670	132270	173940
QUOSS, JANET L	GRITTIN,ANNE	377 GILAT RD	211	8			71691	193271	264962
RABDOU, KENNETH M	QUOSS,ALBERT F	WOODBOUND RD	242	35			82017	0	82017
RABDOU, KENNETH M		320 WOODBOUND RD	242	33			68062	6622	74684
RABDOU, MARJORIE L		WOODBOUND RD	242	24			174	0	174
RABDOU, MARJORIE L		349 WOODBOUND RD	242	42			128905	139583	268488
RADFORD, DILLBERT L	RADFORD,LINDAL	13 PARKER RD	248	19	2		69070	292715	361785
RADIN, ROBERT F		214 GILSON RD	231	26	1		440330	269654	710484
RALLIGH, PATRICK G	MCCRICCOR,RADIN,AMY	69 NORTH ST	238	189			46147	74793	120940
RAMEAU, HONARD W	COURNOYER,STACY B	135 PITZWILLIAM RD	212	3			62073	212050	274123
RAMEY REV TRUST,ELVYN R	RAMEAU,MICHELLE	NORTH ST	237	29			4555	0	4555
RAMEY TRUST,LEAS		888 PROSPECT ST	237	24			10704	280432	382136
RANDALL, JAMES C	RANDALL,CANDICE	13 PROSPECT ST	238	122			56806	119598	176204
RANIA, RINOR	RANIA, KAREN B	5 BRINDMAN LN	245	66			49155	152961	202116
RARED JAVTRY LLC		14 PETERBOROUGH ST	238	312			98040	779688	877728
RAUTRAY,DAVID G	RAUTRAY,ROBIN M	31 LAKEWOOD DR	240	39			58295	117171	175466
RAVELL T L, STACY		15 FOREST PARK	240	59	15		0	39802	39802
RAY TECH CONSTRUCTION CO LLC		TURNPIKE RD	243	86	15		95	0	95
RAY TECH CONSTRUCTION CO LLC		TURNPIKE RD	243	86	16		182	0	182
RAY TECH CONSTRUCTION CO LLC		TURNPIKE RD	243	86	13		846	0	846
RAY TEK CONSTRUCTION LLC		TURNPIKE RD	243	86	1		51867	0	51867
RAYMOND, JUAN R		69 FOREST PARK	240	59	69		0	29400	29400
RAYNO, LAWRENCE L		GILMORE POND RD	227	21			11800	2838	14638
RE,JOHN	RE, LORRAINE	20 CUTTER HILL RD	237	43			82938	209347	292285
READ, PRUDENCE B		33 WARFIELD RD	212	31			147571	220177	367754
REAGAN, WALTER F		29 FOREST PARK	240	59	29		0	38675	38675
RECHINDA TRUST, MICHAEL F	% RECHINDA, MICHAEL F	87 MICHELAN RD	240	90			57935	136940	194875
RECORD, JAMES S	RECORD, NANCY	21 KIVEN LN	245	54			48980	118315	167295

Property Inventory - Year 2006

Owner CHR(39) s Name	Co-grantee's Name	Location	Map Block	Lot	Unit	Total Assessed Land Value	Total Assessed Improvement	Total Assessed Parcel Value
RICORD, LISAM		94 TOWN FARM RD	247	14		60984	11611	177095
RICORD, RAYMOND II	RICORD, BERTHIA	15 RIVER ST	238	7		40928	174333	215261
RICORD, RAYMOND II	RICORD, BERTHIA	51 RIVER ST	239	241		3917	81569	120686
RICORD, RAYMOND II	RICORD, BERTHIA	5 TYLER HILL RD	239	242		45085	19265	237640
RED HEN FARM LLC		CRESTVIEW DR	247	20		226	0	226
RED HEN FARM LLC		CRESTVIEW DR	247	21		326	0	326
RED HEN FARM LLC		DEAN FARM RD	247	2		563	0	563
RED HEN FARM LLC		149 DEAN FARM RD	247	3		96548	665231	761779
RED MILL INN APARTMENTS II LLC		85 STRATTON RD	239	121		49220	302624	351844
RIDDY, MICHAEL K		125 FORREST PARK	240	59	125	0	44114	44114
REDMOND ET AL, LAURAE		MAIN ST	237	8		1764	0	1764
REDMOND ET AL, LAURAE		MAIN ST	237	12		2006	0	2006
REDMOND ET AL, LAURAE		MAIN ST	237	1		1332	0	1332
REDMOND ET AL, LAURAE		MAIN ST	237	6		2006	0	2006
REDMOND, MICHAEL D	REDMOND, LAURAE	24 MATCHPOINT	237	7		110778	320924	431702
RED, ROSIE M		103 MICHIGAN RD	240	92		57935	111315	169250
RED, TINKA R		416 GILMORE POND RD	226	8		26196	239715	520911
REINSTERVA, JAMES	REINSTERVA, DANIEL	122 SQUANTUM RD	243	15	2	46400	121582	167982
RED, BRIAN W	RED, GLYNNA	380 NORTH ST	247	41	1	93676	136236	229912
RED, RONALD M	RED, CHRISTINE G	23 BRYANT RD	228	92		67972	116099	184071
REDER, STEPHEN E	REDER, MAUREEN A	11 AMBOY CIR	243	77		57935	117778	175713
REMLIARD, THOMAS R		50 PLETHOROUGH ST	238	316		83858	694346	778404
REMLIARD, THOMAS R	REMLIARD, ADELE J	23 PROSPECT ST	238	123		49005	162817	211822
REMLIARD, THOMAS R		GAP MOUNTAIN RD	206	7		600	0	600
REMLIARD, THOMAS R		GAP MOUNTAIN RD	205	8		2550	0	2550
REMLIARD, THOMAS R	REMLIARD, EILEEN	166 GAP MOUNTAIN RD	205	1		29212	93389	122601
REMLIARD, THOMAS R	REMLIARD, EILEEN	10 BROOK ST	244	76		40343	90912	131255
REYNOLDS, LLOYD G	REYNOLDS, MARGARET E	13 OLD COUNTY RD	206	14		65053	162661	227714
RICARD, TRUST, PAULINE M		1618 TURNPIKE RD	239	102		39913	212081	251994
RICARD, DAVID	RICARD, CHRISTINA L	57 NUTTING RD	238	241		48800	184491	233291
RICI, SCOTTA		45 FOREST PARK	240	59	45	0	26869	26869
RICHARD, JAMES J	RICIARD, JULIE A	158 BRYANT RD	236	26		85558	173505	259063
RICHARDSON, FREDERICK S		36 SPaulding RD	206	11		75406	148814	224220
RICHARDSON, GARY W	RICIARDSON, MAUREEN F	122 SHERWOOD LN	248	31		79889	142224	222113
RICHY, DAVID C	8 COUNTRY COOK AVE	243	53			48512	140717	189229
RIDER, FRANK G	RIDER, VIRGINIA G	34 CORBURN WAY	246	71	34	0	150654	150654
RIGOPOLLOS, STEVAN A	RICOPOLLOS, LISAM	40 MICHIGAN RD	240	57		59543	144407	203950
RITTENBURG, THOMAS L		38 DARTMOUTH DR	243	75		58475	127123	185598
RUTHER, NELL G	RUTHER, CATHY E	111 NUTTING RD	245	27		53150	102071	155221
RWARD, ARTHUR H	RWARD, ROSE M	9 LUTHERAN RD	253	9		61577	118022	179599

Property Inventory - Year 2006

Owner CHR(39) Is Name	Co-grantee's Name	Location	Map	Block	Lot	Unit	Total Assessed Land Value	Total Assessed Improvement	Total Assessed Parcel Value
RIVARD DAVID P	RIVARD JAMIE L	54 NUTTING RD	245	81			48589	11266	16205
RIVARD MARGARET P		3 CROSS ST	238	245			43020	17766	220786
RIVARD MARGARET P		83 NUTTING RD	245	23			53420	10877	155297
RIVARD MARGARET P		95 NUTTING RD	245	24			51020	348891	39991
RIVARD PETRA	RIVARD MARGARET	21 BLAKE ST	239	224			37950	29179	329669
RIVARD WENDYL		25 FORBUST PARK	240	59	25		0	32523	32523
RIVER ST MARKET LLC		60 RIVER ST	239	76			11604	0	11604
RIVER ST MARKET LLC		62 RIVER ST	239	75			115870	599650	715520
RIVETT CORINNE G		13 BRADLEY CT	238	158			56454	148988	205442
ROACH LANE THRONES		70 DEAN FARM RD	246	50	5		64333	251622	315955
ROBARCEL MARK G	ROBARCEL MARIE J	53 TROTTHING PARK RD	240	74			21432	24643	46075
ROBBINS JOHN C	ROBBINS KATHRYN J	276 SQUANTUM RD	242	18			49153	140787	189740
ROBERTS DEBORAH T		368 CHALAT RD	211	28			71787	128439	200226
ROBERTS DEBORAH T		1172 WILLIAM RD	207	6			31982	0	31982
ROBERTS DEBORAH T		460 1172 WILLIAM RD	207	5			86853	191624	278477
ROBERTS DEBORAH T		476 1172 WILLIAM RD	207	4			60418	142920	203338
ROBERTS GEORGE T		63 FORBUST PARK	240	59	63		0	29502	29502
ROBERTS JUDITH L		INGALLS RD	223	4	2		2439	0	2439
ROBERTS JUDITH L		190 INGALLS RD	222	5			79638	131024	210662
ROBERTS RICHARD B	ROBERTS DEBORAH T	1172 WILLIAM RD (BLAR)	207	7			26190	0	26190
ROBERTS SALLY		381 MAIN ST	228	33			64796	134539	199335
ROBERTS STEVEN A	ROBERTS HOLLY B	10 PIERLIN	239	256			57786	98838	156624
ROBERT CLAUD KURT J		366 SQUANTUM RD	242	4			49423	98348	147771
ROBERT CLAUD PAULA	ROBERT CLAUD CAROLYN P	63 DEAN FARM RD	246	43			54375	12144	166519
ROBIDA DOUGLAS		381 HILLCREST RD	244	108			38734	53878	92612
ROBINSON REV T ST CLERMANN L	% CLERMANN L ROBINSON	2325 OAK ST	244	37			41556	80237	121793
ROBINSON JOHN	ROBINSON SHAY L	7 CARMELLA DR	240	37			57965	130929	188894
ROBINSON LLOYD C	ROBINSON KATHLEEN M	370 MAIN ST	228	90			65270	212499	277769
ROBINSON MARION H		26 AITNA ST	239	203			49702	109633	159335
ROBINSON PAUL		52 WEBSTER ST	244	44			37157	58277	95374
ROBINSON PETRA	ROBINSON AMELIA	29 RIVER ST	239	234			47398	151877	199275
ROCKHORD MARY L		121 FORBUST PARK	240	59	121		0	41486	41486
RODRIGUES RICHARD A	GAGNON MARIA I	64 LORD VIEW DR	237	69			74621	227349	301970
ROGERS JETRYA	ROGERS JENNIFER A	104 SQUANTUM RD	243	18	1		49010	151020	200030
ROGSTAD RONALD H	ROGSTAD JANNY L	CHIMORE POND RD	226	5	2		939	0	939
ROGSTAD RONALD H	ROGSTAD JANNY L	CHIMORE POND RD	226	5	4		594	0	594
ROGSTAD RONALD H	ROGSTAD JANNY L	CHIMORE POND RD	226	5	3		79776	318640	398416
ROHDE BRIAN E		ANNETT RD	257	1			540	0	540
ROHDE BRIAN E	ROLLINS EVELYN J	61 ANNETT RD	257	28			39194	78153	117347
ROLLINS ARTHUR		10 JUNIPER ST	244	80			41244	114496	155740

Property Inventory - Year 2006

Owner CHR(39) s Name	Co-grantee's Name	Location	Map	Block	Lot	Unit	Total Assessed Land Value	Total Assessed Improvement	Total Assessed Parcel Value
ROMAN CATHOLIC BISHOP	% ST PATRICKS CHURCH	SAWTELLE RD (R/LAR)	227	15			1050	0	1050
ROMAN KENNETH M	ROMAN, DIANE P	608 DUBLIN RD	231	11			419/40	105/25	525/65
RONDEAU RONALD A	ELAINE J	6 KIVIN LN	245	62			58025	181951	239976
ROOD, ROBERT A		49 PROSPECT ST	237	19			48890	99259	148149
ROOK, GARY S		22 STRATTON RD	239	216			39799	138462	178261
ROSE, JOYCE A	ROSE, JR WILLIAM	32 PINICREST RD	245	116	122		158086	160754	318840
ROSS, DAVID A	ROSS, CYNTHIA J	21 WINDY HILLS LN	238	211	2	4	48276	158880	207156
ROTH, JENNIFER		115 NUTTING RD	245	28			50270	114699	164969
ROTHERMEL, THOMAS E	ROTHERMEL, TERRAR	23 RED GATE RD	211	10	1		64843	200134	264977
ROUSSEAU, MICHAEL E	ROUSSEAU, DIANNE E	124 MAIN ST	238	144			37129	93345	130474
ROWE, JOINT DECLARATION OF TRUST	ROWE, PATRICIA S & LYNN A	254 GREAT RD	221	7			58533	12156	180049
ROWLAND, TRIKA K		21 PINICREST RD	245	110			48429	93292	141721
ROWLANDS TRUST, GERTH RUDEW	%AL. PHILIP RUNYON	280 GILSON RD	231	19			444775	172899	617674
ROY ET AL, KRISTINE CH	HAYES, BRAD FORD A	30 CHARLONNE ST	238	48			47628	129630	177258
ROY TRUST, MARY WILLO		393 MAIN ST	238	35			81500	310046	391546
ROY TRUST, ROBERT & ADRIENNE		45 HIGHLAND AVE	238	82			50090	135438	185528
ROY, PHYLLIS E		20 PROCTOR RD	237	53			68220	205962	274182
ROY, ANITA L		51 CHARLONNE ST	238	71			47393	128537	175930
ROY, ANTOINETTE E		322 SCHWANTUM RD	242	10			60065	75442	135507
ROY, PHYLLISE		PROCTOR RD	237	30			717	0	717
ROY, STEVEN M	ROY, ITINAM	73 FORBIST PARK	240	59	73		0	29062	29062
ROYCE, REV TRUST, H CHARLES	ROYCE, REV TRUST, ANN L	1172 WILLIAM RD	212	38			154	0	154
ROYCE, REV TRUST, H CHARLES	ROYCE, REV TRUST, ANN L	MOUNTAIN RD	220	19			143	0	143
ROYCE, REV TRUST, H CHARLES	ROYCE, REV TRUST, ANN L	286 MOUNTAIN RD	220	20			72496	170712	243208
ROYCE, REV TRUST, H CHARLES	ROYCE, REV TRUST, ANN L	OLD KUENTZ RD (R/LAR)	219	2			3545	0	3545
ROYCE, KENT M	ROYCE, BETTY J	GREAT RD	221	12			4782	0	4782
ROYCE, KENT M		154 GREAT RD	222	21			58327	147463	205790
ROYCE, WILLIAM C	ROYCE, BETTY J	CLADWICK RD (R/LAR)	223	13			820	0	820
ROYCE, WILLIAM C	ROYCE, JUDITH	303 GILMORE POND RD	226	22			85861	280287	366148
RY CUMMINGS DEVELOPERS INC		LAKY RD	239	31	2		57401	0	57401
RUBIENSKAS, DIANA	RUBIENSKAS, DIANA	455 GILMORE POND RD	227	37			89669	121440	211109
RUTILE, MARIE R		MAIN ST	237	3			2772	0	2772
RUSSELL, 1981 MARITAL TRUST, KEND G	% TOWLER, CROCKETT & MULLINS	455 TIERNADJKE POND RD	234	14			441830	93709	535539
RUSSELL, SR, HAROLD W		74 GREAT RD	222	24			122047	513935	635982
RUSSELL, SR, HAROLD W		4 GILSON RD	222	10			7304	0	7304
RUSSELL, PETER R	RUSSELL, BAYARD W	55 GILMORE POND RD	230	47			95608	350001	445609
RUTKA, ROBERT	RUTKA, PATRICIA A	TIERNADJKE POND RD	239	56			48300	139502	187802
RYAN, RUTH E		TIERNADJKE POND RD	235	7			232869	0	232869
RYAN, RUTH E		346 TIERNADJKE POND RD	235	22			91216	52149	143365
RYLL, DANA J	RYLL, RUBEN CAL	72 7/4 RIVER ST	239	73			39987	130529	170516

Property Inventory - Year 2006

Owner CHR(39) Is Name	Co-grantee's Name	Location	Map	Block	Lot	Unit	Total Assessed Land Value	Total Assessed Improvement	Total Assessed Parcel Value
RYLL, DANA J	RYLL, RUBEN CAL	63 STRATTON RD	239	116			44,270	107,415	151,685
SABRI, CAROLYN		8 LASTWOOD DR	257	20			54,886	144,919	199,805
SABASTIAN, KIRK D	MAACK, COLLEEN D	25 RIVER ST	239	232			40,774	85,795	126,569
SACKS, THEO RICHARD C	BEJLER, MARTHA H	20 BEXLER WAY	212	7			78,991	12,9877	208,868
SACCHER, ERIK S		7 PINE ST	244	39			41,400	85,159	126,559
SAMMONS, DEBORAH A	SOWA, MADDY F	158 NUTTING RD	246	64			484,29	94,457	142,886
SANDERSON, JOHN P		20 BLAKBERRY LN	238	69			689,20	246,492	315,412
SANDS, HAROLD G	SANDS, NORMA J	369 DUBLIN RD	231	2			105,670	166,599	272,269
SANGHERMANO, ANTONIO		7 HIGHLAND AVE	238	77			41,396	20,992	243,888
SANGHERMANO, ANTONIO		RIVER ST	240	11			6327	0	6327
SANGHERMANO, ANTONIO		3 SANGHERMANO LN	240	12			89,285	225,345	314,630
SANOLILIC		4 NUTTING RD	238	252	2		59,095	43,923	103,118
SANXANGILO JR, ROBERT V	SANXANGILO COLONY E	ITZ WILLIAM RD	207	12			702	0	702
SANXANGILO, ROBERT V	SANXANGILO COLONY E	ITZ WILLIAM RD	207	11			172	0	172
SANXANGILO, ROBERT V	COLONY E, SANXANGILO	ITZ WILLIAM RD	207	8			893	0	893
SANXANGILO, ROBERT V	COLONY ELLIOTT SANXANGILO	552 ITZ WILLIAM RD	207	3			58,795	166,779	225,574
SANTORO, BERNARD J	SANTORO, SHIRLEY C	671 GILMORE POND RD	238	48			740,40	108,889	182,929
SARICONI, ANDREW M	SARICONE, VICKIE L	9 CONNOR CREEK AVE	243	54			48,893	114,257	163,150
SARGENT, DAVID L	SARGENT, TERESA T	PROCTOR RD	236	5	2		50,965	0	50,965
SARGENT, DAVID L	SARGENT, TERESA T	220 PROCTOR RD	236	7			72,170	173,201	245,371
SAS, RALPH CO		46 PETERBOROUGH ST	238	289			72,723	124,013	196,736
SAUER, JONATHAN R	SAUER, ELIZABETH A	76 HOWARD HILL RD	240	63			47,630	120,611	168,241
SAWYER, ALFRED P	SAWYER, ALFRED P	4 STRATTON RD	239	222			70,037	74,170	144,207
SAWYER, ALFRED P	SAWYER, ALFRED P	99 SAWYER RD	228	7			63,635	206,883	270,518
SAWYER, ALFRED P	SAWYER, ALFRED P	272 TURNPIKE RD	244	1	1		57,147	158,444	215,591
SAWYER, ALFRED P	SAWYER, ALFRED P	19 MOORE PIKE	244	129			49,550	12,2445	17,795
SAWYER, ALFRED P	SAWYER, ALFRED P	190 TURNPIKE RD	244	4			51,023	100,242	151,265
SAWYER, ALFRED P	SAWYER, ALFRED P	391 NUTTING RD	254	8			65,096	159,950	225,046
SAWYER, ALFRED P	SAWYER, ALFRED P	481 LACY RD	239	23	1		52,995	79,698	132,693
SAWYER, ALFRED P	SAWYER, ALFRED P	OLD SLARON RD	255	9			1240	0	1240
SAWYER, ALFRED P	SAWYER, ALFRED P	TURNPIKE RD	255	1			12,246	0	12,246
SAWYER, ALFRED P	SAWYER, ALFRED P	TURNPIKE RD	256	5			40,880	0	40,880
SAWYER, ALFRED P	SAWYER, ALFRED P	TURNPIKE RD	243	82			240	0	240
SAWYER, ALFRED P	SAWYER, ALFRED P	TURNPIKE RD	256	12			96,24	0	96,24
SAWYER, ALFRED P	SAWYER, ALFRED P	365 TURNPIKE RD	256	4			5,92228	35,3862	88,3090
SAWYER, ALFRED P	SAWYER, ALFRED P	WITT HILL RD	256	11			2336	0	2336
SAWYER, ALFRED P	SAWYER, ALFRED P	WITT HILL RD	256	8			654	0	654
SAWYER, ALFRED P	SAWYER, ALFRED P	1218 WITT HILL RD	256	7			72,215	41,983	114,198
SCANNELL, TRISTE L, JR SHIPPI		67 TROTTING PARK RD	240	77			87,719	101,772	189,491
SCARINGI, ANTHONY P	SCARINGI, GEORGIA J	23 CRESTVIEW DR	246	4			61332	123,404	184,736

Property Inventory - Year 2006

Owner CHR(39) Is Name	Co-grantee's Name	Location	Map	Block	Lot	Unit	Total Assessed Land Value	Total Assessed Improvement	Total Assessed Parcel Value
SCHAUWMANN, ROBERT C	SCHAUWMANN, DIANE	43 HITCHCOCK RD	245	129	5		91312	0	91312
SCHENDLER, JOHN J	SCHENDLER, JANE WISSMAN	76 NORTH ST	238	220			48890	96479	145369
SCHENK, HOWARD C	SCHENK, HELEN G	32 PROSPECT ST	238	133			51920	112443	164363
SCHLICHTER ET AL, RICHARD S	SCHLICHTER, JILL B	89 GILSON RD	230	21			82449	60485	147934
SCHLICHTER, RICHARD S		GILSON RD	230	35			223040	0	223040
SCHLIM, ERIC C	SCHLIM, MONIKA J	19 SARA DR	253	35			82790	123366	206156
SCHMAUTZ, EUNICE D		19 SARA DR	253	32			11072	0	11072
SCHMAUTZ, EUNICE D		105 HERWARD HILL RD	240	68			63923	103783	167706
SCHMAUTZ, EUNICE D		MCKEEGAN RD	240	17			1305	0	1305
SCHMAUTZ, EUNICE D		MCKEEGAN RD	240	69			225	0	225
SCHMAUTZ, EUNICE D		8 RUE DES CHENES	243	11	1		102616	170905	273521
SCHMAUTZ, HENRY J		MCKEEGAN RD	240	16			978	0	978
SCHMAUTZ, HENRY J		PARKER RD	250	4			2068	0	2068
SCHMITT, JAMES B		CRISTVIEW DR	246	12			82113	0	82113
SCHMITT, JAMES B		111 CRISTVIEW DR	246	11			76822	131375	208197
SCHMOCK, OWIE		21 JENNIFER LN	245	47			51920	143642	195562
SCHMULL, ELANOR M	SCHMOCK, K. RODVA	117 FORREST PARK	240	59	117		0	43952	43952
SCHOLL, PATRICIA C		THORNDIKE POND RD	235	20			39204	0	39204
SCHOLL, PATRICIA C		357 THORNDIKE POND RD	235	9	1		329780	186673	516453
SCHOTT, JOHN R	SCHOTT, DIANE	MILLIKEN RD	212	39			940	0	940
SCHRAMM, MARTIN		16 STRATTON RD	239	215			31674	12408	44082
SCHROEDER, STEPHEN L	SCHROEDER, CHRISTINE H	THORNDIKE POND RD	234	28			13329	8184	21513
SCHROEDER, STEPHEN L	SCHROEDER, CHRISTINE H	517 THORNDIKE POND RD	234	18			84681	173509	258190
SCHUG, STEVEN P	SCHUG, MAUREEN P	337 WOODBRAND RD	242	39			85154	172567	257721
SCHULTZ FAMILY LTD PARTNERSHIP	% NANCY CORNELIUS	309 THORNDIKE POND RD	235	3			342888	99572	442460
SCHMASSOCHATES, INC		MOUNTAIN RD	212	20			54802	0	54802
SCHMASSOCHATES, INC		MOUNTAIN RD	212	19			55552	0	55552
SCHORZELLA, ROBERT J	SCHORZELLA, ANN M	162 PROCTOR RD	236	10			71438	170823	242261
SCHRAGGS, THOMAS W	SCHRAGGS, KAREN L	109 FORREST PARK	240	59	109		0	288888	288888
SLARS, STEVEN J	SLARS, DIANE L	122 CRISTVIEW DR	246	17			61289	318063	379352
SLARS, STEVEN J	SLARS, DIANE L	384 CHAMORE POND RD	226	11			257826	90200	348026
SLDGWRK, THOMAS E		188 PLACODDY HILL RD	225	13			78948	99947	178895
SLIE, NOEL RAY		71 NORTH ST	238	190			46259	43800	90059
SLIMER, KENNETH S	SLIMER, COLLEEN H	69 DEAN FARM RD	246	45			61441	112591	174032
SLIMER, STEPHEN K	SLIMER, ANGELA G	201 LAWRENCE ST	239	176			48890	118407	167297
SINICAL, CHRISTOPHER L	SINICAL, CHRISTOPHER L	3 PARENT ST	238	203			36802	79739	116541
SINICAL, SCOTTA	35 DARTLE DR		243	69			57935	135667	193602
SIPPALA, RODNEY	PURRY RD		243	86			60	0	60
SLACK, KETI, MARK W	362 GREAT RD		211	39	9		88018	124055	212073
SLATTER ET AL, SANDERS, J	125 GREAT RD		222	16			85888	151417	237305

Property Inventory - Year 2006

Owner CHR(39) Is Name	Co-grantee's Name	Location	Map Block	Lot	Unit	Total Assessed Land Value	Total Assessed Improvement	Total Assessed Parcel Value
SHAMPINE, JAMES C	SHAMPINE, DEBRA J	107 STRATTON RD	239	129		49750	160150	209900
SHANNON, RAYMOND D	SHANNON, MARSLIA	333 SQUANTUM RD	242	52		58115	129048	187163
SHARKEY, DENNIS T		RID GATE RD	210	4		29329	0	29329
SHATTUCK JR, DANIEL C	SHATTUCK, TRAVIS	474 GILAT RD	211	20		82330	261201	343531
SHATTUCK JR, DANIEL C	SHATTUCK, TRAVIS A	GILAT RD	211	17		4450	0	4450
SHATTUCK JR, DAVID K	SHATTUCK, KELLM	495 DUBLIN RD	231	5		98349	73685	172034
SHAWER, PAUL A	SHAWER, CHARLENE M	25 RIDGE TRIST RD	245	120		48840	163099	212539
SHAW, DAVID A	SHAW, DORIS G	CRISTVIEW DR	247	32		77899	0	77899
SHAW, DAVID A	SHAW, DORIS G	197 CRISTVIEW DR	247	31		83933	166863	250796
SHAW, GLEN W	SHAW, ANN T	24 TYLER HILL RD	239	259		64925	232161	297086
SHAW, DENNIS	SHAW, JOANNE	LORDVIEW DR	238	212		75576	0	75576
SHAW, MICHAELS	SHAW, JENNIFER L	190 NUTTING RD	246	55	2	50450	180311	230761
SHAW, TRUSTEE, ELIZABETH B	SHAW, TRUSTEE, EDWARD J	366 CHAMBERLOND RD	226	12		298255	234634	532889
SHAW, MATTHEW H		212 INGALLS RD	223	2	4	42842	351760	394602
SHAW, MATTHEW J		4 BURNINGTON ST	239	202		58179	141647	199826
SHAW, MICHAEL J		255 GILAT RD	221	3		74134	320438	394572
SHAW, MICHAEL J	SHAW, KENDRA L	RID GATE RD	210	13		2175	0	2175
SHAW, MICHAEL J	SHAW, KENDRA L	RID GATE RD	209	3		11541	0	11541
SHAW, THOMAS	SHAW, ALLISON L	43 CHARLONNE ST	238	69		48682	130041	178723
SHEDDY, MICHAEL K	SHEDDY, DIANE M	14 PIPER LN	239	255		49763	138868	188631
SHIELDS, SCOTT	SHIELDS, DEBRA D	63 SQUANTUM RD	244	25		49670	107738	151408
SHIMET, MARKS	SHIMET, ELISA B	255 TURNPIKE RD	244	133		60008	238520	298528
SHIPARD, BETH C		33 CONDOCK AVE	243	56		48809	138900	187709
SHERMAN ET AL, MARGARET M	SONNY, RACHEL R G	102 FOREST PARK	240	59	102	0	33848	33848
SHERMAN, ROBERT T	CRISCI, PAMELA G	62 OLD COUNTRY RD	206	19		95298	186286	281584
SHERWOOD SIXTON II	% DOUGLAS EVANS	SHERWOOD LN	249	26		44785	0	44785
SHILL TRUST, CALVIN K	% PIVILLIS SHIPPIE	9 KIVIN LN	245	52		48980	126707	175687
SIXTON, KATRICK A	SIXTON, KATRICK A	SANDERS RD	251	10		5236	0	5236
SIXTOWSKI, ANDREW M	ROYCE, SIXTON, ELIZABETH J	102 MAIN ST	238	151		38892	79552	118444
SILBERT, PATRICIA ALLOTT	SILCZKOWSKI, DEBRA H L	13 PARINUT ST	238	206	2	48000	188684	236684
SILBERT, PATRICIA ALLOTT		GILSON RD	230	34		186925	0	186925
SILVER ET AL, WAYNE	SILVA, ANNA MARIE	56 MCCOY RD	230	18		61899	140771	235976
SILVER RANCH AIRPARK INC		55 FOREST PARK	240	59	55	0	30330	30330
SILVER RANCH AIRPARK INC		5 AIRPARK	244	3	4	0	124352	124352
SILVER RANCH AIRPARK INC		AIRPORT	243	83		9924	7449	17373
SILVER RANCH AIRPARK INC		HANGER 4	244	3	1	0	148680	148680
SILVER RANCH AIRPARK INC		HANGER 49	244	3	2	0	91279	91279
SILVER RANCH INC		BLAKE ST	239	226		3441	0	3441
SILVER RANCH INC		DARWIN DR	243	73		128	0	128
SILVER RANCH INC		181-183 TURNPIKE RD	244	127		80455	275973	356428

Property Inventory - Year 2006

Owner CHR(39) s Name	Co-grantee's Name	Location	Map	Block	Lot	Unit	Total Assessed Land Value	Total Assessed Improvement	Total Assessed Parcel Value
SILVER RANCH INC		184 TURNPIKE RD	244	5			79055	139829	218884
SILVER RANCH INC		197 TURNPIKE RD	244	127	1		49550	74907	124457
SIMARD, ALAN D	ROBERTAUD, DONALD J	84 SQUANTUM RD	243	21			49070	93953	143023
SIMMONS, DENISE J		53 FOREST PARK	240	59	53		0	29126	29126
SIMMONS, KVIN R	SIMMONS, CHERYL	52 MICHIGAN RD	240	56			66455	111404	177859
SIMPSON, CHARLES T	SIMPSON, JANET	4-6 PINE ST	244	54			39913	180593	220506
SIROIS, MARK J		42 HILLCREST RD	244	107			49097	149424	198521
SISK, RODNEY K	SISK, MICHELLE A	7 TYLER HILL RD	239	243			63935	133157	197092
SISK, RICHARD R		5 PROSPERITY ST	238	120			48303	117483	165586
SITTS, IRVAN J	SITTS, DONNA J	234 INGALLS RD	239	26			45629	144779	190408
SKINNER, BRUCE	SKINNER, VIRGINIA	57 HITCH RD	223	2	2		69055	162245	231300
SKOG, WILLIAM L	SKOG, MARY L	466 SQUANTUM RD	245	129	7		90862	0	90862
SKOPETZ, ALEXANDER	SKOPETZ, LOUISE M	31 VERGREEN LN	257	5			57499	107703	159202
SLIYZAK, STEVEN M		246 SQUANTUM RD	253	11			62177	129538	191715
SLIVAK, WALTER C		107 HIZ WILLIAM RD	243	1			58309	56778	115087
SMALLWOOD JR, DARRIEL	SMALLWOOD, CARRIE M	16 FLECH LN	212	1			59461	133578	193039
SMITH PROPERTIES LLC		81 FITZGERALD DR	239	31	1		58295	144363	202658
SMITH, BARRY J		24 WHEELER ST	244	10	3		0	926726	926726
SMITH, DANIEL P	SMITH, DONNA L	108 SAWTELLE RD	239	177			48830	89361	138191
SMITH, DOUGLAS		12 CHRISTIAN CT	238	11			68886	277519	341405
SMITH, FRANKLIN H	SMITH, LUANN M	20 CORBURN WAY	238	298			39117	58117	97234
SMITH, JAMIE J	SMITH, PATRICIA A	32 SCHOOL ST	246	71	20		0	182460	182460
SMITH, JOHN T	HILARY, MARY	71 SHAKER FARM RD SOUTH	238	28			41173	136832	177945
SMITH, MATTHEW R	SMITH, KATHLEEN A	(W/S) GILMORE POND RD R/LAR	202	4			80443	184132	264575
SMITH, MATTHEW R	SMITH, KATHLEEN A	58 HILAH RD	228	46			905	0	905
SMITH, RICHARD L	SMITH, KATHLEEN A	28 KENNEDY LN	228	113			66425	348422	414847
SMITH, RICHARD A	SMITH, THERESA M	MCNADDOCK VIEW DR	245	49	1		48950	102665	151615
SMITH, RUD J		36 SQUANTUM RD	225	5			88373	0	88373
SMITH, RONALD	SMITH, KELLEY A	21 CROSS ST	244	16			49820	87939	137759
SMITH, THOMAS R	SMITH, MARGARET AVRIES	97 PLABODY HILL RD	238	280			39782	112901	152683
SNYDER, WALTER J		10 PINE ST	226	25			75188	81634	156772
SNOW, ARTHUR W	SNOW, RUSSEL L	32 SOUTH SHORE DR	244	53			39526	110328	149904
SNOW, CYNTHIA A	ROBERTS, SR, MICHAELA	52 FOREST PARK	240	30			60485	176134	236619
SOCIETY FOR PROTECTION	OF NEW HAMPSHIRE FORESTS	COBLEIGH HILL RD	240	59	52		0	30089	30089
SOCIETY FOR PROTECTION	OF NEW HAMPSHIRE FORESTS	DUBLIN RD	206	5			3486	0	3486
SOCIETY FOR PROTECTION	OF NEW HAMPSHIRE FORESTS	DUBLIN RD	231	6			1485	0	1485
SOCIETY FOR PROTECTION	OF NEW HAMPSHIRE FORESTS	DUBLIN RD	231	37			12	0	12
SOCIETY FOR PROTECTION	OF NEW HAMPSHIRE FORESTS	DUBLIN RD	231	8	1		195703	0	195703
SOCIETY FOR PROTECTION	OF NEW HAMPSHIRE FORESTS	DUBLIN RD (REAR)	214	3			130560	0	130560
SOCIETY FOR PROTECTION	OF NEW HAMPSHIRE FORESTS	1172 WILLIAM RD	206	26	2		7131	0	7131

Property Inventory - Year 2006

Owner CHR(39) Is Name	Co-grantee's Name	Location	Map	Block	Lot	Unit	Total Assessed Land Value	Total Assessed Improvement	Total Assessed Parcel Value
SOCIETY FOR PROTECTI	OF NEW HAMPSHIRE FORESTS	CAPACUNTA RD	205	3			385	0	385
SOCIETY FOR PROTECTI	OF NEW HAMPSHIRE FORESTS	CAPACUNTA RD	205	4			441	0	441
SOCIETY FOR PROTECTI	OF NEW HAMPSHIRE FORESTS	CAPACUNTA RD	205	5			743	0	743
SOCIETY FOR PROTECTI	OF NEW HAMPSHIRE FORESTS	GRAND RD	211	26			1836	0	1836
SOCIETY FOR PROTECTI	OF NEW HAMPSHIRE FORESTS	HALEWAY HOUSE RD	213	5			226033	0	226033
SOCIETY FOR PROTECTI	OF NEW HAMPSHIRE FORESTS	MILLIKEN RD	211	21			958	0	958
SOCIETY FOR PROTECTI	OF NEW HAMPSHIRE FORESTS	MOUNT MONADNOCK (RIAR)	215	2			1098000	0	1098000
SOCIETY FOR PROTECTI	OF NEW HAMPSHIRE FORESTS	MOUNTAIN RD	220	26			275433	0	275433
SOCIETY FOR PROTECTI	OF NEW HAMPSHIRE FORESTS	MOUNTAIN RD	220	26	1		307800	0	307800
SOCIETY FOR PROTECTI	OF NEW HAMPSHIRE FORESTS	MOUNTAIN RD	204	13			2416	0	2416
SOCIETY FOR PROTECTI	OF NEW HAMPSHIRE FORESTS	MOUNTAIN RD (RIAR)	214	2			172800	0	172800
SOCIETY FOR PROTECTI	OF NEW HAMPSHIRE FORESTS	MOUNTAIN RD (RIAR)	220	21			103320	0	103320
SOCIETY FOR PROTECTI	OF NEW HAMPSHIRE FORESTS	OLD MILL RD	204	2			342	0	342
SOCIETY FOR PROTECTI	NEW HAMPSHIRE FORESTS	116 POOL RD	219	8			657299	0	657299
SOCIETY FOR PROTECTI	OF NEW HAMPSHIRE FORESTS	SHAKER FARM RD SOUTH	202	2			77576	0	77576
SOCIETY FOR PROTECTI	OF NEW HAMPSHIRE FORESTS	SHAKER FARM RD SOUTH	202	1			116644	0	116644
SOCIETY FOR PROTECTI	OF NEW HAMPSHIRE FORESTS	SHAKER FARM RD SOUTH	202	3			108000	0	108000
SOCIETY FOR PROTECTI	OF NEW HAMPSHIRE FORESTS	SHAKER FARM RD SOUTH	202	7			34170	0	34170
SOCIETY FOR PROTECTI	OF NEW HAMPSHIRE FORESTS	THORNDIKE POND RD	234	27			8122	0	8122
SOCIETY FOR PROTECTI	OF NEW HAMPSHIRE FORESTS	MOUNTAIN RD RIAR	203	7			12250	0	12250
SODERBERG, LLOYD R	SODERBERG, BEVERLY H	12 PROSPECT ST	238	136			48665	164274	212939
SOLIS, JESSICA T	SOLIS, JESSICA T	24 PROSPECT ST	238	134			49130	88726	137856
		63 MAIN ST	238	73			40661	151951	192612
		WOODBURY HILL RD	236	1	3		64789	0	64789
SONNY, ALAN W	SONNY, RACHEL R GALLUP	11 DUBLIN RD	228	62			76558	143526	220084
SORBY, CARLE	SORBY, PATRICIA	16 SKELVIN DR	253	7			67082	13471	190553
SORBY, TIMOTHY C	SORBY, TAMMYA	21 DORN LN	245	65			49155	124688	173843
SQUIRE, FRANCES A	MALVAH MC TUFFE S	88 FOREST PARK	240	59	88		0	36312	36312
SQUIRE, TODD A	DUMONT, MONIQUE M	380 SQUANTUM RD	242	2			73664	132790	206454
SOSA, STEVEN C	SOSA, CHERYL	27 S CROFT ST	238	25			39989	14131	181300
SPANO, DOREN T		93 MILLIKEN RD	212	35			57935	21944	79879
SPANO, DOREN T		101 MILLIKEN RD	212	36			20952	27693	48645
SPALDING, GAIL		27 WINDY HILLS LN	238	211	2	6	48289	17126	210415
SPALDING, WILLIAM R		25 CHARLANN ST 4	238	60			0	140981	140981
SPALDING, WILLIAM R	BERGERON, SHEILA K	4 CROFT ST	244	93			39989	34372	74361
SPIRNEY, EUGENE M	SPIRNEY, PEGGY A	533-535 NORTH ST	248	14			65533	99575	165108
SPIRNEY, EDWARD O	SPERRY, DUSAUPTUS, CHRISTINE, M	62 MCNADNOCK VILLW DR	225	10	1		72051	264630	336681
SPIRNEY, CLAD J	SPERRY, SUSAN R	130 MAIN ST	238	143			39940	93635	133575
SPIRNEY, TONY W		101 DUBLIN RD	229	13	1		79820	126908	206728
SPRINGFIELD, DAVID A		142 SHIRWOOD LN	248	29			80987	229697	310684

Property Inventory - Year 2006

Owner CHR(39) s Name	Co-grantee's Name	Location	Map	Block	Lot	Unit	Total Assessed Land Value	Total Assessed Improvement	Total Assessed Parcel Value
SPROUL, GEORGE	SPROUL, MARSHA	161 HARRIETT LN	242	31			0	0	0
SPROUL, GEORGE	SPROUL, MARSHA	201 HARRIETT LN	242	30			69964	144757	214721
SQUANTUM ROAD REALTY TRUST	% JIAN M BERGERON TRUSTEE	304 SQUANTUM RD	242	13			55786	16353	172139
ST PATRICK'S PARISH		87 MAIN ST	238	76			80228	82444	901672
ST PATRICK'S PARISH		PETERBOROUGH ST	245	1			89950	5047	94997
ST PATRICK'S SCHOOL		70 MAIN ST	238	154			113243	164644	1759987
ST PIERRE, ALFRED R	COBB, SONYAM	254 MOUNTAIN RD	220	25			60984	103522	164506
ST PIERRE, PAUL J	ST PIERRE, CARLOYN J	5 WHEELER ST	239	171			48800	94710	143510
ST PIERRE, PHILIP D	STRAM, ANN L	113 FOREST PARK	240	59	113		0	36086	36086
STACY JR, WILLIAM M	STACY, NANCY A	295 MAIN ST	228	18			49005	84465	133470
STACY JR, WILLIAM M	STACY, NANCY A	SAWTELLE RD	228	1			5227	0	5227
STAMMERS, ROBERT L	STAMMERS, CAROL L	34 DARGILL DR	243	76			57935	146023	203958
STANTON, JEAN H		73 EUNCRIS RD	241	2			86738	115080	201818
STARBUCK, RICK A	MAUTHIA, CAROL S	48 TYLER HILL RD	239	252			59795	108694	168489
STARBUCK, RICK A		11 COLTON DR	246	71	11		0	172485	172485
STARBUCK, RICK A	STARBUCK, KAREN M	10 BRIANDAN LN	245	58			55400	126688	181788
STARBUCK, RICK A	STARBUCK, KAREN M	236 GILSON RD	231	21			405960	275830	681790
STARBUCK, RICK A	STARBUCK, KAREN M	14 CARRIAGE HILL DR	239	277			57930	99906	157836
STARBUCK, RICK A	STARBUCK, KAREN M	39 HARKNESS RD	228	101			78858	302183	381041
STARBUCK, RICK A	STARBUCK, KAREN M	575 THORNDIKE POND RD	234	24			457907	287707	745614
STARBUCK, RICK A	STARBUCK, KAREN M	182 NUTTING RD	246	55	1		58565	65046	123611
STARBUCK, RICK A	STARBUCK, KAREN M	406 CHAMBERLAIN RD	226	9			205475	131706	337181
STARBUCK, RICK A	STARBUCK, KAREN M	DUBLIN RD	229	13	2		293310	290100	583410
STARBUCK, RICK A	STARBUCK, KAREN M	53 DUBLIN RD	229	8	2		234973	868876	1103849
STARBUCK, RICK A	STARBUCK, KAREN M	63 MCNADOCK VILLAGE DR	225	6			78373	203240	282113
STARBUCK, RICK A	STARBUCK, KAREN M	15 PARSONS LN	228	26			68320	110759	179079
STARBUCK, RICK A	STARBUCK, KAREN M	38 BLACKBERRY LN	228	66			78147	149739	227886
STARBUCK, RICK A	STARBUCK, KAREN M	299 SQUANTUM RD	242	46			41382	83572	124954
STARBUCK, RICK A	STARBUCK, KAREN M	96 STRATTON RD	239	158			54620	150744	205364
STARBUCK, RICK A	STARBUCK, KAREN M	470 DUBLIN RD	231	35			108486	201861	310347
STARBUCK, RICK A	STARBUCK, KAREN M	35 MCNADOCK VILLAGE DR	240	3			67079	133010	200989
STARBUCK, RICK A	STARBUCK, KAREN M	431 HUNT RD	243	60			75025	148936	223961
STARBUCK, RICK A	STARBUCK, KAREN M	NUTTING RD	245	146	1		766	0	766
STARBUCK, RICK A	STARBUCK, KAREN M	NUTTING RD	246	50	2		2674	0	2674
STARBUCK, RICK A	STARBUCK, KAREN M	317 NUTTING RD	245	147			60673	59790	120463
STARBUCK, RICK A	STARBUCK, KAREN M	SQUANTUM RD	243	33	2		2865	0	2865
STARBUCK, RICK A	STARBUCK, KAREN M	431 HUNT RD	243	61			2550	0	2550
STARBUCK, RICK A	STARBUCK, KAREN M	SQUANTUM RD	243	33	1		1708	0	1708
STARBUCK, RICK A	STARBUCK, KAREN M	10 PARADES LN	246	62			49267	123693	172960
STARBUCK, RICK A	STARBUCK, KAREN M	12 AMBROSE CIR	243	79			54976	117106	172082

Property Inventory - Year 2006

Owner CHR(39) Is Name	Co-grantee's Name	Location	Map	Block	Lot	Unit	Total Assessed Land Value	Total Assessed Improvement	Total Assessed Parcel Value
STONE, ROY G		MCNULTAIN RD	220	5			45	0	45
STONE, ROY G	STONE, NANCY A	255 MCNULTAIN RD	220	6			63525	149958	213483
STOPTER, WILLIAM	STOPTER, ELIDAL E	13 COOLIDGE ST	245	83			48579	146730	195309
STOUGHON, BETTY SAWYER		204 TURNPIKE RD	244	2			55539	113945	169484
STOWELL, RICHARD P	% JAMES M STOWELL	SHAKER FARM RD SOUTH REAR	201	2			40691	0	40691
STOWELL, JOSEPH	% JAMES S FREDERICK	SHAKER FARM RD SOUTH REAR	201	1			128	0	128
STRAIGHT, CHAD A	STRAIGHT, RACHAEL D	18 HIGHLAND AVE	238	101			42982	87613	130595
STRAUTH, REV FIRST, ELLEN C		349 SQUANTUM RD	242	56			57924	166640	224564
STRATTON, ALBERT G	UNIT OWNERS ASSOC	13 STRATTON RD	239	106			0	0	0
STRATTON, FREDERICK		3 MARK ST	238	146			41610	23531	65141
STRATTON, KIRMITA		141 MAIN ST	238	110			42430	119352	161782
STRATTON, RICHARD C	STRATTON, PATRICIA M	16 NORTH HOLT RD	238	109			49114	116261	165375
STRUTHER, GEORGE W	STRUTHER, JEAN A	362 364 MAIN ST	238	113			4253	0	4253
STRICKLAND, DONALD W	STRICKLAND, ELISHA M	7 WINDING BROOK RD	246	30			54472	100143	154615
STRIGLE, MATTHEW R		577 TURNPIKE POND RD	234	23			417359	176465	593824
STURGIS, PAUL	STURGIS, SUSAN	9 WHITE RD	245	132			39913	89232	129145
SULLIVAN, REV TRUST, DAVID B		3 WINDY HILLS LN	238	211	2	1	48163	139603	187766
SULLIVAN, EDWARD J	SULLIVAN, REV TRUST, ELIZABETH B	438 GILMORE POND RD	226	6			275213	413495	688708
SULLIVAN, JOANNE	SULLIVAN, JANET A	159 CRISTVILL DR	247	26			74538	176522	251060
SULLIVAN, LAURENCE E	SULLIVAN, GILLIAN S	21 RIVER ST	239	229			41988	158854	200842
SUPRENTANT, EDWARD J	SULLIVAN, ROBIN L	21 SCOTT POND RD	207	9			67273	187172	254445
SWANSON, ERIK J	SUPRENTANT, JULIA	18 SCLIPPER ST	238	33			202131	264034	283765
SWANSON, ERIK J	SWINSON, LOIS K	53 MILLIKEN RD	212	10		D	68833	116042	184875
SWANSON, ERIK J	SWINSON, KARESSA L	13 STRATTON RD #D	239	106			0	169469	169469
SWANSON, ERIK J	SWINSON, KARESSA L	68 MILLIKEN RD	240	55			58265	125445	183710
SWANSON, ERIK J	SWINSON, KARESSA L	399 HAZELWOOD RD	206	27			76963	153032	229995
SWANSON, ERIK J	SWINSON, KARESSA L	RIVER ST	225	1			6000	0	6000
SWANSON, ERIK J	SWINSON, KARESSA L	MCWATER RD	225	12			148920	0	148920
SWANSON, ERIK J	SWINSON, KARESSA L	12 ST JEAN ST	238	200	1		41141	84255	125396
SWANSON, ERIK J	SWINSON, KARESSA L	177 DIAN FARM RD	247	6			70603	133287	203890
SWANSON, ERIK J	SWINSON, KARESSA L	36 MILLISSA CR	246	71	36		0	153305	153305
SWANSON, ERIK J	SWINSON, KARESSA L	99 FOREST PARK	240	59	99		0	38756	38756
SWANSON, ERIK J	SWINSON, KARESSA L	86 TOWN FARM RD	247	15			60984	154799	215783
SWANSON, ERIK J	SWINSON, KARESSA L	95 PETERBOROUGH ST	245	103			5113	175879	226992
SWANSON, ERIK J	SWINSON, KARESSA L	79 TURNPIKE RD	244	95			38768	87651	126419
SWANSON, ERIK J	SWINSON, KARESSA L	7 KNIGHT ST	244	96			76120	567634	643754
SWANSON, ERIK J	SWINSON, KARESSA L	TURNPIKE RD	244	97			608	0	608
SWANSON, ERIK J	SWINSON, KARESSA L	2022 IAT RD	243	13			104631	97958	202589
SWANSON, ERIK J	SWINSON, KARESSA L	9 IAT RD	243	14			110331	68027	178358
SWANSON, ERIK J	SWINSON, KARESSA L	355 RIVER ST	240	14			54352	61692	116044

Property Inventory - Year 2006

Owner CHR(39) s Name	Co-grantee's Name	Location	Map	Block	Lot	Unit	Total Assessed Land Value	Total Assessed Improvement	Total Assessed Parcel Value
TAYLOR, DONOVAN G	TAYLOR, CAROL E A	8 ALTA VAST	239	207			54249	110122	164371
TAYLOR, MARTINA		30 OAKS ST	244	38			40577	70492	111069
TAYLOR, RONALD	TAYLOR, SANDRA	114 FOREST PARK	240	59	114		0	30262	30262
TAYLOR, VERNON P	TAYLOR, BEVERLY A	66 SQUANTUM RD	244	12			47791	92951	140742
TEBO, SHARON MARIE	SIWOSKI, ELLEN & W R PUTNAM	362 WOODBOND RD	242	22			54784	6912	61696
TELLIX, INC		48 PLANTATION DR	243	30			125496	276557	402053
TELLIX, INC		50 PLANTATION DR	243	29	1		312486	1098209	1410695
TEMPONE, JR, JOHN F	TEMPONE, KATHLEEN H	35 HOWARD HILL RD	239	142			49070	124085	173155
TEN, AVIL ALLEN P	NIELSEN, GLADYS M	339-341 WOODBOND RD	242	40			125273	134833	260106
TENNERS, MICHAEL C	TENNERS, NICKLE R	374 SQUANTUM RD	242	3			43560	0	43560
TENNERS, PETER P	TENNERS, SHIRLEY J	79 HIGHLAND AVE	238	86			49700	143374	193074
THEISEN, PAUL J	THEISEN, MARY BETH	28 GILMORE POND RD	239	63			42341	88204	130545
THEPLAMAS, SR, JIRASAK M	THEPLAMAS, ALISAN	14 BETH CR	253	33			94799	165258	260057
THEBAUDIAU, ETAL, MICHAEL H		621 HIGHLAND AVE	238	90			50780	148718	199498
THEBAUDIAU, TROY	THEBAUDIAU, PAULINE	306 MAIN ST	238	109			57450	126821	184271
THEL, PAUL J		7 DUSTY LN	246	71	7		0	154592	154592
THEON, REV, TRIST, ROLAND & LENA		266 NUTTING RD	246	51			66625	185234	251859
THEON, JAMES R	THEON, MARIAM	79 CHATEAU RD	222	15			71438	163228	234666
THEON, JAMES R	GILTY, GORDONA	RED GATE RD	210	12			6334	0	6334
THOMAS, DENISE M		10-12 ADAMS ST	239	44			41244	58879	100123
THOMAS, ROBERT C		299 MAIN ST	238	17			50360	118926	169286
THOMPSON 2004 TRUST, DENNIS F	THOMPSON 2004 TRUST, CAROL J	38 FROST POND RD	249	2			9912	8218	18130
THOMPSON 2004 TRUST, DENNIS F	THOMPSON 2004 TRUST, CAROL J	102 SHERWOOD LN	249	23			130842	211011	341853
THOMPSON, ROSA MA		901 FOREST PARK	240	59	90		0	30210	30210
THOMSON, J GARRET		92 FOREST PARK	240	59	92		0	32160	32160
THORNDIKE CLUB	THORLEY, RAYMOND E	393 NORTH ST	247	53			64903	22574	87477
THORNDIKE POND POINT RD LLC	SUSAN THURBER THLASURBER	86 GILSON RD	230	42			418985	73379	492364
THORNDIKE TRUST		POINT RD	234	11			16335	0	16335
THORNDIKE TRUST	C/O ROBERT BANKER	22 POINT RD	234	10			294	0	294
THORON, LOUISA	% ROBERT BANKER	453 THORNDIKE POND RD	234	13			380723	448355	829078
THURBER, STEVEN A		139 HARKNESS RD	237	47			92080	303343	395423
THURBER, STEVEN A	THURBER, DEBORAH S	13 CUTTER HILL RD	228	103			101831	75428	177259
THURSTON, THAM	THURBER, DEBORAH S	51 HARKNESS RD	228	102			89408	287039	368447
THIBBETTS, KERRY L	THURSTON, SR, DAVID P	153 MAIN ST	238	112			49658	145238	194896
TIDD, NUSON R		10 OAK ST	244	90			40928	112334	153262
TIGHER, MARC P	TIDD, JUDITH S	83 PRESIDENT RD	257	24	4		56372	282967	339339
TIGHER, MARC P	TIGHER, JUDITH L	18 BRADLEY CT	238	161	1		56991	119904	176895
TILL, RICHARD P	TIGHER, JUDITH L	25 TURNPIKE RD	239	83			43020	122813	165833
TILTON, HONARD A		44 SQUANTUM RD	244	15			47791	104603	152394
	THEON, JOYCE	5 BRADLEY CT	238	156			56592	218461	275053

Property Inventory - Year 2006

Owner CHR(39) Is Name	Co-grantee's Name	Location	Map Block	Lot	Unit	Total Assessed Land Value	Total Assessed Improvement	Total Assessed Parcel Value
TODD WILLIAM R	TODD, CATHERINE M	15 BETH CR	253	32		86340	23210	318550
TONVAL PATIAMA B	TONVAL, GAWMANEE	10 CHRISTIAN CT	238	299		31259	80349	111608
TORRANCE SUSAN SHIELBY		360 WOODBOND RD	242	23		56335	62874	119209
TORREY JANE		180 MOUNTAIN RD	228	55	3	0	25650	25650
TORREY JANE W		401 MAIN ST	228	36		67420	138760	206180
TORREY JANE W		MOUNTAIN RD (BLAR)	221	23		382	0	382
TORSEY DAVID L	TORSEY, MELINDA	35 GILMORE POND RD	239	53		48178	48205	96383
TOTHROW JAMIS T		603 GILMORE POND RD	227	6		66243	77287	143530
TOWN OF JATREY		BLAKE ST	239	225		3000	0	3000
TOWN OF JATREY		4 LAUNDRY RD	238	292		21717	4447	26164
TOWN OF JATREY		6 LAUNDRY RD	238	290		36256	33294	69550
TOWN OF JATREY		10 LAUNDRY RD	238	290	1	20498	0	20498
TOWN OF JATREY		38 PETERBOROUGH ST	238	293		51897	32229	84126
TOWN OF JATREY		15 UNION ST	239	212		85360	0	85360
TRATILE KURT		94 THUR RD	245	129	14	82559	0	82559
TRATOR PATRICIA A		64 THUR RD	245	129	18	82449	21363	293812
TRAMMELL PATRICIA L	TRAMMELL, KEN C	11 MOORE PIKE	244	128		49702	21162	260964
TRAMMELL JAMIS F A		8 BROOK ST	244	77		40343	57068	97411
TRAMMELL JAMIS F A		INGALLS RD	222	8		413	0	413
TRIMBLAY CHRISTOPHER V	TRIMBLAY, SHANNON C	112 INGALLS RD	222	9		70754	161496	231650
TRIMPLE RICHARD R	RHODES, TREMBLAY, SHANNON C	400 NUTTING RD	245	141		61289	232954	294243
TRIMPLE THOMAS L	TRIMPLE, SUSAN M	10 CONTOCK COOK AVE	243	52		48512	101720	150232
TRIMBLE DAVID D	TRIMPLE, LISAM	5 CONTOCK COOK AVE	243	57		48893	84993	133886
TRIPP LAY TRUST WALLACE & MARCIA	TRIMBLE, ELIZABETH P	55 HORNDEKE POND RD	229	18		90169	10412	194281
TRIPP LAY TRUST WALLACE & MARCIA		426 NUTTING RD	254	7	2	0	202693	202693
TRIPP LAY TRUST WALLACE & MARCIA	COTTING, STREET TRUST	22 NUTTING RD	254	7		77319	6500	83819
TROY WATER WORKS		PETERBOROUGH ST	254	6		77319	0	77319
TRUST OYSTER ARCHER		TURNER RD	251	6		16970	0	16970
TRUST OYSTER ARCHER		116 SQUANTUM RD	243	16		48701	110893	159594
TUCKELL MICHAEL A	% STUART P DAVIDSON	898 MOUNTAIN RD	203	10		207900	0	207900
TULLO FAMILY REVOC TRUST	TUCKELL, SARAH J	HORNDEKE POND RD	235	23		97669	0	97669
TUMBLIN SHIRLEY LITE		337 HORNDEKE POND RD	235	6		352181	354976	707157
TURGLON RAYMOND E		561 LORD VIEW DR	237	68		80101	208996	289097
TURILL HEATHER		299 TURNPIKE RD	244	134		66959	205014	271973
TURILL RAYMOND		221 PLACET DR	221	9		67954	90179	158133
TURILL RAYMOND	TURGLON, MICHAELINE	74 TOWN FARM RD	247	16		61441	143273	204714
TWADDELL JR EDWARD S	TURILL, DONNA	5110 RUST PARK	240	59	51	0	27069	27069
	TURILL, MICHAEL A DR	19 CARMELLA DR	240	33		58325	136184	194509
	TURILL, ROBIN D	30 NELSON CIR	244	113		58075	118718	176793
	TWADDELL, MARY L	105 LACY RD	239	10		63845	140737	204582

Property Inventory - Year 2006

Owner CHR(39) s Name	Co-grantee's Name	Location	Map	Block	Lot	Unit	Total Assessed Land Value	Total Assessed Improvement	Total Assessed Parcel Value
TWO TOR TWO LLC		93 SUTATION RD	239	125			47628	169661	217289
TWOMBLY, JILL M		36 PETERBOROUGH ST	238	294			40388	113866	154254
TYLER, SHARON G		23 PINX RIST RD	245	111			48429	131788	180217
ULDA, PEGGY		267 OLD SHARON RD	255	11			58760	69558	128318
ULRICH REALTY LLC		89 PETERBOROUGH ST	245	100			40139	218633	258772
UNDERWOOD FAMILY LAND TRUST		22 DUNSHILL RD	222	17			83779	260454	344233
UNDERWOOD FAMILY LAND TRUST		225 GILAT RD	222	20			64289	113820	178109
UNDERWOOD, CHRISTOPHER		GILMORE POND RD	227	30			242486	144	242830
UNG, CHIHUN	UNG, SAROM	6 DUVAL COOP MHPARK	246	37	6		0	25284	25284
UNITED CHURCH OF JAUTREY		54 MAIN ST	238	155			79560	695699	775259
UPTON, DONALD A	UPTON, DORIS S	MOUNTAIN RD REAR	203	5	1		940	0	940
UPTON, DONALD A	STELARNS UPTON, DORIS	MOUNTAIN RD REAR	203	6			547	0	547
VAANI, CHRISTOPHER	VAANI, ROXANNE M	7 MILDOW LN	239	46			44105	119412	163517
VAHLANGOURT, PHYLLIS M		623 GILMORE POND RD	227	7	1		74655	109622	184277
VAN BLARCOM, EDWARD J	VAN BLARCOM, CARMEN C	1712 WILLIAM RD	206	20			65254	0	65254
VAN BLARCOM, EDWARD J		113 LADLEY RD	254	18	1		59867	208054	267921
VAN BLARCOM, EDWARD J	VAN BLARCOM, CARMEN C	PETERBOROUGH ST	254	18	4		4871	0	4871
VAN DYKE, ROBERT		MOUNTAIN RD	229	33			128850	0	128850
VAN NESS, PATRICIA W	VAN NESS, JOHN H	11 LAQUETTE RD	239	16			63245	347730	410975
VAN NESS, PATRICIA W		25 LAQUETTE RD	239	17			63155	109752	172407
VAN VOORN, JR, WILLIAM	VAN NESS, JOHN H	19 PINEL ST	244	42			40577	101308	141885
VAN, VANESSA		41 FIRST AVENUE RD	229	14	1		66248	150691	216939
VANHOUDEN, STEVEN L	VANHOUDEN, KAREN H	369 GILAT RD	211	7			71438	152185	223623
VEAR, BRADLEY T		8 CHRISTIAN CT	238	300			39526	151552	191128
VIVAMBUJANT, GARAGE	JAUTREY, TOWN OF	119 MAIN ST	238	104	1		58175	56326	114501
VICNAULT, MILDRED E		46 TOWN FARM RD	247	36			60984	192129	253113
VILLA, BRIAN L		371 MOUNTAIN RD	220	13			69283	276938	346221
VINAL, DAVID		67 SOLANTUM RD	244	26			48613	24120	72733
VISCIGLIE, NANCY		8 HAMMILTON CT	239	128			41891	182835	224726
VITELLO, JOHANAN P		361 NORTH ST	247	49			61015	105174	166789
VORCE, RICHARD	VITELLO, SARAH E	482 GILMORE POND RD	227	35			20357	157285	358642
VORCE, WILLIAM H	VORCE, GEORGETTA A	157 RIVER ST	239	269			49223	23691	72914
WAKLOINC		587 T1 FORDKLE POND RD	233	4			502175	601825	1104000
WALGER, DOROTHY H		32 FOREST PARK	240	59	32		0	31158	31158
WAGNER JR, RICHARD R	PUCILLI, JANET K	10 GREAT RD	222	25			106734	285288	392022
WAKEMAN, PRUSTUNG	GRANT, LINDAM	9 CHARLONNE ST	238	52			47173	87254	134427
WALKER, BARBARA J		32 IRIN LN	245	68	3		51140	123905	175045
WALKER, HAMILTON T	WALKER, KATHLEEN	30 LAKWOOD DR	240	48			58205	122149	180354
WALKER, ROBERT M	WALKER, MEREDITH A	43 LAKWOOD DR	240	41			59590	158758	218348
WALKER, STEVEN J		GILAT RD	211	4			3086	0	3086

Property Inventory - Year 2006

Owner CHR(39) Is Name	Co-grantee's Name	Location	Map	Block	Lot	Unit	Total Assessed Land Value	Total Assessed Improvement	Total Assessed Parcel Value
WALKONIN, PAUL F	WALKONIN, ROSALIE M	11 PINE ST	244	40			4034	92870	133904
WALL, DEBORAH J		30 FIRST TAVERN RD	229	17			91540	137911	229451
WALLACE, DENNIS M	WALLACE, LAURAA	25 COBURN WAY	246	71	25		0	175451	175451
WALLACE, RAYMOND J	WALLACE, CLARISSA A	203 INGALLS RD	223	11	4		60376	234040	294416
WALLACE, ROBERT E		119 FOREST PARK	240	59	119		0	41467	41467
WALLIN, WAYNE	WALLIN, CLARITA	80 FOREST PARK	240	59	80		0	32398	32398
WALLINSTEIN, ANDREW P	WALLINSTEIN, LINDA A	411 TURNER DR	245	40			46654	124819	171473
WALLING, TRIST JANE ANN WILSON		135 MAIN ST	238	107			41850	95161	137011
WALTER, DALE J	WALTER, TRACY A	222 GILSON RD	231	25			419265	135948	555213
WAMBOLDT, SHANLEY J		50 SOUTH ST	240	27			96353	185910	282263
WARD, ROBERT P		213 NUTTING RD	246	49			56192	165928	222120
WARREN, SHEILAA	WARREN, ALAN B	161 NUTTING RD	246	67			63335	90553	153888
WASHBURN, JANE E	% LILLIAN WASHBURN	67 MCNADDOCK VIEW DR	225	8			93306	195292	288598
WATERS, TRACY JUDITH	WATERS, TRACY PAMELA J	17 BRADLEY CT	238	159			56732	137755	194487
WEBB, ANNE S N	WEBB, RICHARD C L	344 RIVER ST	240	1			52272	89291	141563
WEBB, LEECH H		43 THORN DICK POND RD	228	81			91051	19185	282636
WEBBER, ANDREW L	WEBBER, RUTH Q	240 CHILSEN RD	231	22			40745	41855	449600
WEBBER, RUTH Q	WEBBER, ANDREW L	19 HIGHLAND AVE	238	79			41347	108153	149500
WEBSTER STREET INCUBATOR LLC		43 AMOS FORTUNE RD	246	29			54050	117912	171962
WELCHER, THERESA MCDONOUGH		12 EVERGREEN LN	253	15			73997	148433	222740
WELLES JR, JOSEPH E		39 WILBERT ST	245	7	2		440510	788876	1229386
WELSH, RIV L IV TRUST, KATHLEEN S		239 243 SOQUANTUM RD	243	42			58240	165840	224080
WELSHMAN, JAMES A	WELSHMAN, CINDY C	63 TURNER RD	250	5			43776	12410	56186
WENNER, STEPHEN M	WENNER, PATRICIA T	35 MAIN ST	238	315			40992	161691	202683
WESS, RYAN D		8 SCHOL ST	238	314			38079	249654	288583
WESSMAN, JOEL		243 GREAT RD	221	2			74788	215477	290265
WINDLER, EDWARD G	WINDLER, DEBORAH S	42 FIRST TAVERN RD	229	15			70875	230526	301401
WINTWORTH, PETER A	WINTWORTH, ANNIE W	17 TURNPIKE RD	239	81			67202	133147	200349
WISTHEIMER, ELLEN		25 CHARLENN ST #6	238	62			0	139114	139114
WITAJEN, WILLIS	WITAJEN, DARLENE	388 GREAT RD	211	23			74488	280648	355136
WHEELER TRUST, LAW		304 GREAT RD	211	34			72378	293485	365863
WHEELER, BENJAMIN J	WHEELER, ANN C	96 SOQUANTUM RD	243	19			49580	127718	177998
WHEELER, BENJAMIN J	WHEELER, ANN C	55 HUNTERS RD	241	1			96726	91227	187953
WHEELER, DANIELA	WHEELER, LAURAA	TURNER RD	251	5			49416	0	49416
WHEELER, JANE T B	WHEELER, CHARLES O	GILSON RD	230	28			218035	720	218755
		145 GILSON RD	230	22	1		85830	313197	399027
		DIAN FARM RD	246	47	2		959	0	959
		103 DIAN FARM RD	246	47	1		56638	21256	267894
		26 GILMORE POND RD	239	65			41893	106386	148279
		77 HUNTERS RD	241	4			85073	140452	225525

Property Inventory - Year 2006

Owner CHR(39) s Name	Co-grantee's Name	Location	Map	Block	Lot	Unit	Total Assessed Land Value	Total Assessed Improvement	Total Assessed Parcel Value
WICKER, JIMMIE L.	NORRIS, EDWARD J.	90 NORTH ST	238	217			49220	143626	192846
WILPPIN, JR, JOSEPH E.		127 TITZWILLIAM RD	212	2			49750	117700	167450
WHITE, RIV TRUST, PAMILA G		1EMERY RD	248	6	1		1429	0	1429
WHITE, RIV TRUST, PAMILA G		75 EMERY RD	248	6			88684	578002	666686
WHITE, RIV TRUST, PAMILA G		1TSKE RD	248	1			4606	0	4606
WHITE, RIV TRUST, PAMILA G		1 FOST POND RD	249	1			7926	0	7926
WHITE, DEBRA A.		44 FOREST PARK	240	59	44		0	32480	32480
WHITE, DOROTHY		31 DARTLE DR	243	68			57935	109524	167459
WHITE, JOEN A.	WHITE, JANET	51 GILMORE POND RD	239	55			48939	115806	164745
WHITE, JOHN W.	WHITE, MARTIN M	GILMORE POND RD	227	27			78088	0	78088
WHITE, RICHARD S.	WHITE, SHIRLEY R	40 LAKWOOD DR	240	46			58385	138076	196461
WHITMAN, JR, FRANK W.	WHITMAN, KATHLEEN M	353 NORTH ST	236	17			63709	112835	176544
WHITNEY, CHARLES B.	KNIGHT, MARTHA	115 NORTH ST	238	211	1		50420	172436	222856
WHITNEY, NANCY T.		11EMERY RD	248	3			53319	63146	116465
WHITNEY, ROBERT D.	WHITNEY, DANAM	54 THURTER RD	245	129	19		82539	231228	313767
WHITON, JOYCE A.	WHITON, KENNETH T.	64 LACY RD	239	21			43831	69370	113201
WILSON, VAUER, ROBERT T.	WILSON, VAUER, MARY ANN	178 BRANT RD	236	24			80758	192991	273749
WILSON, VAUER, ROBERT W.	WILSON, VAUER, SUSAN E.	61 PRESCOTT TRD	257	22			56741	218258	274999
WIGGINS, JR, THOMAS R.	MOORE, KATHRYN J.	37 FIRST TOWN RD	229	14	2		67082	182473	254555
WILL, ARNOLD	WILL, VIRGINIA M	21 POPE RD	234	2			395305	40590	435895
WILKIE, DAVID J.	WILKIE, IVELYN L.	12 STRATTON RD	239	219			31295	157315	188610
WILKINS, JANETTE		22 SCHOOL ST	238	32			36318	132737	169055
WILLARD, LILAND H.	WILLARD, CYNTHIA E.	40 PETERBOROUGH ST	238	291			39987	143349	183336
WILLIAMS, FRANCES H.		489 HERRING POND RD	234	17			102777	220624	323401
WILLIAMS, KATHLEEN N.		26 CONTOCK CROKAW	243	48			48500	81993	130493
WILLIAMS, ROBERT W.		425 GREAT RD	211	15			80308	194467	274775
WILLIAMS, STANLEY D.		12 RID GATE RD	211	13			65533	126769	192302
WILLIAMS, HARRY G.	WILLIAMS, MARY E.	25 SCHOOL ST	238	24			39307	92033	131340
WILLIS, GEORGE A.	WILLIS, VICTORIA C	283 SQUANTUM RD	242	44	1		62806	206347	269153
WILLIS, JANE	CROWTHER, SCOTT R	45 LAKWOOD DR	240	42			58597	112509	171106
WILLIS, JOSEPH G.	WILLIS, PAULA	145 NUTTING RD	245	30			52100	94335	146435
WILSON, JESSE LUCY	WILSON, LINDA B	9 TERR LN	245	64			50870	147557	192427
WILSON, JESSE LUCY	WILSON, LINDA B	6 RIVER ST	238	14			57938	53651	111589
WILTZ, ANGELA		77 NORTH ST	238	194			52100	98423	150523
WIMPORY, ETAL, ROBERT L.	BLAL, DAVID B	40 NORTH ST	238	251			39246	124842	164088
WIMPORY, ROBERT L.		38 NORTH ST	238	252	1		40928	266049	306977
WIMPORY, ROBERT L.	HAYDEN, KELLY A	42 NORTH ST	238	250			39989	179492	219481
WINIK, MARLENE R.	HAYDEN, WIMPORY, KELLY	105 RIVER ST	239	263			46699	151261	197960
WINIK, MARLENE R.		11 HIGHLAND AVE	238	88			30468	0	30468
WINIK, MARLENE R.		19 LAWRENCE ST	239	185			49490	144961	194451

Property Inventory - Year 2006

Owner CHR(39) Is Name	Co-grantee's Name	Location	Map	Block	Lot	Unit	Total Assessed Land Value	Total Assessed Improvement	Total Assessed Parcel Value
WINSOR, ANN WHITTIER		28 CUTTER HILL RD	237		42		84681	182032	26673
WILLIAM, CHRISTINE S	WILLIAM, BRIAN E	5 PARENT ST	238		204		45999	93604	139603
WISOLE, DENNIS L		42 LIMEY RD	248		8		48515	47200	95715
WOLF, CREEK INVESTMENTS LLC		5355 LADLEY RD	254		3		206412	907039	1133451
WOLLINGER, THOMAS J	WOLLINGER, JOAN T	23 WOLFS WAY	220		2	4	81323	240620	321943
WOOD, JR, ALFRED W		188 MAIN ST	238		117		50548	108574	159122
WOOD, JILL J		33 FORREST PARK	240		59	33	0	48884	48884
WOODBURY, BARBARA D		68 FORREST PARK	240		59	68	0	31562	31562
WOODHIT, PATRICIA A		16 FORREST WAY	239		132		47791	53319	101110
WOODWARD IV, BARCLAY J		18 STRATTON RD	239		217		48022	199700	247722
WOODWARD IV, BARCLAY J		12 TURNPIKE RD	239		103		45999	173312	219311
WOOLLEY, PAUL J		6 BETH CR	253		34		82764	147718	230482
WOOSTER, JR, ROBERT P	SHUGREN, ELLNOR	39 WINDING BROOK RD	246		32	3	53609	105292	158901
WOOSTER, SR, ROBERT P	WOOSTER, LINDAM	95 AMOS FORTUNE RD	246		26		52988	96841	149829
WOOSTER, BLANCHE		300 SQUANTUM RD	242		14	3	58685	127251	185936
WOOSTER, BLANCHIE D		SQUANTUM RD	242		14	2	54976	0	54976
WOOSTER, ROBERT P	WOOSTER, LINDAM	AMOS FORTUNE RD	246		32	4	50884	0	50884
WOOSTER, ROBERT P	WOOSTER, LINDAM	93 AMOS FORTUNE RD	246		33		86065	206796	292861
WORKSPACES LLC		350 RIVER ST	225		19	1	76241	203177	279418
WRIGHT TRUST DENNIS & TUESDAY		124 PROCTOR RD	236		16		81238	135655	216893
WRIGHT, DAVID J	WRIGHT, AL, ELLEN D	8 HILLCREST RD	244		124		49867	151599	204466
WRIGHT, JEFFREY C		7 HILLCREST RD	244		98		45629	35573	81202
WRIGHT, MARY		281 FORREST PARK	240		59	28	0	23385	23385
WRIGHT, STEVE W	WRIGHT, MARY L	34 TYLER HILL RD	239		254		49397	107744	157141
WRIGHT, WALTER L	WRIGHT, DONNA L	86 FORREST PARK	240		59	86	0	32225	32225
WYNDHAM, JOHN D	WYNDHAM, CAROL K	38 STRATTON RD	239		210		52220	270771	322991
YAMPANIS, ANDREW J	YAMPANIS, ANNEMARIE	28 TUTTZWILLIAM RD	206		21	1	64393	141632	206025
YAGALL, PID		76 MCKEAN RD	240		53		57935	103381	161316
YITZ, HAK DANIEL LAL		23 SHERWOOD LN	249		7		86969	21519	298488
YOST, JOHN E		WHITE RD	245		134		510	0	510
YOST, JOHN E		3 WHITE RD	245		130		41217	55050	96267
YOUNG, JR, CORRON C	YOUNG, DEBORAH A	79 LACY RD	239		3		63785	134060	197845
YOURK, ALEXANDRE	YOURK, MARY	5 DUSTIN LN	246		71	5	0	154873	154873
YURENSA, KATRINA		7 DARKWOOD DR	243		63		57935	121063	178998
ZIMARDO, JOHN W	SMITH ELIZABETH A	77 PARKUR RD	251		8		82733	324451	407184
ZIMARDO, JOHN W	SMITH ELIZABETH A	THORNDEKE POND RD	235		14		28233	135	28368
ZIMARDO, JOHN W	SMITH ELIZABETH A	400 THORNDEKE POND RD	235		18		82764	1600	84364
ZIMMILL, JANE L		9 WESTSTER ST	245		6		61202	64811	126013
ZIMMER, DENISE W FLEMING		98 CRESTVIEW DR	246		19		60984	185291	246275