Town of Jaffrey

2011

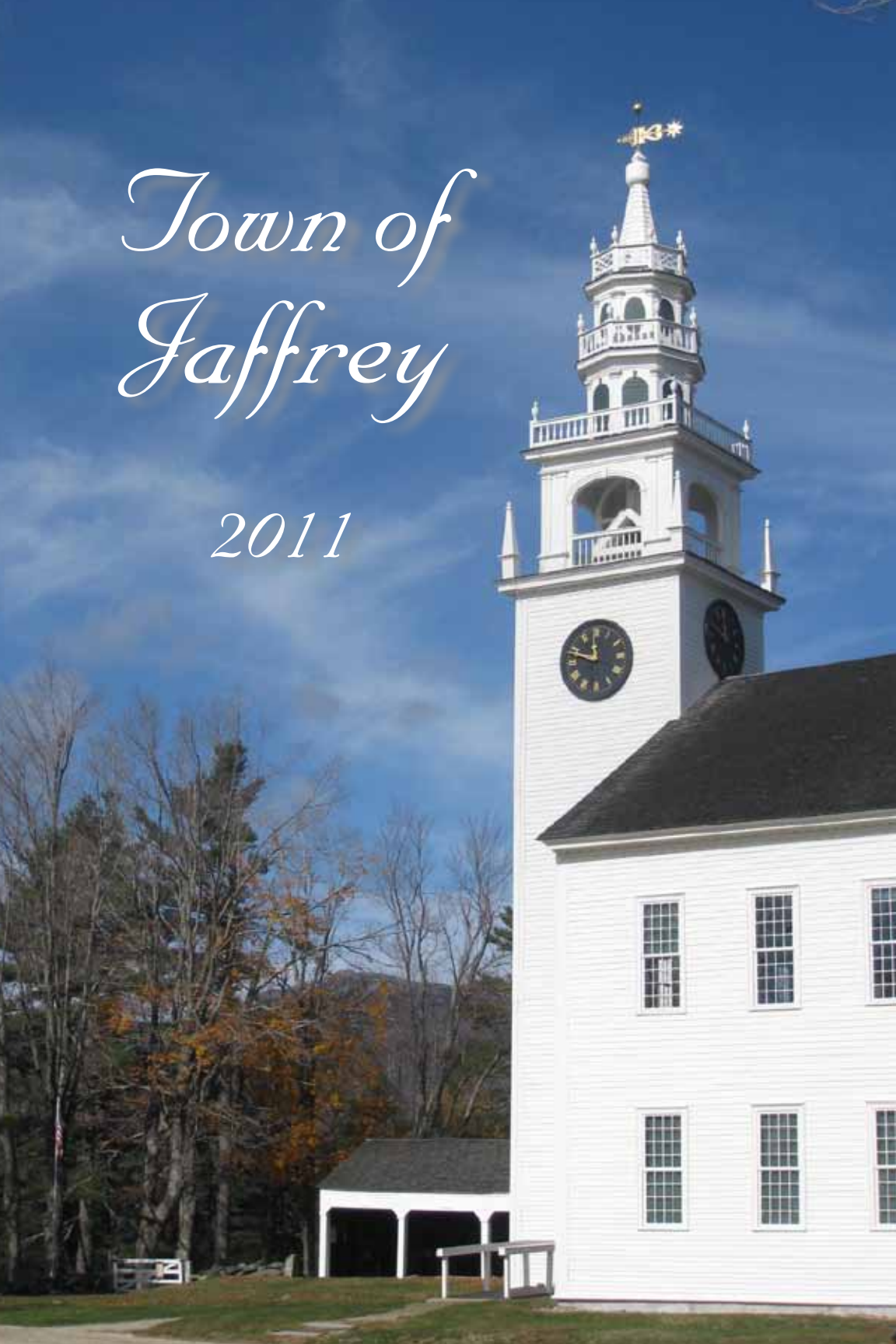

This year the Town honors Robert Mitchell and Rick Forcier. These two individuals were both dedicated to the Town of Jaffrey but served in different ways.

Bob Mitchell served as Selectmen and Rick was the Department of Public Works Foreman. What they have in common is that they were committed to their responsibilities, did it without fanfare and they loved the town. So we dedicate this year's Town Report to these two men as well as all the dedicated individuals, past and present, who worked and continue to work to make Jaffrey a wonderful place.

Front cover photo courtesy of Kathleen Batchelder

Table of Contents

DIRECTORY OF TOWN OFFICIALS....3
2011 Town Meeting Minutes.... 11
Special Town Meeting Minutes.... 27
2012 Warrant.... 31
Layman's Warrant 39
2012 Budget.... 51
Indefinite Delegation of Authority 59

FINANCIAL REPORTS 63
2011 Audit Report 65
2011 Trustee of the Trust Funds Report 67
2011 Capital Reserve Funds 69
2011 Report of Expenditures 75
2011 Statement of Bonded Debt 76
2011 Summary of Inventory Valuation.... 77
2011 Tax Rate 79
Town Clerk's Report 80
Tax Collector's Report.... 81
Treasurer's Report.... 84
Alice Poole Fund Report.... 86

REPORTS — BOARDS, COMMISSIONS, AND COMMITTEES 89
Board of Selectmen.... 91
Town Moderator 93
Cemetery Committee.... 94
Conservation Commission.... 97
Economic Development Council 100
Energy Committee 104
Historic District Commission.... 106
Library Treasurer 107
Library Trustees 110
Meetinghouse Committee 111
Monadnock Advisory Committee.... 113
Planning Board 114
Supervisors of the Checklist.... 115
TEAM Jaffrey 117
Jaffrey Rindge Memorial Ambulance.... 119
Zoning Board of Adjustment 121

REPORTS — STAFF....123
Town Manager 125
Building Inspector.... 126
Fire Department 127
Health Officer.... 130
Library Director.... 131
Overseer of the Public Welfare 132
Police Department.... 133
Public Works Department.... 135
Recreation Department 142
Regional Prosecutor 145
VITAL STATISTICS.... 147
JAFFREY COMMUNITY PROFILES.... 157
DIRECTORY OF TAXABLE PROPERTY.... 161

ELECTED OFFICIALS

BOARD OF SELECTMEN

Kathleen Batchelder, Chairman	Term expires 2012
Jeanne LaBrie	Term expires 2013
Donald MacIsaac	Term expires 2014

LIBRARY TRUSTEES

Mary Jo Marvin, Chairman	Term expires 2012
Steven Van Houten, Treasurer	Term expires 2013
Richard Porter, Secretary	Term expires 2014
Kevin Sterling	Term expires 2012
Stephanie Minteer	Term expires 2013
Tammy Cummings, Alternate	Term expires 2012

MODERATOR

Marc Tieger	Term expires 2012
Peter Lambert, Assistant (Appointed)	
Jeanne LaBrie, Assistant (Appointed)	

REPRESENTATIVES TO THE GENERAL COURT

Susan Emerson	Term expires 2012
John Hunt	Term expires 2012
Charles E. Moore	Term expires 2012
Franklin W. Sterling, Jr.	Term expires 2012

SUPERVISORS OF THE CHECKLIST

Carolyn Saari	Term expires 2012
Caroline Hollister	Term expires 2014
Barbara Pelkey	Term expires 2016

TOWN CLERK

Maria Chamberlain	Term expires 2014
Dawn Oswalt, Deputy (Appointed)	

TREASURER

Sandra Stewart	Term expires 2014
Theresa Chamberlain, Deputy (Appointed)	

TRUSTEES OF THE TRUST FUND

Frank Mieso	Term expires 2013
Gary Arceci	Term expires 2012
Robert Stephenson	Term expires 2014

APPOINTED OFFICIALS

BUDGET COMMITTEE

Norman Langevin, Chairman	Term expires 2013
William Gilson	Term expires 2014
Susan Greenough	Term expires 2012
Robert Schaumann	Term expires 2014
Jan Wilkins	Term expires 2014
Richard Fernald	Term expires 2012
Kathleen Batchelder	Selectmen's Representative

CEMETERY COMMITTEE

Richard Boutwell, Member at Large	Term expires 2013
Cynthia Hamilton, Member at Large	Term expires 2013
Thomas Rothermel, Member at Large	Term expires 2014
Kevin Sterling	Term expires 2012
Emily Preston, Member at Large	Term expires 2014
Randyl Cournoyer	Cournoyer Funeral Home
Antoine Roy	V.F.W. Representative
Vacant	AmericanLegion/VFW Rep
Robert Stephenson	Historical Society Representative
Donald A. MacIsaac	Selectmen's Representative

CONSERVATION COMMISSION

Michael George, Chairman	Term expires 2013
James R. Bearce	Term expires 2013
William J. Graf	Term expires 2013
Nora Barton Bryant	Term expires 2013
Carolyn D. Garretson	Term expires 2013
Patricia T. Weiner	Term expires 2013
Ronald Rogstad, Alternate	Term expires 2011
Nancy Beiter	Term expires 2014
Kathleen Batchelder	Selectmen's Representative

ECONOMIC DEVELOPMENT COUNCIL

Kathleen Batchelder, Chairman	Term expires 2012
James Dumont	Term expires 2012
Steven Walker	Term expires 2013
William Schofield	Term expires 2012
Norman Langevin	Term expires 2013
Donald MacIsaac	Selectmen's Representative

HEALTH OFFICER

David Baron
Joseph Frederick (Rick) Forcier, Jr.
Bruce Hautanen, Deputy Health Officer

HISTORIC DISTRICT COMMISSION

Thomas Rothermel, Chairman	Term expires 2014
Tuesday Wright, Vice Chair	Term expires 2012
Teresa Sargent, Secretary	Term expires 2013
John Minteer, Alternate	Term expires 2013
Richard Ames	Term expires 2011
Richard Stein	Term expires 2014
Marijean Parry	Term expires 2014
Jeanne LaBrie	Selectmen's Representative
Robert Deschenes	Planning Board Representative

MEETINGHOUSE COMMITTEE

Janet Grant	Historic District Commission
Robert Stephenson	Village Improvement Society
Kathleen Batchelder	Selectmen's Representative

MONADNOCK ADVISORY COMMISSION

Ann Royce, Chairman
John Smith

PLANNING BOARD

Edward Merrell, Chairman	Term expires 2012
Mark Kresge, Vice Chairman	Term expires 2014
Thomas Doane, Secretary	Term expires 2014
John W. McCarthy	Term expires 2013
Richard Grodin	Term expires 2013
Robert Deschenes	Term expires 2013
James Moore, Alternate	Term expires 2014
Shirley Despres, Alternate	Term expires 2013
Donald MacIsaac	Selectmen's Representative

SCHOOL BUDGET ADVISORY COMMITTEE

Rand Hinman	Term expires 2011
David Bell	Term expires 2013
Stephen Meyers	Term epires 2013

ZONING BOARD OF ADJUSTMENT

Lee Sawyer, Chairman	Term expires 2013
Raymond T. Dodge, Vice Chairman	Term expires 2013
James Dumont	Term expires 2012
Andrew Webber	Term expires 2014
Ernest J. Belletete	Term expires 2013
Kenneth Campbell, Alternate	Term expires 2013

CAPITAL IMPROVEMENT PLAN

Rob Deschenes, Chair
John McCarthy
Rebecca DeGrandpre
Rob Stephenson
William Gilson

COMMUNITY CENTER COMMITTEE

Susan Leach, Chair	Owen Houghton
Kathleen Batchelder	Matt Keenan
Susan Peterson	Will Duval
Walt Pryor	Frank Sterling
Mary Drew	Kyle Hotaling
Keith Dupuis	Christy Bergeron
Clay Hollister	Morgan LaCasse
Sam LaFortune	David Lynch
Norman Soney	Sally Soney
Karen Morris	Alan Morris

Jeanne LaBrie, Selectmen's Representative

T.E.A.M. JAFFREY BOARD OF DIRECTORS
Raymond Dodge, President
Suzanne Mieso, Vice President
Cathy Maki, Treasurer
Patricia MacIsaac, Secretary
Gary Hunter
Larry Alvarez
Gail Therriault
Annette Williams
Garrett Chamberlain
Andy Bergeron
Kathleen Batchelder, Executive Director Ex-officio

TOWN OF JAFFREY EMPLOYEES

TOWN OFFICE PERSONNEL

Michael Hartman	Town Manager
Susan Richard	Administrative Assistant
Erlene Lemire	Plan&Zoning Clerk/Prop Records
Dawn Oswalt	Tax Collector
Pamela Bernier	Finance Director
David Baron	Building Inspector/Health Officer
Jo Anne Carr	Dir of Planning and Econ Dev.
Anita Chambers	Office Assistant

FIRE DEPARTMENT (by Rank/Seniority)

David Chamberlain	Fire Chief / Firefighter II/EMT
Keith Dupuis	Assist Fire Chief / Firefgt II/EMT
Mark Bosse, Captain	Firefighter II/EMT
Chris Bergeron	Captain / Firefighter I/EMT
Andy Baranowski	1st Lieutenant / Firefighter I
Dave Kemp	2nd Lieutenant / Firefighter II
Raymond Turilli	3rd Li / Firefighter II/EMT I
James Devlin	Firefighter I
Richard Trempe	Firefighter I
Mike Greenough	Firefighter II/EMT I
Dean Deschenes	Firefighter II
Kris Shelley	Firefighter II/EMT I
Mark Lambert	Firefighter II/EMT
John Sava	Firefighter II Resigned 3/31/11

FIRE DEPARTMENT (by Rank/Seniority) (Cont.)

Clayton Olin	Firefighter II/EMT
James Golisano	Firefighter SCBA
Kassandra Dupre	Firefgt SCBA/EMTI Resign. 5/11
Bryan Tann	Firefighter SCBA
Scott Kemp	Firefighter I
John Doherty	Firefighter II/EMT
Wayne St. Laurent	Firefighter II
Eric Hansen	Probationary FF/SCBA
Homer Davis	Probationary FF/SCBA
Andrew Johnson	Probationary FF/SCBA
Tarl Smith	Probationary FF/SCBA
Scott Mclaughlin	Probationary FF
Bob Areias	Probationary FF

LIBRARY PERSONNEL

Joan Knight	Director
Linda Gleason	Library Assistant
Kathleen John	Library Assistant
Marilyn Simons	Library Assistant
Sheila Vanderhorst	Children's Librarian

OVERSEER OF PUBLIC WELFARE

Mary Drew	Director

POLICE DEPARTMENT

William Oswalt	Chief
Terry Choate	Lieutenant
Craig Tucker	Sergeant
Scott Stevens	Sergeant
Joseph Hileman	Detective
Christopher Anderson	School Resource Officer
Brandon Nicholopoulos	Officer
Joseph Golinski	Officer
Thomas Bishop	Officer
Nicholas Jowders	Officer
Weston Vollheim	Officer
George S. Radford	Officer
Robert Fetzner	Part-time Officer
Denise Chatel	Executive Assistant
James Dumont	Crossing Guard

POLICE DEPARTMENT (Cont.)

Jacqueline Duval	Crossing Guard
Paul Dionne	Crossing Guard
Philip LaBrie	Crossing Guard

PUBLIC WORKS DEPARTMENT

Randall W. Heglin	Director
Douglas H. Starr	Town Engineer
Joseph Frederick (Rick) Forcier, Jr.	Maintenance Division Foreman
Bruce Hautanen	Highway Foreman/Road Agent
Thomas Lambert	Water Div. Foreman/Water Op II
Andrew Baranowski	Water Operator I
Averil Currier	Administrative Secretary
Janet Chalke	Trans/Recycling Ctr (Supervisor)
Sherry Goss	Trans/Recycling Ctr Attendant
Bruce Hanson	Trans/Recycling Ctr Attendant
James Eddy	Truck Driver
David Kemp	Mechanic
Damon Poor	Truck Driver
James Price	Equipment Operator
Howard Eaves	Truck Driver
Lenny Emond	Truck Driver

RECREATION DEPARTMENT

Walter Pryor	Director
Caren Lewis	Part-time Admin Assistant
Janet Sullivan	Part-time Sr Program Coordinator
Alan Morris	Maintenance Technician
Karen Morris	Part-time Program Leader

REGIONAL PROSECUTOR

Richard Carpenter, Jr.	Prosecutor
Michelle Szalanski	Legal Assistant

Results of the Annual Town Meeting March 12, 2011

STATE OF NEW HAMPSHIRE
TOWN OF JAFFREY
ANNUAL TOWN MEETING WARRANT 2011

Elections – March 08, 2011 (8:00 a.m. to 7:00 p.m.)
Business Meeting – March 12, 2011 (9:00 a.m.)

TO: The inhabitants of the Town of Jaffrey, in the County of Cheshire, in the State of New Hampshire, qualified to vote in Town affairs:

You are hereby notified to meet at the Veterans of Foreign War, Post 5613 in said Jaffrey on Tuesday, the 8th of March, 2011 at eight o'clock in the forenoon (polls close at 7:00 p.m.) to vote for the town officers and to act on other questions as required by law to be decided by official ballot. Pursuant to RSA 39:2a and the vote of the Town at the adjourned session of Town Meeting on March 13, 1979 and the Town Meeting on March 13, 1993, the business portion of the meeting will be recessed until nine o'clock in the forenoon, Saturday, March 12th, 2011, at the Ernest J. Pratt Auditorium in Jaffrey, at which time the Town will act on all subjects described in the following Warrant Articles except those requiring action by official ballot:

Art. 1. To choose the following Town Officers: (by Official Ballot)

Selectman - three-year term- **Donald MacIsaac**
Trustee of Trust Funds - three-year term- **Robert Stephenson**
Library Trustee - three-year term- **Richard Porter**
Town Clerk – three-year term- **Maria Chamberlain**
Treasurer – three year term- **Sandra Stewart**

Due to the long lines for voters checking in with the Supervisors of the Checklist the meeting was called to order at 9:50 a.m.

The Moderator, Marc Tieger, asked the attendants to stand as the Boy Scouts from the Monadnock Troop (Daniel Campbell, Garrett Maki and Zachary Bergeron) presented the colors and led the assembly in the Pledge of Allegiance. After which Mr. Tieger asked everyone to remain standing as he read the following:

"Once again we come together to help guide and decide the business of the Town for the coming year. We are citizens with different philosophies and opinions and yet we are united in our common purpose – the continuing commitment to the well-being of this wonderful town which we are so fortunate to call home.

We come with heavy hearts and confused minds, as we observe world events. For some of us this anxiety is intensified as our sons and daughters, husbands and wives and our dear friends and town employees, have been called to the service of their country. Please know that our thoughts and prayers are with them, and with you, in these most difficult times. We also respect and understand the rights of those with differing opinions and we sympathize with them in their anguish. As we see world events unfold, once again we are reminded again of how fortunate we are to live in the United States of America where the rights of all are respected.

As we reflect on the losses our community has endured during the past year we re-affirm in silence our gratitude to those men and women of our community who are no longer with us. Let us pledge to honor their memories by continuing their tasks.

So let us listen and question, let us speak and debate with civility and respect, let us learn from others even as we put forth our own views and, when the meeting is over, let us leave with the knowledge that the tradition of our Jaffrey Town Meeting, and our participation in it, remains stronger than ever. Please join me in a few moments of silence mediation and reflection."

Mr. Tieger then asked everyone to be seated again. Mr. Tieger proceeded to introduce the front tables where the Selectmen, Town Manager, Department heads, Town Clerk and Budget Committee Chairman sat.

Mr. Tieger introduced his Assistant Moderator as Peter Lambert who would be moderating a few of the articles and overseeing the ballot boxes for secret ballot articles.

Mr. Tieger then recognized Chairman of the Board of Selectmen Don MacIsaac.
Before Mr. MacIsaac got started with the resolutions he wished to announce

that Tom Rothermel was awarded Volunteer of the Year at the towns annual volunteer dinner. There was then a round of applause.

Mr. MacIsaac then offered the following resolutions:

"Whereas, Charles Marvin served the Town of Jaffrey with honor and distinction a Trustee of the Trust Funds;

Now, therefore, be it resolved and proclaimed in Town Meeting convened March 12, 2011, that the Town of Jaffrey wishes to express our thanks and sincere gratitude and that this expression of our thanks be made a part of the official record of this meeting."

"Whereas, Jake Jalbert served the Town of Jaffrey with honor and distinction as member of the Budget Committee and Economic Development Committee;

Now, therefore, be it resolved and proclaimed in Town Meeting convened March 12, 2011, that the Town of Jaffrey wishes to express our thanks and sincere gratitude and that this expression of our thanks be made a part of the official record of this meeting."

"Whereas, Janet Grant served the Town of Jaffrey with honor and distinction as a member of the Historic District Commission;

Now, therefore, be it resolved and proclaimed in Town Meeting convened March 12, 2011, that the Town of Jaffrey wishes to express our thanks and sincere gratitude and that this expression of our thanks be made a part of the official record of this meeting."

"Whereas, Christine Pedott served the Town of Jaffrey with honor and distinction as a member of the Historic District Commission;

Now, therefore, be it resolved and proclaimed in Town Meeting convened March 12, 2011, that the Town of Jaffrey wishes to express our thanks and sincere gratitude and that this expression of our thanks be made a part of the official record of this meeting."

"Whereas, Michaele Osgood served the Town of Jaffrey with honor and distinction as a member of the Historic District Commission;

Now, therefore, be it resolved and proclaimed in Town Meeting convened March 12, 2011, that the Town of Jaffrey wishes to express our thanks and sincere gratitude and that this expression of our thanks be made a part of the official record of this meeting."

"Whereas, Cindy Foley served the Town of Jaffrey with honor and distinction as a member of the Planning Board;

Now, therefore, be it resolved and proclaimed in Town Meeting convened March 12, 2011, that the Town of Jaffrey wishes to express our thanks and sincere gratitude and that this expression of our thanks be made a part of the official record of this meeting."

"Whereas, Carolyn Jalbert served the Town of Jaffrey with honor and distinction as a Library Trustee;

Now, therefore, be it resolved and proclaimed in Town Meeting convened March 12, 2011, that the Town of Jaffrey wishes to express our thanks and sincere gratitude and that this expression of our thanks be made a part of the official record of this meeting."

"Whereas, Gus Harris served the Town of Jaffrey with honor and distinction as a member of the Community Center Committee;

Now, therefore, be it resolved and proclaimed in Town Meeting convened March 12, 2011, that the Town of Jaffrey wishes to express our thanks and sincere gratitude and that this expression of our thanks be made a part of the official record of this meeting."

"Whereas, Lisa Record served the Town of Jaffrey with honor and distinction as a member of the Community Center Committee;

Now, therefore, be it resolved and proclaimed in Town Meeting convened March 12, 2011, that the Town of Jaffrey wishes to express our thanks and sincere gratitude and that this expression of our thanks be made a part of the official record of this meeting."

The resolutions were accepted by acclamation.

After the applause for the above, Mr. MacIsaac concluded with the following:
"On behalf of the Board, I would like to offer a special recognition to a man who has brought a remarkable record of service to Jaffrey's Planning Board.

Dick Grodin was first appointed to the Planning Board in 1977; was chair from 1978-82. In fact, Dick was recognized in the 1990 Annual Report as follows: "The energy and sense of responsibility Mr. Grodin brought to his 'serving' played an important role in enhancing the quality-of-life in Jaffrey. He has consistently strived to make our Town a better place to work and live."

That's a remarkable accomplishment, but Dick still had more to do. In 1994 Dick rejoined the Planning Board, was chair again in 2002. Dick has decided that later this year he will step away from the Planning Board. Folks, that's 29 years service. Dick has certainly put his mark on our Town Ordinances and Regulations. It is for these 29 years of service that the Board proposes to recognize Dick with the following resolution:

"Whereas, the Jaffrey Board of Selectmen recognize Dick Grodin, in his retirement from the Planning Board;

Whereas, Dick Grodin has with honor and distinction served the citizens of Jaffrey;

Whereas, Dick Grodin served the Jaffrey Planning Board for twenty-nine years leaving a lasting imprint on Jaffrey's Zoning Ordinances and Regulations;

Now, therefore, be it resolved and proclaimed in Town Meeting convened March 12, 2011 that the Town of Jaffrey wishes to express our thanks and sincere gratitude and that this expression of our thanks be made part of the official record of this meeting.

Signed: Jaffrey Board of Selectmen
Donald A. MacIsaac, Chair
Kathleen Batchelder
Jeanne LaBrie

Mr. MacIsaac continued:
"Although Dick is stepping away, he has assured me that he will be available for consultations. The guy just loves this stuff!! Behind every passionate person, there is an equally tolerant sponsor. Edith Grodin deserves special mention for her willingness to share Dick's time with the Planning Board. Edith, as they say at the 19th hole, this bud's (rose bud in a vase) for you!! Thank you both."

As the assembly gave a standing ovation Mr. MacIsaac presented Mrs. Grodin with a rose bud in a vase.

Mr. Tieger then went over the basic rules ground rules and guidelines for how our town meeting is conducted. He recognized Town Counsel David Tower.

He also introduced the Mic Handlers: Sean McGlynn and Paul Kaufman who are Honor Society members from Conant High School.

Mr. Tieger also encouraged the assembly to partake in the food and beverages being sold in the lobby by the Fast Food group for the Jaffrey Fire Department.

Mr. Tieger made note that those who were elected on Tuesday were to be sworn in after the meeting.

Mr. Tieger thanked Don MacIsaac and Mark Kresge for the power point of the articles that we would be presented to us today.

Mr. Tieger proposed to waive reading of the Warrant in its entirety. It was so moved and seconded.

Mr. Tieger then read the results of Tuesday's voting.

Art. 2. To see if the Town will vote to raise and appropriate the sum of Three Million One Hundred Thousand Dollars ($3,100,000) for the construction of a combined Town Office Community Center to replace the existing Town Offices and to authorize the issuance of not more than Three Million One Hundred Thousand Dollars ($3,100,000) of bonds and notes in accordance with the provisions of the Municipal Finance Act (RSA 33

et. seq.) as amended, and authorize the Board of Selectmen to issue, negotiate, sell and deliver such bonds or notes, and to determine the rate of interest thereon and the maturity and other terms thereof, and to take any other action the Board deems appropriate to effectuate the sale and/or issuance of said bonds and to authorize the Selectmen to apply for, obtain and accept federal, state or other aid which may be available for said project and to comply with all laws applicable to this project.
2/3 ballot vote required. Recommended by Selectmen and Budget Committee.

Selectman Don MacIsaac moved and addressed the article.

After some questions, comments and options the question was moved to be voted upon. Mr. Tieger instructed the voters to use the "A" ballot. The polls were open for the required one hour, at 11:45 the results were as follows:

Yes – 64 **No – 254**
The article failed.

Art. 3. That all reports submitted by Town Officers be accepted as read and as printed in the Town Report.

Selectman Don MacIsaac moved and addressed the article.

Jim Dumont wished to acknowledge Rob Stephenson for the outstanding picture for the cover. Marilyn Simons wished to point out that the Library hours on the back cover where incorrect (Friday and Saturday hours should be swapped around).
David Chamberlain wished to point out that there were two firefighters that were mentioned twice.
With no further discussion the article was moved to vote.
The article passed by voice vote.

Art. 4. To see if the Town will vote to approve the cost items included in the collective bargaining agreement reached between the Town and the Public Works Union, AFSCME Local 2973 that calls for the following increase in salaries and benefits, this amount is included in Article 8. Recommended by the Selectmen and the Budget Committee.

Year	Estimated Increase in Cost Items
2011	$35,278

Selectwoman Kathy Batchelder moved and addressed the article.
With no discussion the article was moved to vote.

The article passed by voice vote.

Art. 5. Shall the Town, if Article 4 is defeated, authorize the governing body to call one special meeting, at its option, to address Article 4 cost items only.

Since article 4 was passed a motion was made and seconded to pass over this article.
So carried.

Art. 6. To see if the Town will vote to approve the cost items included in the collective bargaining agreement reached between the Town and the Police Union, AFSCME Local 3657, that calls for the following increase in salaries and benefits, this amount is included in Article 8. Recommended by the Selectmen and the Budget Committee.

Year	Estimated Increase in Cost Items
2011	$36,423

Selectwoman Jeanne LaBrie moved and addressed the article.
After some brief clarification and no other discussion the article was moved to vote.

The article passed by voice vote.

Art. 7. Shall the Town, if Article 6 is defeated, authorize the governing body to call one special meeting, at its option, to address Article 6 cost items only.

Since article 6 was passed a motion was made and seconded to pass over this article.
So carried.

Art. 8. To see if the Town will vote to raise and appropriate the sum of $8,111,679 for general municipal operations. Recommended by the Selectmen and Budget Committee.

Selectman Don MacIsaac moved and addressed this article. The Budget Committee Chairman, Norm Langevin also addressed the article.

After many questions, comments and passionate statements the article was moved to a vote. Frank Sterling moved to request a standing vote.
Mr. Tieger reminded everyone that "only those registered voters" could vote. Mr. Tieger then asked that those in favor of the article to stand (count was taken), Mr. Tieger received the numbers from his counters, asked everyone to be seated and then asked that those who were opposed to please stand (while this count was being taken Pam Easton, a voting member of the assembly, interrupted with the question ""how do we know these are registered voters?" Mr. Tieger said that once the counting was finished he would address that concern.

Mr. Tieger then announced the results as follows: **Yes - 133 No - 122**, Mr. Tieger said that to make sure that this was "done right" that they would do a second standing count but this time the registered voters would hold up their ballots. Kevin Sterling, was recognized to speak by the moderator, and who was in the back bleacher section, requested that they don't "double count" the back section. Pam Easton then interjected with "why is there not a secret ballot?" Mr. Tieger then said "tell you what we'll do- a secret ballot..Okay?" there was a lot of applause.

Mr. Tieger instructed everyone to use their "B" ballot (yes, in favor and no, not in favor). And that because the ballot box for Article two was in use because the polls were not yet closed for that question, that a ballot tote box (that was secured and attended to by the Deputy Town Clerk and Assistant Moderator) was the ballot box that was to be used for Article 8 voting. Mr. Tieger instructed the voters to hand their ballot to the attendant at the box. The results were as follows:

Yes- 117 No- 125
Mr. Tieger read these results before article 13.
He declared the article defeated.

Art. 9. To see if the Town will vote to raise and appropriate the sum of $3,000 to be deposited into the Cemetery Trees Trust Fund established in 2007. Recommended by the Selectmen and Budget Committee.

Selectman Don MacIsaac moved and addressed the article.
After one question the article was moved to vote.

The article passed by voice vote.

Art. 10. To see if the Town will vote to raise and appropriate the sum of $1,000 to be deposited into the Gravestone Restoration Trust Fund established in 2000. Recommended by the Selectmen and the Budget Committee.

Selectman Don MacIsaac moved and addressed the article.
With no discussion the article was moved to vote.

The article passed by voice vote.

Art. 11. To see if the Town will vote to raise and appropriate the sum of $3,000 to be deposited into the Meeting House Trust Fund established in 1991. Recommended by the Selectmen and Budget Committee.

Selectwoman Kathy Batchelder moved and addressed the article.
With no discussion the article was moved to vote.

The article passed by voice vote.

Art. 12. To see if the Town will vote to raise and appropriate $22,400 from the Property Revaluation Capital Reserve Fund for purposes of conducting the first segment of a four year property revaluation program in 2011. Recommended by the Selectmen and Budget Committee.

Selectwoman Jeanne LaBrie moved and addressed the article.
After quite a few questions and clarifications the article was moved to a vote.

The article passed by voice vote.

Just before the next article Mr. Tieger read the results of Articles 2 and 8. After conferring with the front tables and Town Counsel, Mr. Tieger stated that because Article 8 was defeated that last years budget of $7,891,737 would be the default budget.

Art. 13. To see if the Town will vote to raise and appropriate $25,000 from the Building Maintenance Capital Reserve Fund for repairs to the Town Office if Article 2 is defeated. Recommended by the Selectmen and Budget Committee.

Selectman Don MacIsaac moved and addressed the article. Mr. MacIsaac explained that this was so we could expend money from the fund so as to repair the ramp and front door and put into place a secondary egress at the Town Offices.
After a brief comment in favor of this article and question concerning an updated cost estimate, the article was then moved to vote.

The article passed by voice vote.

Art. 14. To see if the Town will vote to accept the Stone Arch Bridge Tax Increment Finance District Financing Plan. Recommended by the Selectmen and Budget Committee.

Selectman Don MacIsaac moved and addressed the article.
After some questions, comments and clarifications the article was moved to vote.

The article passed by voice vote.

Art. 15. To see if the Town will vote to accept the Downtown Tax Increment Finance District Financing Plan. Recommended by the Selectmen and Budget Committee.

Selectman Don MacIsaac moved and addressed the article.
After a few questions and comments the article was moved to vote.

The article passed by voice vote.
At this time Peter Lambert moderated the next 5 articles.

Art. 16. To see if the Town will vote to authorize the Board of Selectmen to accept as a town roadway (Class V) the construction and completion of approximately 1,200 feet of Overview Drive as shown on "As-Built" Plan of Overview Drive in Jaffrey, NH once all conditions of the Town, its Boards and Departments have been satisfied. This roadway has been built to Town specifications at no cost to the Town of Jaffrey.
Submitted by petition.

So moved by Jack Belletete and so seconded by several other members of the meeting. Mr. Belletete addressed the article.
After a couple of comments the article was moved to vote.

The article passed by voice vote.

Art. 17. To see if the Town will raise and appropriate the sum of $20,000.00 for support of the Jaffrey-Rindge Memorial Ambulance, a non-profit agency or take any action relating there to.
Submitted by petition. Recommended by the Selectmen and Budget Committee.

So moved by Marc Winiecki and seconded by 2 other members of the meeting. Dr. Winiecki addressed the article.

After some high praises for the Jaffrey-Rindge Memorial Ambulance the article was moved to vote.

The article passed by unanimous voice vote.

Art. 18. To see if the Town will vote to raise and appropriate the sum of $8,000 for the support of the Monadnock Community Early Learning Center, a non-profit agency, or take any other action relating thereto.
Submitted by Petition. Recommended by the Selectmen and the Budget Committee.

So moved by Susan Leach and seconded by two other members of the meeting. Mrs. Leach addressed the article.
With no discussion the article was moved to vote.

The article passed by unanimous voice vote.

Art. 19. To see if the Town will vote to raise and appropriate the sum of $7,170 for the support of the Monadnock Family Services, or take any other action relating thereto.
Submitted by Petition. Recommended by the Selectmen and the Budget Committee.

So moved by Bill Schofield and seconded by a couple of other members of the meeting. Mr. Schofield addressed the article.
After one brief comment in favor of this article it was moved to vote.

The article passed by unanimous voice vote.

Art. 20. To see if the Town will vote to raise and appropriate the sum of $17,000 to support HCS – Home Healthcare, Hospice and Community Services to support the continuance of visiting nursing services being provided to the residents of Jaffrey.
Submitted by Petition. Recommended by the Selectmen and the Budget Committee.

So moved by Owen Houghton and seconded by Jim Dumont. Mr. Houghton addressed the article.
With no discussion the article was moved to vote.

The article passed by unanimous voice vote.

Mr. Tieger resumed moderating the meeting.

Art. 21. To see if the Town will vote to raise and appropriate the sum of $6,000 to The Community Kitchen, Inc. in Keene, NH. for services provided to Jaffrey residents.
Submitted by Petition. Recommended by the Selectmen and the Budget Committee.

So moved by Bill Jackson and seconded by Jim Dumont. Mr. Jackson addressed the article.
After a couple of comments the article was moved to vote.

The article passed by unanimous voice vote.

Art. 22. To see if the Town will vote to raise and appropriate the sum of $3,800 to Southwestern Community Services, Inc., a private non-profit, multi-service, anti-poverty agency. Submitted by Petition. Recommended by the Selectmen and the Budget Committee.

So moved by Bill Schofield and seconded by Joanne Buck. Susan Leach addressed the article.
After a couple of questions and comments the article was moved to vote.

The article passed by unanimous voice vote.

Art. 23. To see if the Town will vote to raise and appropriate the sum of $3,500 to the Jaffrey Civic Center to help support its ongoing community activities and events.
Submitted by petition. Not Recommended by the Selectmen and Not Recommended by the Budget Committee.

So moved by Owen Houghton and seconded by Lee Sawyer. Mr. Houghton addressed the article.
After a lot of questions, answers, debate and comments the article was moved to vote.
It was moved and seconded from the assembly that a standing/division vote be taken, the results were as follows:

Yes - 59 **No - 46**
The article passed.

Art. 24. To take up any other business which may come legally before this meeting.

Jim Dumont moved that all town departments be commended for their hard work and dedication for the town, so accepted by acclamation.

With no other business, the meeting was adjourned at 1:50 p.m.

Respectfully submitted by:

Maria Chamberlain
Jaffrey Town Clerk

STATE OF NEW HAMPSHIRE
TOWN OF JAFFREY
SPECIAL TOWN MEETING WARRANT
Thursday, May 19, 2011 (7:00 pm)
Pratt Auditorium

TO: The inhabitants of the Town of Jaffrey, in the County of Cheshire, in the State of New Hampshire, qualified to vote in Town Affairs:

You are hereby notified to meet at the Pratt Auditorium in said Jaffrey on May 19, 2011 at 7:00 pm for the sole purpose to consider and vote upon the warrant articles below.

Article 1.

To see if the Town will vote to raise and appropriate the sum of $7,943,679 for general municipal operations.

Article 2.

To see if the Town will vote to raise and appropriate the sum of $141,000 to replace a bridge on Gilmore Pond Road.

Article 3.

To see if the Town will vote to raise and appropriate the sum of $27,000 to purchase a new police cruiser.

The meeting was called to order shortly after 7:00 pm. The attendants were asked to stand for the Pledge of Allegiance, which was led by Navy Veteran Joe Manning. After which Mr. Tieger (the moderator) asked everyone to be seated.

Mr. Tieger introduced the front tables where the Selectmen, Town Manager, Department Heads, Town Clerk and Budget Committee and their Chairman sat. Town Counsel David Tower was also recognized.

The four mic handlers were recognized as: Shana Fish, Patricia Rousseau, Sam Rathburn and Samantha Chamberlain.

Mr. Tieger recognized that Peter Lambert was the assistant Moderator and that he would be overseeing the ballot box, and that John Field, Stephen Christian and Ken Whiton would be assisting with the counting of the ballots.

Mr. Tieger went over the Ground Rules for the meeting.
Mr. Tieger recognized that the only non-residents who will be allowed to speak are the Town Counsel, Town Manager and department heads.

Mr. Tieger then read the posted warrant in its entirety. He then stated that the warrant is a public warning of a Public meeting and that some minor changes to the articles are allowable as is the case in the first article.

Article 1. To see if the Town will vote to raise and appropriate the sum of $7,848,550 for general municipal operations.

So moved by Norm Langevin, Budget Committee Chairman and seconded by Bill Gilson.
The article was first addressed by Chairman of the Board of Selectmen Kathy Batchelder.
The article was then addressed by Norm Langevin.

Cliff Pelissier then moved to amend the article to change the amount to: $7,811,679.

The floor was then open for discussion on the amended article. And after many questions and lively debate the amendment was moved to be voted upon.
The amendment failed by voice vote.

The floor was then open for discussion on the article as originally presented. After a couple of questions and comments the article was moved to a vote.

Mr. Tieger then stated that a request for a secret ballot for this article had been made and he read the names of the petitioners and ruled that there were enough petitioners present.

Mr. Tieger then instructed the voters to use the "A" ballot and the polls were declared open. After the polls had been open for a sufficient amount of time the polls were closed and the results of the vote were as follows:

Yes- 235 No- 68
The article passed.

Article 2. To see if the Town will vote to raise and appropriate the sum of $141,000 to replace a bridge on Gilmore Pond Road.

Selectwoman Kathy Batchelder moved and addressed the article.
DPW Director Randy Heglin and Fire Chief David Chamberlain also addressed the article.

After a fair amount of questions and comments the article was moved to a vote.

Mr. Tieger explained that another request for a secret ballot was made and he read the names of the petitioners and ruled that there were enough petitioners present.

Mr. Tieger instructed the voters to use the "B" ballot and the polls were then declared open. After the polls had been open for a sufficient amount of time the polls were closed and the results of the vote were as follows:

Yes- 243 No- 39
The article passed.

It was moved by Bill Driscoll and seconded by Owen Houghton to restricting reconsideration of article 1 and 2.
A voice vote was taken and it passed.

Article 3. To see if the town will vote to raise and appropriate the sum of $27,000 to purchase a new police cruiser.

Selectwoman Jeanne LaBrie moved and addressed the article.

After some lively questions and comments the article was moved to a vote.

Mr. Tieger again explained that a petition for secret ballot was made and he read the names of the petitioners and ruled that enough of the petitioners were present.

Mr. Tieger instructed the voters to use the "C" ballot. And the polls were then declared open. After a sufficient amount of time the polls were closed and the results were as follows:

Yes- 130 No- 138
The article failed.

Mr. Tieger asked the assembly to give an option of the seating arrangement of this meeting (which was face forward) compared to the March meeting (which was side ways facing) and it was determined that this meetings arrangement was the most favorable.

Mr. Tieger then recognized Emily Preston and allowed her to read her resolution, which after much discussion was voted on with most of the audience voting to abstain supporting the resolution.

Having no other business the meeting was adjourned at 9:25 pm.

Respectfully submitted,

Maria Chamberlain
Jaffrey Town Clerk

2012 Warrant

STATE OF NEW HAMPSHIRE
TOWN OF JAFFREY
ANNUAL TOWN MEETING WARRANT
2012
Elections – March 13, 2012 (8:00 a.m. to 7:00 p.m.)
Business Meeting – March 17, 2012 (9:00 a.m.)

TO: The inhabitants of the Town of Jaffrey, in the County of Cheshire, in the State of New Hampshire, qualified to vote in Town affairs:

You are hereby notified to meet at the Veterans of Foreign War, Post 5613 in said Jaffrey on Tuesday, the 13th of March, 2012 at eight o'clock in the forenoon (polls close at 7:00 p.m.) to vote for the town officers and to act on other questions as required by law to be decided by official ballot. Pursuant to RSA 39:2a and the vote of the Town at the adjourned session of Town Meeting on March 13, 1979 and the Town Meeting on March 13, 1993, the business portion of the meeting will be recessed until nine o'clock in the forenoon, Saturday, March 17th, 2012, at the Ernest J. Pratt Auditorium in Jaffrey, at which time the Town will act on all subjects described in the following Warrant Articles except those requiring action by official ballot:

Art. 1. To choose the following Town Officers: (by Official Ballot)

Selectman - one person for three-year term
Trustee of Trust Funds - one person for three-year term
Library Trustee - two persons for three-year terms
Moderator – one person for two-year term
Supervisor of the Checklist – one person for six year term

Art. 2. To see if the Town will vote to adopt the following amendments to the Jaffrey Zoning Ordinance , as proposed by the Jaffrey Planning Board to be voted by official ballot:

1. Are you in favor of Amendment #1 to the Jaffrey Zoning Ordinance as proposed by the Planning Board? This article amends Section III, District Regulations and Permitted Uses, to insert Section 3.6 Turnpike Road Industrial District and amends Section XV Guide to Zoning Districts in the Town of Jaffrey (maps).

2. Are you in favor of Amendment #2 to the Jaffrey Zoning Ordinance as proposed by the Planning Board? This article amends Section IV, General Provisions That May Apply to More Than One Zoning District, section 4.2.1 Definition of minor site plan to delete the word "external".

Art. 3. That all reports submitted by Town Officers be accepted as read and as printed in the Town Report.

Art. 4. To see if the Town will vote to approve the cost items included in the collective bargaining agreement reached between the Town and the Public Works Union, AFSCME Local 2973 that calls for the following increase in salaries and benefits, this amount is included in Article 8. Recommended by the Selectmen and the Budget Committee.

Year	Estimated Increase in Cost Items
2012	0

Art. 5. Shall the Town, if Article 4 is defeated, authorize the governing body to call one special meeting, at its option, to address Article 4 cost items only?

Art. 6. To see if the Town will vote to approve the cost items included in the collective bargaining agreement reached between the Town and the Police Union, AFSCME Local 3657, that calls for the following increase in salaries and benefits, this amount is included in Article 8. Recommended by the Selectmen and the Budget Committee.

Year	Estimated Increase in Cost Items
2012	$19,018

Art. 7. Shall the Town, if Article 6 is defeated, authorize the governing body to call one special meeting, at its option, to address Article 6 cost items only?

Art. 8. To see if the Town will vote to raise and appropriate the sum of $8,852,590 for general municipal operations. Recommended by the Selectmen and Budget Committee.

Art. 9. To see if the Town will vote to raise and appropriate the sum of $2,000 to be deposited into the Cemetery Trees Trust Fund established in 2007. Recommended by the Selectmen and Budget Committee.

Art. 10. To see if the Town will vote to raise and appropriate the sum of $500 to be deposited into the Gravestone Restoration Trust Fund established in 2000. Recommended by the Selectmen and the Budget Committee.

Art. 11. To see if the Town will vote to raise and appropriate the sum of $3,000 to be deposited into the Meeting House Trust Fund established in 1991. Recommended by the Selectmen and Budget Committee.

Art. 12. To see if the Town will vote to raise and appropriate $22,400 from the Property Revaluation Capital Reserve Fund for purposes of conducting the second segment of a four year property revaluation program in 2012. Recommended by the Selectmen and Budget Committee.

Art. 13. To see if the Town will vote to raise and appropriate $15,000 to be deposited into the Municipal Building Maintenance Capital Reserve Fund established in 2009 under the provisions of RSA 35:1 and to further name the Board of Selectmen as agents to expend from said fund in the best interest of the Town or to take any action thereon. Recommended by the Selectmen and Budget Committee.

Art.14. To see if the Town will vote to raise and appropriate $50,000 and to deposit said sum into the Highway Equipment Capital Reserve fund established in 1997 under RSA 35:1 for the purpose of purchasing new or refurbishing highway equipment. Recommended by the Selectmen and Budget Committee.

Art. 15. To see if the Town will vote to raise and appropriate $238,000, with the source of funds being $12,000 from the capital reserve fund established in 1996 for the purchase of new or refurbishing existing firefighting and/or rescue equipment and $226,000 from an Assistance to Firefighters Grant (AFG) to be used to purchase new Self Contained Breathing Apparatus (SCBA). The $12,000 from the reserve fund will be utilized as the Town's 5% share of the total cost of the equipment. In the event the grant is not awarded the department shall be authorized to utilize the funds appropriated for the purchase of SCBA bottles to replace existing bottles

that are in need of replacement. Recommended by the Selectmen and the Budget Committee.

Art. 16. To see if the Town will raise and appropriate $5,000 to be deposited into the Land Acquisition Capital Reserve Fund established in 2008 under the provisions of RSA 35:1. Recommended by the Selectmen and the Budget Committee.

Art. 17. To see if the Town will vote to raise and appropriate $200,000 to upgrade the Library and additionally, to relocate some Town offices to the library's 2nd floor. Recommended by the Selectmen and the Budget Committee.

Art. 18. To see if the Town will vote to accept the Stone Arch Bridge Tax Increment Finance District Financing Plan. Recommended by the Selectmen and Budget Committee.

Art. 19. To see if the Town will vote to accept the Downtown Tax Increment Finance District Financing Plan. Recommended by the Selectmen and Budget Committee.

Art. 20. To see if the Town will raise and appropriate the sum of $20,000.00 for support of the Jaffrey-Rindge Memorial Ambulance, a non-profit agency or take any action relating there to. Submitted by petition. Recommended by the Selectmen and Budget Committee.

Art. 21. To see if the Town will vote to raise and appropriate the sum of $8,000 for the support of the Monadnock Community Early Learning Center, a non-profit agency, or take any other action relating thereto. Submitted by Petition. Recommended by the Selectmen and the Budget Committee.

Art. 22. To see if the Town will vote to raise and appropriate the sum of $7,170 for the support of the Monadnock Family Services, or take any other action relating thereto. Submitted by Petition. Recommended by the Selectmen and the Budget Committee.

Art. 23. To see if the Town will vote to raise and appropriate the sum of $17,000 to support HCS – Home Healthcare, Hospice and Community

Services to support the continuance of visiting nursing services being provided to the residents of Jaffrey. Submitted by Petition. Recommended by the Selectmen and the Budget Committee.

Art. 24. To see if the Town will vote to raise and appropriate the sum of $6,500 to The Community Kitchen, Inc. in Keene, NH. for services provided to Jaffrey residents. Submitted by Petition. Recommended by the Selectmen and the Budget Committee.

Art. 25. To see if the Town will vote to raise and appropriate the sum of $3,800 to Southwestern Community Services, Inc., a private non-profit, multi-service, anti-poverty agency. Submitted by Petition. Recommended by the Selectmen and the Budget Committee.

Art. 26. To see if the Town will vote to raise and appropriate the sum of $3,500 to the Jaffrey Civic Center to help support its ongoing community activities and events. Submitted by petition. Not Recommended by the Selectmen and Not Recommended by the Budget Committee.

Art. 27. We the citizens of Jaffrey petition the Town to design and implement a plan which successfully places the Town of Jaffrey in the next four years without raising rates to achieve that of the state average of water and sewer municipalities in the state of New Hampshire. And to remain for at least 5 years. Submitted by petition.

Art. 28. We the citizens petition that the town return to a more fiscal responsible community. Through responsible spending that will effectively remove us from one of the top highest property tax rate in the state of New Hampshire to that of the state average or lower within the next two years. And remain for at least 5 years. Submitted by petition.

Art. 29. To see if the Town of Jaffrey shall prohibit vote counting concealed from the human eye by computerized voting machines, tabulators, or other electronic devices, and require that all methods used for sorting and counting the votes in all elections be publically observable for full citizen oversight of the entire voting system. (The secrecy of vote casting shall be maintained.) Submitted by petition.

Art. 30. To take up any other business which may come legally before this meeting.

2012 Layman's Warrant

STATE OF NEW HAMPSHIRE
TOWN OF JAFFREY
ANNUAL TOWN MEETING WARRANT - 2012
Elections – March 13, 2012 (8:00 a.m. to 7:00 p.m.)
Business Meeting – March 17, 2012 (9:00 a.m.)

TO: The inhabitants of the Town of Jaffrey, in the County of Cheshire, in the State of New Hampshire, qualified to vote in Town affairs:

You are hereby notified to meet at the Veterans of Foreign War, Post 5613 in said Jaffrey on Tuesday, the 13th of March, 2012 at eight o'clock in the forenoon (polls close at 7:00 p.m.) to vote for the town officers and to act on other questions as required by law to be decided by official ballot. Pursuant to RSA 39:2a and the vote of the Town at the adjourned session of Town Meeting on March 13, 1979 and the Town Meeting on March 13, 1993, the business portion of the meeting will be recessed until nine o'clock in the forenoon, Saturday, March 17th, 2012, at the Ernest J. Pratt Auditorium in Jaffrey, at which time the Town will act on all subjects described in the following Warrant Articles except those requiring action by official ballot:

Art. 1. To choose the following Town Officers: (by Official Ballot)

Selectman - one person for three-year term
Trustee of Trust Funds - one person for three-year term
Library Trustee - two persons for three-year terms
Moderator – one person for two-year term
Supervisor of the Checklist – one person for six year term

Art. 2. To see if the Town will vote to adopt the following amendments to the Jaffrey Zoning Ordinance , as proposed by the Jaffrey Planning Board to be voted by official ballot:

1. Are you in favor of Amendment #1 to the Jaffrey Zoning Ordinance as proposed by the Planning Board? This article amends Section III, District Regulations and Permitted Uses, to insert Section 3.6 Turnpike Road Industrial District and amends Section XV Guide to Zoning Districts in the Town of Jaffrey (maps).

LAYMAN'S LANGUAGE: The purpose of the proposed change is to reclassify residentially zoned land of Millipore Corporation (Map 257 Lot 17) to industrial.

2. Are you in favor of Amendment #2 to the Jaffrey Zoning Ordinance as proposed by the Planning Board? This article amends Section IV, General Provisions That May Apply to More Than One Zoning District, section 4.2.1 Definition of minor site plan to delete the word "external".

LAYMAN'S LANGUAGE: The purpose of the proposed change is to clarify the definition of a minor site plan for non-residential uses (ie, commercial, multi-family) and to subsequently delegate the review to a minor site plan review committee as per Section 4.2.2 of the Jaffrey Zoning Ordinance.

Art. 3. That all reports submitted by Town Officers be accepted as read and as printed in the Town Report.

LAYMAN'S LANGUAGE: The purpose of this article is to accept all reports as printed in the Town Report.

Art. 4. To see if the Town will vote to approve the cost items included in the collective bargaining agreement reached between the Town and the Public Works Union, AFSCME Local 2973 that calls for the following increase in salaries and benefits, this amount is included in Article 8. Recommended by the Selectmen and the Budget Committee.

Year	Estimated Increase in Cost Items
2012	0

LAYMAN'S LANGUAGE: This article allows for the continuation of the contract as agreed to by the Town and the Public Works union and the payment of the costs therein.

Art. 5. Shall the Town, if Article 4 is defeated, authorize the governing body to call one special meeting, at its option, to address Article 4 cost items only?

LAYMAN'S LANGUAGE: This article is a requirement to allow the Town to delegate the authority to the Selectmen to call one Special Town Meeting to reconsider Article 4 should it fail. If Article 4 passes, this article is passed over.

Art. 6. To see if the Town will vote to approve the cost items included in the collective bargaining agreement reached between the Town and the Police Union, AFSCME Local 3657, that calls for the following increase in salaries and benefits, this amount is included in Article 8. Recommended by the Selectmen and the Budget Committee.

Year	Estimated Increase in Cost Items
2012	$19,018

LAYMAN'S LANGUAGE: This article allows for the continuation of the contract as agreed to by the Town and the Police union and the payment of the cost items therein.

Art. 7. Shall the Town, if Article 6 is defeated, authorize the governing body to call one special meeting, at its option, to address Article 6 cost items only?

LAYMAN'S LANGUAGE: This article is a requirement to allow the Town to delegate the authority to the Selectmen to call one Special Town Meeting to reconsider Article 6 should it fail. If Article 6 passes, this article is passed over.

Art. 8. To see if the Town will vote to raise and appropriate the sum of $8,852,590 for general municipal operations. Recommended by the Selectmen and Budget Committee.

LAYMAN'S LANGUAGE: This is the article that provides the funds necessary to operate the Town on an annual basis. This includes all salaries, maintenance, supplies and programs which are funded and operated by the Town.

Art. 9. To see if the Town will vote to raise and appropriate the sum of $2,000 to be deposited into the Cemetery Trees Trust Fund established in 2007. Recommended by the Selectmen and Budget Committee.

LAYMAN'S LANGUAGE: The Cemetery Trees Trust Fund was established in 2008 to set aside funds for the removal of trees in the Town's cemeteries. Several large trees have been identified for removal and given their location, removal will be expensive. A separate private fund has been established for the same purpose. The current balance of the Town fund is $6,321.71 and the private balance is $517.15. During 2011 funds from this reserve were used to remove several trees in the Old Burial Grounds.

Art. 10. To see if the Town will vote to raise and appropriate the sum of $500 to be deposited into the Gravestone Restoration Trust Fund established in 2000. Recommended by the Selectmen and the Budget Committee.

LAYMAN'S LANGUAGE: The Gravestone Restoration Fund, created in 2000 is used to repair and maintain stones that have been damaged or vandalized, specifically in those cases where a family member can't be found to assume the responsibility. The current balance is $6,445.59.

Art. 11. To see if the Town will vote to raise and appropriate the sum of $3,000 to be deposited into the Meeting House Trust Fund established in 1991. Recommended by the Selectmen and Budget Committee.

LAYMAN'S LANGUAGE: The Meetinghouse Fund was created in 1991. The current balance is $ 17,547.86

Art. 12. To see if the Town will vote to raise and appropriate $22,400 from the Property Revaluation Capital Reserve Fund for purposes of conducting the second segment of a four year property revaluation program in 2012. Recommended by the Selectmen and Budget Committee.

LAYMAN'S LANGUAGE: Under state law the Town is required to conduct a town-wide property revaluation every five years. The law allows towns to conduct revaluation on a phased basis. The Selectmen have determined that the revaluation due in 2015 will be done on a phased in basis reviewing ¼ of the town each year (2011 thru 2014), with a statistical revaluation completed in 2015. This will ensure that each property is visited and properly assessed. This article will provide funds to complete the second year of the program.

Art. 13. To see if the Town will vote to raise and appropriate $15,000 to be deposited into the Municipal Building Maintenance Capital Reserve Fund established in 2009 under the provisions of RSA 35:1 and to further name the Board of Selectmen as agents to expend from said fund in the best interest of the Town or to take any action thereon. Recommended by the Selectmen and Budget Committee.

> **LAYMAN'S LANGUAGE:** A Capital Reserve fund is like a savings account for future expenditures. The Building Maintenance Capital Reserve was created upon the recommendation of both the Capital Improvements Plan committee and the Municipal Facilities Committee in 2009, for the purpose of funding major building maintenance needs. Authorizing the Selectmen as agents will allow the Board to expend funds in the event of an emergency such as a total failure of the heating system in a Town building.

Art.14. To see if the Town will vote to raise and appropriate $50,000 and to deposit said sum into the Highway Equipment Capital Reserve fund established in 1997 under RSA 35:1 for the purpose of purchasing new or refurbishing highway equipment. Recommended by the Selectmen and Budget Committee.

> **LAYMAN'S LANGUAGE:** A Capital Reserve fund is like a savings account for future expenditures. By putting a portion of anticipated costs aside, a large jump in the tax rate or the need to borrow will be avoided. It is anticipated that the department will need to purchase a new end-loader next year.

Art. 15. To see if the Town will vote to raise and appropriate $238,000, with the source of funds being $12,000 from the capital reserve fund established in 1996 for the purchase of new or refurbishing existing firefighting and/or rescue equipment and $226,000 from an Assistance to Firefighters Grant (AFG) to be used to purchase new Self Contained Breathing Apparatus (SCBA). The $12,000 from the reserve fund will be utilized as the Town's 5% share of the total cost of the equipment. In the event the grant is not awarded the department shall be authorized to utilize the funds appropriated for the purchase of SCBA bottles to replace existing bottles that are in need of replacement. Recommended by the Selectmen and the Budget Committee.

LAYMAN'S LANGUAGE: The Fire Department has applied for Assistance to Firefighters Grant (AFG) to assist with the purchase of Self Contained Breathing Apparatus (SCBA), as the current units in service are outdated and the bottles used are at the end of their useful lifespan. If awarded the grant the Town share would be 5% or $12,000. The Town is required to appropriate the entire cost of the equipment in order to spend the funds if the grant application is successful. In the event the grant is not approved the department is requesting that the funds be used to start replacing the existing SCBA bottles. There is currently a balance of $83,559 in the reserve account.

Art. 16. To see if the Town will raise and appropriate $5,000 to be deposited into the Land Acquisition Capital Reserve Fund established in 2008 under the provisions of RSA 35:1. Recommended by the Selectmen and Budget Committee.

LAYMAN'S LANGUAGE: This article will place $5,000 into the Land Acquisition Capital Reserve for future purchase of land or conservation easements.

Art. 17. To see if the Town will vote to raise and appropriate $200,000 to upgrade the Library and additionally, to relocate some Town offices to the library's 2nd floor. Recommended by the Selectmen and Budget Committee.

LAYMAN'S LANGUAGE: This article funds the upgrade of the heating system at the library, as recommended in the Turner Report and identified in the Town's Capital Improvement Plan. It also funds renovations to the 2nd floor of the library to allow the relocation of some of the Town Offices to the library. The Selectmen view the relocation to be temporary until such time that a new building can be funded. The renovations will permanently improve the Library and enhance its ability to serve its patrons in the long run.

Art. 18. To see if the Town will vote to accept the Stone Arch Bridge Tax Increment Finance District Financing Plan. Recommended by the Selectmen and Budget Committee.

LAYMAN'S LANGUAGE: The Stone Arch Bridge TIFD encompasses all of the Industrial District which is bordered by Route 202 along Nutting Rd. and extending south toward Turnpike Rd. The Stone Arch Bridge TIFD funds the bond payments for the intersection and bridge improvements from Route 202 onto Old Sharon Rd. Engineering for the construction of the water main to serve the district is complete. DPW and the EDC are working with USEDA to secure funding for the construction.

Art. 19. To see if the Town will vote to accept the Downtown Tax Increment Finance District Financing Plan. Recommended by the Selectmen and Budget Committee.

LAYMAN'S LANGUAGE: The Downtown TIFD includes the Downtown District and the Main Street program area. The TIFD supports Team Jaffrey, the bond for the community center site, and the provision of matching funds for the ongoing remediation at the former Elite Laundry site. Also included in the TIF plan are the construction costs for the downtown dam repairs and support for the planning of community facilities within the district.

Art. 20. To see if the Town will raise and appropriate the sum of $20,000.00 for support of the Jaffrey-Rindge Memorial Ambulance, a non-profit agency or take any action relating there to. Submitted by petition. Recommended by the Selectmen and Budget Committee.

LAYMAN'S LANGUAGE: This is a petition article that we receive annually and provides a benefit to Jaffrey and the region.

Art. 21. To see if the Town will vote to raise and appropriate the sum of $8,000 for the support of the Monadnock Community Early Learning Center, a non-profit agency, or take any other action relating thereto. Submitted by Petition. Recommended by the Selectmen and the Budget Committee.

LAYMAN'S LANGUAGE: This is a petition article that we receive annually and provides a benefit to Jaffrey and the region.

Art. 22. To see if the Town will vote to raise and appropriate the sum of $7,170 for the support of the Monadnock Family Services, or take any other action relating thereto. Submitted by Petition. Recommended by the Selectmen and the Budget Committee.

> **LAYMAN'S LANGUAGE:** This is a petition article that we receive annually and provides a benefit to Jaffrey and the region.

Art. 23. To see if the Town will vote to raise and appropriate the sum of $17,000 to support HCS – Home Healthcare, Hospice and Community Services to support the continuance of visiting nursing services being provided to the residents of Jaffrey. Submitted by Petition. Recommended by the Selectmen and the Budget Committee.

> **LAYMAN'S LANGUAGE:** This is a petition article that we receive annually and provides a benefit to Jaffrey and the region.

Art. 24. To see if the Town will vote to raise and appropriate the sum of $6,500 to The Community Kitchen, Inc. in Keene, NH. for services provided to Jaffrey residents. Submitted by Petition. Recommended by the Selectmen and the Budget Committee.

> **LAYMAN'S LANGUAGE:** This is a petition article that we receive annually and provides a benefit to Jaffrey and the region.

Art. 25. To see if the Town will vote to raise and appropriate the sum of $3,800 to Southwestern Community Services, Inc., a private non-profit, multi-service, anti-poverty agency. Submitted by Petition. Recommended by the Selectmen and the Budget Committee.

> **LAYMAN'S LANGUAGE:** This is a petition article that we receive annually and provides a benefit to Jaffrey and the region.

Art. 26. To see if the Town will vote to raise and appropriate the sum of $3,500 to the Jaffrey Civic Center to help support its ongoing community activities and events. Submitted by petition. Not Recommended by the Selectmen and Not Recommended by the Budget Committee.

> **LAYMAN'S LANGUAGE:** This is a petition article.

Art. 27. We the citizens of Jaffrey petition the Town to design and implement a plan which successfully places the Town of Jaffrey in the next four years without raising rates to achieve that of the state average of water and sewer municipalities in the state of New Hampshire. And to remain for at least 5 years.
Submitted by Petition.

LAYMAN'S LANGUAGE: This is a petition article.

Art. 28. We the citizens petition that the town return to a more fiscal responsible community. Through responsible spending that will effectively remove us from one of the top highest property tax rate in the state of New Hampshire to that of the state average or lower within the next two years. And remain for at least 5 years.
Submitted by Petition.

LAYMAN'S LANGUAGE: This is a petition article.

Art. 29. To see if the Town of Jaffrey shall prohibit vote counting concealed from the human eye by computerized voting machines, tabulators, or other electronic devices, and require that all methods used for sorting and counting the votes in all elections be publically observable for full citizen oversight of the entire voting system. (The secrecy of vote casting shall be maintained.)
Submitted by Petition.

LAYMAN'S LANGUAGE: This is a petition article.

Art. 30. To take up any other business which may come legally before this meeting.

MS-7

BUDGET OF THE TOWN
WITH A MUNICIPAL BUDGET COMMITTEE

OF: JAFFREY, NEW HAMPSHIRE

BUDGET FORM FOR TOWNS WHICH HAVE ADOPTED
THE PROVISIONS OF RSA 32:14 THROUGH 32:24

Appropriations and Estimates of Revenue for the Ensuing Year January 1, 2012 to December 31, 2012

or Fiscal Year From _____ to _____

IMPORTANT:

Please read RSA 32:5 applicable to all municipalities.

1. Use this form to list the operating budget and all special and individual warrant articles in the appropriate recommended and not recommended area. All proposed appropriations must be on this form.
2. Hold at least one public hearing on this budget.
3. When completed, a copy of the budget must be posted with the warrant. Another copy must be placed on file with the town clerk, and a copy sent to the Department of Revenue Administration at the address below within 20 days after the meeting.

This form was posted with the warrant on (Date): 2/24/12

BUDGET COMMITTEE

Please sign in ink.

Under penalties of perjury, I declare that I have examined the information contained in this form and to the best of my belief it is true, correct and complete.

THIS BUDGET SHALL BE POSTED WITH THE TOWN WARRANT

FOR DRA USE ONLY

NH DEPARTMENT OF REVENUE ADMINISTRATION
MUNICIPAL SERVICES DIVISION
P.O. BOX 487, CONCORD, NH 03302-0487
(603)230-5090

MS-7
Rev. 12/11

MS-7 **Budget - TOWN OF JAFFREY F/Y JAN 1 - DEC 31, 2012**

1	2	3	4	5	6	7	8	9
ACCT.#	PURPOSE OF APPROPRIATIONS (RSA 32:3,V)	OP Bud. Warr. Art.#	Appropriations Prior Year As Approved by DRA	Actual Expenditures Prior Year	SELECTMEN'S APPROPRIATIONS Ensuing Fiscal Year (Recommended)	(Not Recommended)	BUDGET COMMITTEE'S APPROPRIATIONS Ensuing Fiscal Year (Recommended)	(Not Recommended)
	GENERAL GOVERNMENT							
4130-4139	Executive	8	279696	281497	279968	-3794	279968	0
4140-4149	Election,Reg.& Vital Statistics	8	96344	103139	101687	-656	101687	0
4150-4151	Financial Administration	8	234935	228613	241913	-8735	241913	0
4152	Revaluation of Property	8	33757	26465	31795	-2389	31795	0
4153	Legal Expense	8	42500	36223	41000	-1500	41000	0
4155-4159	Personnel Administration	8						0
4191-4193	Planning & Zoning	8	82378	71297	82147	-4774	82147	0
4194	General Government Buildings	8	41645	24070	41380	-265	41380	0
4195	Cemeteries	8	27101	22995	24731	-3	24731	0
4196	Insurance	8	38435	38436	39281	0	39281	0
4197	Advertising & Regional Assoc.	8						0
4199	Other General Government	8						0
	PUBLIC SAFETY							
4210-4214	Police	8	1375460	1344418	1480261	74	1480261	0
4215-4219	Ambulance	8						0
4220-4229	Fire	8	315702	337481	316191	-10063	316191	0
4240-4249	Building Inspection	8	70351	69287	66042	-6845	66042	0
4290-4298	Emergency Management	8	4654	4203	51441	-213	50808	-633
4299	Other PROSECUTION	8	97120	100571	105942	-376	105942	0
	AIRPORT/AVIATION CENTER							
4301-4309	Airport Operations							
	HIGHWAYS & STREETS							
4311	Administration	8	709314	656998	724292	-11872	724292	0
4312	Highways & Streets	8	279202	270515	296201	-14500	296201	0
4313	Bridges	8	2501	2080	2501	0	2501	0

MS-7 Budget - TOWN OF JAFFREY F/Y JAN 1 - DEC 31, 2012

1	2	3	4	5	6	7	8	9
ACCT.#	PURPOSE OF APPROPRIATIONS (RSA 32:3,V)	OP Bud. Warr. Art.#	Appropriations Prior Year As Approved by DRA	Actual Expenditures Prior Year	SELECTMEN'S APPROPRIATIONS Ensuing Fiscal Year (Recommended)	(Not Recommended)	BUDGET COMM. APPROPRIATIONS Ensuing Fiscal Year (Recommended)	(Not Recommended)
	HIGHWAYS & STREETS (cont.)							
4316	Street Lighting	8	31000	32180	31000	0	31000	0
4319	Other: **PARKS & COMMONS**	8	29007	26076	28320	-400	28320	0
	SANITATION							
4321	Administration	8	205970	193845	209219	-1460	209219	0
4323	Solid Waste Collection	8						
4324	Solid Waste Disposal	8	187350	184698	187500	-200	187500	0
4325	Solid Waste Clean-up	8	26745	21303	27500	0	27500	0
4326-4329	Sewage Coll. & Disposal & Other	8	1359915	1154143	1597803	-191638	1597803	0
	WATER DISTRIBUTION & TREATMENT							
4331	Administration	8	444856	420397	449628	-10014	449628	0
4332	Water Services	8	608997	549161	1021217	-27631	1016861	-4356
4335-4339	Water Treatment, Conserv.& Other	8						
	ELECTRIC							
4351-4352	Admin. and Generation							
4353	Purchase Costs							
4354	Electric Equipment Maintenance							
4359	Other Electric Costs							
	HEALTH/WELFARE							
4411	Administration	8	2998	1670	1762	-1236	1762	0
4414	Pest Control	8	700	320	600	-100	600	0
4415-4419	Health Agencies & Hosp. & Other	8						
4441-4442	Administration & Direct Assist.	8	172425	170155	172598	-57	172598	0
4444	Intergovernmental Welfare Payemnts	8						
4445-4449	Vendor Payments & Other	8						

MS-7 Budget - TOWN OF JAFFREY F/Y JAN 1 - DEC 31, 2012

1	2	3	4	5	6	7	8	9
ACCT.#	PURPOSE OF APPROPRIATIONS (RSA 32:3,V)	OP Bud. Warr. Art.#	Appropriations Prior Year As Approved by DRA	Actual Expenditures Prior Year	SELECTMEN'S APPROPRIATIONS Ensuing Fiscal Year (Recommended)	(Not Recommended)	BUDGET COMMITTEE'S APPROPRIATIONS Ensuing Fiscal Year (Recommended)	(Not Recommended)
	CULTURE & RECREATION							
4520-4529	Parks & Recreation	8	247649	237203	238402	-17085	238402	0
4550-4559	Library	8	298895	295231	299689	-8487	299689	0
4583	Patriotic Purposes	8	2000	2331	2000	0	2000	0
4589	Other Culture & Recreation	8	70418	62596	90087	-606	90087	0
	CONSERVATION							
4611-4612	Admin.& Purch. of Nat. Resources	8						
4619	Other Conservation	8	350	350	500	0	500	0
4631-4632	Redevelopment and Housing	8						
4651-4659	Economic Development	8	29708	28651	30232	-398	30232	0
	DEBT SERVICE							
4711	Princ.- Long Term Bonds & Notes	8	198074	198074	250083	-20722	250083	0
4721	Interest-Long Term Bonds & Notes	8	70396	70396	142663	-84614	142663	0
4723	Int. on Tax Anticipation Notes	8	1		1	0	1	0
4790-4799	Other Debt Service	8						
	CAPITAL OUTLAY							
4901	Land	8	1					
4902	Machinery, Vehicles & Equipment	8						
4903	Buildings	8						
4909	Improvements Other Than Bldgs.	8	130000	102709	150002	-350000	150002	0
	OPERATING TRANSFERS OUT							
4912	To Special Revenue Fund							
4913	To Capital Projects Fund							
4914	To Enterprise Fund							
	- Sewer							
	- Water							

MS-7 Budget - TOWN OF JAFFREY F/Y JAN 1 - DEC 31, 2012

1	2	3	4	5	6	7	8	9
ACCT.#	PURPOSE OF APPROPRIATIONS (RSA 32:3,V)	OP Bud. Warr. Art.#	Appropriations Prior Year As Approved by DRA	Actual Expenditures Prior Year	SELECTMEN'S APPROPRIATIONS Ensuing Fiscal Year (Recommended)	(Not Recommended)	BUDGET COMMITTEE'S APPROPRIATIONS Ensuing Fiscal Year (Recommended)	(Not Recommended)
	OPERATING TRANSFERS OUT (cont.)							
	- Electric							
	- Airport							
4918	To Nonexpendable Trust Funds							
4919	To Fiduciary Funds							
OPERATING BUDGET TOTAL			7848550	7369777	8857579	-780559	8852590	-4989

MS-7 Budget - TOWN OF JAFFREY F/Y JAN 1 - DEC 31, 2012

SPECIAL WARRANT ARTICLES

Special warrant articles are defined in RSA 32:3,VI, as appropriations: 1) in petitioned warrant articles; 2) appropriations raised by bonds or notes; 3) appropriations to separate fund created pursuant to law, such as capital reserve funds; or 4) an appropriation designated on the warrant as a special article or as a nonlapsing or nontransferable article.

1	2	3	4	5	6	7	8	9
			Appropriations	Actual	SELECTMEN'S APPROPRIATIONS		BUDGET COMMITTEE'S APPROPRIATIONS	
			Prior Year As	Expenditures	Ensuing Fiscal Year		Ensuing Fiscal Year	
ACCT.#	PURPOSE OF APPROPRIATIONS (RSA 32:3,V)	Warr. Art.#	Approved by DRA	Prior Year	(Recommended)	(Not Recommended)	(Recommended)	(Not Recommended)
4152	Property Revaluation	12	22400	22400	22400		22400	
4194	Municipal Building Repairs		25000	25000				
4215	Ambulance	20	20000	20000	20000		20000	
4415	Monad. Early Learning Center	21	8000	8000	8000		8000	
4415	Monadnock Family Services	22	7170	7163	7170		7170	
4415	Home Health Care, Hospice & Comm Svcs	23	17000	17000	17000		17000	
4415	The Community Kitchen	24	6000	6000	6500		6500	
4415	Southwestern Community Svcs	25	3800	3800	3800		3800	
4589	Civic Center Support	26	3500	3500		3500		3500
4902	C.O. Fire-Breathing Apparatus	15			238000		238000	
4903	C.O. Bldgs & Improve-Upgrade Lib/T.O.	17			200000		200000	
4909	C.O. Municipal Bridge Repairs		141000	141000				
4915	C.R. Municipal Bldg Maintenance	13			15000		15000	
4915	C.R. Highway Equipment	14			50000		50000	
4915	C.R. Land Acquisition	16			5000		5000	
4916	T.F. Cemetery Trees	9	7000	7000	2000		2000	
4916	T.F. Gravestone Restoration	10			500		500	
4916	T.F. Meeting House L/T Maint	11			3000		3000	
	SPECIAL ARTICLES RECOMMENDED		260870	260863	598370	3500	598370	3500

INDIVIDUAL WARRANT ARTICLES

"Individual" warrant articles are not necessarily the same as "special warrant articles". An example of an individual warrant article might be negotiated cost items for labor agreements, leases or items of a one time nature you wish to address individually.

1	2	3	4	5	6	7	8	9
			Appropriations	Actual	SELECTMEN'S APPROPRIATIONS		BUDGET COMMITTEE'S APPROPRIATIONS	
			Prior Year As	Expenditures	Ensuing Fiscal Year		Ensuing Fiscal Year	
ACCT.#	PURPOSE OF APPROPRIATIONS (RSA 32:3,V)	Warr. Art.#	Approved by DRA	Prior Year	(Recommended)	(Not Recommended)	(Recommended)	(Not Recommended)
4210	Union Labor Costs - Police	6			19018		19018	
4312	Union Labor Costs - Public Works	4			0		0	
	INDIVIDUAL ARTICLES RECOMMENDED		0		19018		19018	

MS-7 **Budget - TOWN OF JAFFREY F/Y JAN 1 - DEC 31, 2012**

1	2	3	4	5	6
ACCT.#	SOURCE OF REVENUE	Warr. Art.#	Actual Revenues Prior Year	Selectmen's Estimated Revenues	Budget Committee's Est. Revenues
	TAXES				
3120	Land Use Change Taxes - General Fund	8	12300	10000	10000
3180	Resident Taxes				0
3185	Timber Taxes	8	10600	10000	10000
3186	Payment in Lieu of Taxes	8	7400	7400	7400
3187	Excavation Tax ($.02 cents per cu yd)	8	829	750	750
3189	Other Taxes: **RESIDUAL TIFD's**	8	292955	76811	76811
3190	Interest & Penalties on Delinquent Taxes	8	190072	150000	150000
	Inventory Penalties				
	LICENSES, PERMITS & FEES				
3210	Business Licenses & Permits	8	1135	1100	1100
3220	Motor Vehicle Permit Fees	8	690594	679000	679000
3230	Building Permits	8	18935	15000	15000
3290	Other Licenses, Permits & Fees	8	85640	70000	70000
3311-3319	**FROM FEDERAL GOVT- (Fire)**	15	2160	226000	226000
	FROM STATE				
3351	Shared Revenues				0
3352	Meals & Rooms Tax Distribution	8	243755	235000	235000
3353	Highway Block Grant	8	168037	146026	146026
3354	Water Pollution Grant: **GF & SWR**	8	143530	54483	54483
3355	Housing & Community Development	8			0
3356	State & Federal Forest Land Reimbursement	8	258	250	250
3357	Flood Control Reimbursement	8			0
3359	Other: **LANDFILL/WITNESS FEES/MISC**	8	15280	11950	11950
3379	**OTHER GOVTS: School Res. Offcr**	8	70839	74625	74625
	CHARGES FOR SERVICES				
3401-3406	Income from Departments	8	134291	120000	120000
3409	Other Charges	8			0
	MISCELLANEOUS REVENUES				
3501	Sale of Municipal Property	8	0		0
3502	Interest on Investments	8	12859	12500	12500
3503-3509	Other: **RENTS, FINES, INS, MISC REV**	8	8303	6925	6925
	INTERFUND OPERATING TRANSFERS IN				
3912	Fm Spec'l Rev Funds: **REC & Impact Fees**	8	69346	92087	92087
3913	From Capital Projects Funds				

MS-7 Budget - TOWN OF JAFFREY F/Y JAN 1 - DEC 31, 2012

1	2	3	4	5	6
ACCT.#	SOURCE OF REVENUE	Warr. Art.#	Actual Revenues Prior Year	Selectmen's Estimated Revenues	Budget Committee's Est. Revenues
	INTERFUND OPERATING TRANSFERS IN (cont.)				
3914	From Enterprise Funds				
	Sewer - (Offset) **SPECIAL REVENUE**	8	1339886	1561844	1561844
	Water - (Offset)	8	1108645	1466489	1466489
	Electric - (Offset)				0
	Airport - (Offset)				0
3915	From Capital Reserve Funds	12 & 15	25806	34400	34400
3916	From Trust & Fiduciary Funds	8	76186	75000	75000
3917	Transfers from Conservation Funds				
	OTHER FINANCING SOURCES				
3934	Proc. from Long Term Bonds & Notes				0
	Amounts Voted From Fund Balance				0
	Estimated Fund Balance to Reduce Taxes				
	TOTAL ESTIMATED REVENUE & CREDITS		4729641	5137640	5137640

BUDGET SUMMARY

	PRIOR YEAR ADOPTED BUDGET	SELECTMEN'S RECOMMENDED BUDGET	BUDGET COMMITTEE'S RECOMMENDED BUDGET
Operating Budget Appropriations Recommended (from pg. 5)	7848550	8857579	8852590
Special Warrant Articles Recommended (from pg. 6)	260870	598370	598370
Individual Warrant Articles Recommended (from pg. 6)	0	19018	19018
TOTAL Appropriations Recommended	8109420	9474967	9469978
Less: Amount of Estimated Revenues & Credits (from above)	4729641	5137640	5137640
Estimated Amount of Taxes to be Raised	3379779	4337327	4332338

Maximum Allowable Increase to Budget Committee's Recommended Budget per RSA 32:18: _____
(See Supplemental Schedule With 10% Calculation)

Indefinite Delegation of Authority

Indefinite Delegation of Authority

Prior to 1999, a number of articles appeared on the Town Warrant each year delegating specific powers to the Board of Selectmen and the Library Trustees. These articles are usually referred to as "boilerplate articles." During the 1999 annual meeting, Jaffrey's citizens voted (Articles 32-38) to "authorize indefinitely, until specific recision of such authority" the Selectmen and the Library Trustees to undertake various actions and, therefore, to no longer include these articles on future Town Meeting Warrants. The Town of Jaffrey now has seven such warrant articles, which are listed below for your reference:

1) ACCEPTANCE OF GRANTS

Shall the Town accept the provisions of New Hampshire Revised Statutes Annotated (RSA) 31:95-b, providing that any town, during an annual meeting, may adopt an article authorizing indefinitely, until specific recision of such authority, the Selectmen to apply for, accept, and expend without further action by the Town Meeting, unanticipated money from federal, state, or other governmental agencies or a private source that becomes available during the year?

2) ACCEPTANCE OF GRANTS BY LIBRARIES

Shall the Town accept the provisions of NH RSA 202-A:4-c, providing that any town, during an annual meeting, may adopt an article authorizing indefinitely, until specific recision of such authority, the Library Trustees to apply for, accept, and expend without further action by the Town Meeting, unanticipated money from a federal, state, or other governmental unit or a private source that becomes available during the year?

3) TAX ANTICIPATION NOTES

Shall the Town accept the provisions of NH RSA 33:7, providing that any town, during an annual meeting, may adopt an article authorizing indefinitely, until specific recision of such authority, the Selectmen to issue tax anticipation notes?

4) ACCEPTANCE OF GIFTS, LEGACIES, AND DEVISES

Shall the Town accept the provisions of NH RSA 31:19, providing that any town, during an annual meeting, may adopt an article authorizing indefi-

nitely, until specific recision of such authority, the Selectmen to accept on behalf of the Town gifts, legacies, and devises made to the Town in trust for any public purpose, as permitted by this statute?

5) ACCEPTANCE OF GIFTS OF PERSONAL PROPERTY

Shall the Town adopt the provisions of NH RSA 31:95-e, providing that any town, during an annual meeting, may adopt an article authorizing indefinitely, until specific recision of such authority, the Selectmen to accept gifts of personal property that may be offered to the Town for any public purpose? The Selectmen must hold a public hearing before accepting such a gift, and the acceptance shall not bind the Town to raise, appropriate, or expend any public funds for the operation, maintenance, repair, or replacement of such equipment.

6) ACCEPTANCE OF GIFTS OF PERSONAL PROPERTY BY LIBRARIES

Shall the Town adopt the provisions of NH RSA 202-A:4-d, providing that any town, during an annual meeting, may adopt an article authorizing indefinitely, until specific recision of such authority, the Library Trustees to accept gifts of personal property that may be offered to the Library for any purpose; provided, however, that no acceptance of personal property by the Library Trustees shall be deemed to bind the Town or the Library Trustees to raise, appropriate, or expend any public funds for the operation, maintenance, repair, or replacement of such personal property?

7) TRANSFER OF TAX LIENS AND SALE OF TAX DEED PROPERTY

Shall the Town adopt the provisions of NH RSA 80:80, providing that any town, during an annual meeting, may adopt an article authorizing indefinitely, until specific recision of such authority, the Selectmen to dispose of property acquired by Tax Deed by either conveying said property back to its original owner(s) for consideration equal to all associated unpaid property taxes, interest, and expenses, or to sell said property at public auction, or to otherwise dispose of property as justice may require?

Financial Reports

VACHON CLUKAY
& COMPANY PC

CERTIFIED PUBLIC ACCOUNTANTS
608 Chestnut Street • Manchester, New Hampshire 03104
(603) 622-7070 • Fax: (603) 622-1452 • www.vcccpas.com

REPORT ON INTERNAL CONTROL OVER FINANCIAL REPORTING AND ON COMPLIANCE AND OTHER MATTERS BASED ON AN AUDIT OF FINANCIAL STATEMENTS PERFORMED IN ACCORDANCE WITH *GOVERNMENT AUDITING STANDARDS*

To the Board of Selectmen
Town of Jaffrey, New Hampshire

We have audited the financial statements of the governmental activities, the business-type activities, each major fund, and the aggregate remaining fund information of the Town of Jaffrey, New Hampshire, as of and for the year ended December 31, 2010, which collectively comprise the Town of Jaffrey, New Hampshire's basic financial statements and have issued our report thereon dated August 29, 2011. We conducted our audit in accordance with auditing standards generally accepted in the United States of America and the standards applicable to financial audits contained in *Government Auditing Standards*, issued by the Comptroller General of the United States.

Internal Control Over Financial Reporting

In planning and performing our audit, we considered the Town of Jaffrey, New Hampshire's internal control over financial reporting as a basis for designing our auditing procedures for the purpose of expressing our opinions on the financial statements, but not for the purpose of expressing an opinion on the effectiveness of the Town of Jaffrey, New Hampshire's internal control over financial reporting. Accordingly, we do not express an opinion on the effectiveness of the Town of Jaffrey, New Hampshire's internal control over financial reporting.

A *deficiency in internal control* exists when the design or operation of a control does not allow management or employees, in the normal course of performing their assigned functions, to prevent, or detect and correct misstatements on a timely basis. A *material weakness* is a deficiency, or combination of deficiencies, in internal control, such that there is a reasonable possibility that a material misstatement of the Town's financial statements will not be prevented, or detected and corrected on a timely basis.

Our consideration of internal control over financial reporting was for the limited purpose described in the first paragraph of this section and was not designed to identify all deficiencies in internal control over financial reporting that might be deficiencies, significant deficiencies or material weaknesses. We did not identify any deficiencies in internal control over financial reporting that we consider to be material weaknesses, as defined above.

Compliance and Other Matters

As part of obtaining reasonable assurance about whether the Town of Jaffrey, New Hampshire's financial statements are free of material misstatement, we performed tests of its compliance with certain provisions of laws, regulations, contracts, and grant agreements, noncompliance with which could have a direct and material effect on the determination of financial statement amounts. However, providing an opinion on compliance with those provisions was not an objective of our audit, and accordingly, we do not express such an opinion. The results of our tests disclosed no instances of noncompliance or other matters that are required to be reported under *Government Auditing Standards*.

This report is intended solely for the information and use of management, the Board of Selectmen, and federal awarding agencies and pass-through entities and is not intended to be and should not be used by anyone other than those specified parties.

Vachon Clukay & Company PC

August 29, 2011

CHARTER TRUST COMPANY

Town of Jaffrey, Common Fund

MS-9, December 2011

					PRINCIPAL - ACCT # 5850910910					INCOME - ACCT # 5850910910					
						YTD TOTALS						YTD TOTALS			
DATE	TRUST NAME	PURPOSE	HOW INVSTD	% of TOTAL DEC	BALANCE PRINCIPAL 01/01/11	NEW FUNDS	GAIN / LOSS	EXPEND	BALANCE PRINCIPAL YEAR END DEC	BALANCE INCOME 01/01/11	%%%% DEC	NET INCOME	TRANS / EXPEND	BALANCE INCOME YEAR END DEC	TOTAL PRINCIPAL & INCOME DEC
1981	H & A MORGAN	Scholarship	Stcks & Bnds	0.01	47,826.17	0.00	(779.03)	0.00	47,047.14	1,821.78	0.0124	1,133.84	(2,469.58)	486.04	47,533.18
1981	JOHN J MORGAN	Scholarship	Stcks & Bnds	0.01	47,832.02	0.00	(779.13)	0.00	47,052.89	1,380.47	0.0124	1,133.98	(1,469.58)	1,044.87	48,097.76
1980	ETHEL DESCHENES	Scholarship	Stcks & Bnds	0.00	10,791.63	0.00	(175.78)	0.00	10,615.85	353.62	0.0028	255.84	(393.14)	216.32	10,832.17
1986	STRATTON	Scholarship	Stcks & Bnds	0.04	164,807.43	0.00	(2,684.52)	0.00	162,122.91	5,219.78	0.0426	3,907.17	(5,745.18)	3,381.77	165,504.68
1925	DURANT - LIBRARY	Library	Stcks & Bnds	0.07	302,146.43	0.00	(4,921.60)	0.00	297,224.83	1,287.90	0.0781	7,163.13	(6,855.34)	1,595.68	298,820.51
1971	RALPH BOYNTON	Library	Stcks & Bnds	0.00	10,866.74	0.00	(177.01)	0.00	10,689.74	46.32	0.0028	257.62	(246.54)	57.39	10,747.13
1912	JULIE BRADLEY	Library	Stcks & Bnds	0.00	4,836.52	0.00	(78.78)	0.00	4,757.74	20.61	0.0012	114.66	(109.74)	25.54	4,783.28
1901	JOEL PARKER	Library	Stcks & Bnds	0.01	30,517.92	0.00	(497.10)	0.00	30,020.82	130.09	0.0079	723.50	(692.42)	161.17	30,181.99
1904	SUSAN B. CLAY	Library	Stcks & Bnds	0.00	16,530.11	0.00	(269.26)	0.00	16,260.85	70.46	0.0043	391.89	(375.04)	87.30	16,348.15
1982	LEONARD ALLEN	Library	Stcks & Bnds	0.00	1,132.49	0.00	(18.45)	0.00	1,114.05	4.82	0.0003	26.85	(25.69)	5.98	1,120.03
1990	ALICE K. DUNCAN	Library	Stcks & Bnds	0.00	2,253.06	0.00	(36.70)	0.00	2,216.36	9.60	0.0006	53.41	(51.12)	11.89	2,228.25
1988	AMOS FORTUNE	Misc	Stcks & Bnds	0.01	23,295.96	170.40	(379.83)	0.00	23,086.54	1,428.94	0.0061	554.91	14.88	1,998.73	25,085.27
1958	LUIGI CILLI	Welfare	Stcks & Bnds	0.02	89,658.81	0.00	(1,460.44)	0.00	88,198.37	2,683.50	0.0232	2,125.58	(4,334.97)	474.11	88,672.49
1925	WARREN	Welfare	Stcks & Bnds	0.00	8,970.64	0.00	(146.12)	0.00	8,824.52	269.77	0.0023	212.67	(434.29)	48.16	8,872.67
1942	CONANT INDIGENT	Welfare	Stcks & Bnds	0.00	12,124.22	0.00	(197.49)	0.00	11,926.73	364.29	0.0031	287.43	(587.29)	64.43	11,991.17
1986	BADGER TRUST	Welfare	Stcks & Bnds	0.13	515,800.28	0.00	(8,401.77)	0.00	507,398.51	15,432.16	0.1333	12,228.32	(24,935.96)	2,724.53	510,123.04
1885	CUTTER CEMETERY	Cemetery	Stcks & Bnds	0.01	41,442.92	1,400.00	(678.10)	0.00	42,164.82	1,240.93	0.0111	1,004.40	(2,018.68)	226.65	42,391.46
1950	CONANT CEMETERY	Cemetery	Stcks & Bnds	0.06	261,366.81	0.00	(4,257.35)	0.00	257,109.45	12,642.33	0.0675	6,196.35	(16,921.33)	1,917.34	259,026.80
1930	OLD BURYING GROUND	Cemetery	Stcks & Bnds	0.02	70,615.01	0.00	(1,150.23)	0.00	69,464.78	2,113.50	0.0182	1,674.10	(3,414.09)	373.52	69,838.29
1970	PHILLIPS CEMETERY	Cemetery	Stcks & Bnds	0.01	28,031.29	0.00	(456.60)	0.00	27,574.69	842.53	0.0072	664.55	(1,358.17)	148.91	27,723.60
1910	BAPTIST CEMETERY	Cemetery	Stcks & Bnds	0.00	1,746.05	0.00	(28.44)	0.00	1,717.61	53.38	0.0005	41.39	(84.89)	9.88	1,727.49
1949	WILLA CATHER	Misc	Stcks & Bnds	0.01	23,137.03	0.00	(376.87)	0.00	22,760.15	13,871.76	0.0060	548.52	14.72	14,434.99	37,195.15
1986	ARTHUR DANIELS	School	Stcks & Bnds	0.04	109,485.93	0.00	(1,783.40)	0.00	107,702.53	79,887.80	0.0283	2,595.63	(25,671.75)	56,811.68	164,514.22
1925	DURANT - SCHOOL	School	Stcks & Bnds	0.17	594,384.06	0.00	(9,839.58)	9,685.97	594,230.45	90,471.35	0.1561	14,320.97	(12,439.46)	92,352.86	686,583.31
1955	CONANT HIGH	School	Stcks & Bnds	0.01	16,241.82	0.00	(264.56)	0.00	15,977.26	15,449.49	0.0042	385.05	10.33	15,844.87	31,822.13
1975	GEORGE GORDON	Misc	Stcks & Bnds	0.03	109,991.39	0.00	(1,791.63)	0.00	108,199.76	2,628.71	0.0284	2,607.62	(4,655.44)	580.89	108,780.65
1944	ALICE POOLE	Misc	Stcks & Bnds	0.09	351,639.91	0.00	(5,727.79)	0.00	345,912.12	1,036.16	0.0909	8,336.49	(6,746.10)	2,626.56	348,538.68
1948	SHATTUCK PARK	Misc	Stcks & Bnds	0.00	2,233.61	0.00	(36.38)	0.00	2,197.23	1,475.86	0.0006	52.95	1.42	1,530.24	3,727.47
1979	TOLMAN TRUST	Misc	Stcks & Bnds	0.01	15,534.07	0.00	(253.03)	0.00	15,281.04	6,665.41	0.0040	368.27	9.88	7,043.56	22,324.60
2002	DOWNTOWN PLANTING	Misc	Stcks & Bnds	0.00	6,232.90	0.00	(101.53)	0.00	6,131.37	799.84	0.0016	147.77	3.96	951.57	7,082.94
2003	HENRY & MARIE BELLETETE	Scholarship	Stcks & Bnds	0.06	231,962.16	0.00	(3,778.39)	0.00	228,183.77	5,053.67	0.0599	5,499.24	(7,552.47)	3,000.44	231,184.21
2008	HAROLD TURNER - Police	Misc	Stcks & Bnds	0.02	87,606.80	0.00	(1,427.01)	0.00	86,179.79	6,801.60	0.0226	2,076.94	55.72	8,934.26	95,114.05
2008	HAROLD TURNER - Fire	Misc	Stcks & Bnds	0.02	87,606.79	0.00	(1,427.01)	0.00	86,179.78	6,801.60	0.0226	2,076.94	(6,344.28)	2,534.26	88,714.04
2010	JAFFREY GRANGE FUND	Scholarship	Stcks & Bnds	0.02	60,980.46	1,400.00	(993.42)	0.00	61,387.04	1,457.39	0.0161	1,454.84	(1,711.24)	1,200.98	62,588.02
2010	Bertsch Memorial Schol	Scholarship	Stcks & Bnds	0.12	0.00	460,000.00	147.06	0.00	460,147.06	0.00	0.1209	10,098.86	(1,249.80)	8,849.06	468,996.12
				TOTAL	3,389,629.45	462,970.40	(55,227.26)	9,685.97	3,807,058.56	279,817.44	1.0000	90,721.70	(138,782.69)	231,756.44	4,038,815.01

CHARTER TRUST COMPANY

Town of Jaffrey, Other Funds

MS-9, December 2011

					PRINCIPAL - ACCT # 5850911310					INCOME - ACCT # 5850911310					
						YTD TOTALS						YTD TOTALS			
DATE	TRUST NAME	PURPOSE	HOW INVSTD	% of TOTAL DEC	BALANCE PRINCIPAL 01/01/11	NEW FUNDS	GAIN / LOSS	EXPEND	BALANCE PRINCIPAL YEAR END DEC	BALANCE INCOME 01/01/11	%%%% DEC	NET INCOME	TRANS / EXPEND	BALANCE INCOME YEAR END DEC	TOTAL PRINCIPAL & INCOME DEC
1978	TENNIS COURTS	Resurfacing	Stcks & Bnds	0.00	(5,247.55)	0.00	0.00	5,300.04	52.48	5,548.53	0.0001	(0.12)	(5,300.00)	248.41	300.89
1991	HISTORIC DISTRICT	Preservation	Stcks & Bnds	0.00	1,689.40	0.00	0.00	1.17	1,690.57	527.71	0.0017	(4.67)	(0.02)	523.02	2,213.59
1991	SAU 47 - REAL ESTATE	School Property	Stcks & Bnds	0.00	3,209.47	0.00	0.00	2.21	3,211.68	459.32	0.0033	(8.87)	(0.03)	450.42	3,662.10
1991	SAU 47 - BUILDING MAINT	Maintenance	Stcks & Bnds	0.36	569,256.16	0.00	0.00	(198,467.09)	370,789.07	47.18	0.3778	(1,450.52)	(5.75)	(1,409.09)	369,379.98
2005	SAU 47 - SPECIAL EDUCATION	Education	Stcks & Bnds	0.10	100,900.96	0.00	0.00	69.60	100,970.56	2,502.18	0.1029	(278.79)	(1.02)	2,222.37	103,192.93
1999	SAU 47 - TEACHER'S RETIREMENT	Retirement	Stcks & Bnds	0.14	299,330.22	93,000.00	0.00	(276,119.97)	116,210.26	29,671.31	0.1184	(467.92)	(3.02)	29,200.36	145,410.62
1991	MEETING HOUSE FUND	Maintenance	Stcks & Bnds	0.02	26,791.13	2,725.00	0.00	(12,185.78)	17,330.35	599.52	0.0177	(51.73)	(330.27)	217.51	17,547.86
1996	SCHOOL DIST EXP FUND	Pensions	Stcks & Bnds	0.00	0.00	0.00	0.00	0.00	0.00	0.00	0.0000	0.00	0.00	0.00	0.00
1999	CHAMPIONSHIP FUND	Academic	Stcks & Bnds	0.00	3,837.39	0.00	0.00	2.65	3,840.03	553.49	0.0039	(10.60)	(0.04)	542.85	4,382.89
2000	GRAVESTONE RESTORATION	Restoration	Stcks & Bnds	0.01	7,578.84	0.00	0.00	(869.77)	6,709.07	(243.27)	0.0068	(20.13)	(0.08)	(263.48)	6,445.59
1996	PLANNING BOARD	Town Projects	Stcks & Bnds	0.00	1,554.98	0.00	0.00	1.07	1,556.05	276.68	0.0016	(4.30)	(0.02)	272.36	1,828.42
1998	TOWN CLOCK	Restoration	Stcks & Bnds	0.02	17,766.36	3,000.00	0.00	(3,181.81)	17,584.55	2,026.41	0.0179	(48.77)	13.75	1,991.39	19,575.94
2004	STREET SIGN MAINTENANCE	Maintenance	Stcks & Bnds	0.00	748.54	0.00	0.00	0.52	749.06	95.20	0.0008	(2.07)	(0.01)	93.13	842.18
2006	GIFTED & TALENTED EDUC. FUND	Education	Stcks & Bnds	0.05	49,690.52	0.00	0.00	34.28	49,724.80	2,035.91	0.0507	(137.29)	(0.50)	1,898.12	51,622.92
2008	Cemetery Trees - Private Donations	Maintenance	Stcks & Bnds	0.00	499.68	0.00	0.00	0.34	500.02	18.51	0.0005	(1.38)	(0.01)	17.13	517.15
2008	Cemetery Trees - Public Donations	Maintenance	Stcks & Bnds	0.01	11,367.10	0.00	0.00	(5,092.16)	6,274.94	76.18	0.0064	(29.30)	(0.11)	46.77	6,321.71
2008	Building Construction Reserv	Maintenance	Stcks & Bnds	0.23	233,998.84	0.00	0.00	161.41	234,160.25	(367.35)	0.2386	(646.53)	(2.36)	(1,016.25)	233,144.00
2008	Excep Student Achievement	Academic	Stcks & Bnds	0.00	1,998.71	0.00	0.00	(1,898.62)	100.09	(1.91)	0.0001	(0.86)	(0.02)	(2.79)	97.30
2010	Municipal Building Maintenance	Maintenance	Stcks & Bnds	0.05	49,967.68	0.00	0.00	34.47	50,002.15	(84.78)	0.0509	(138.06)	(0.50)	(223.35)	49,778.80
				TOTAL	1,374,938.43	98,725.00	0.00	(492,207.46)	981,455.97	43,740.81	1.0000	(3,301.92)	(5,630.00)	34,808.89	1,016,264.86

Town of Jaffrey, Capital Reserve Funds

MS-9, December 2011

					PRINCIPAL					INCOME				
						YTD TOTALS					YTD TOTALS			
DATE	TRUST NAME	ACCT #	PURPOSE	HOW INVSTD	BALANCE PRINCIPAL JAN	NEW FUNDS	GAIN / LOSS	EXPEND	BALANCE PRINCIPAL YEAR END DEC	BALANCE INCOME JAN	NET INCOME	TRANS / EXPEND	BALANCE INCOME YEAR END DEC	TOTAL PRINCIPAL & INCOME DEC
1996	**Fire Truck**	5850911210	Capital Reserve	Money Mkt	76,688.58	0.00	0.00	0.00	76,688.58	6,862.75	7.80	0.00	6,870.55	83,559.13
1997	**Highway Equipment**	5850935210	Capital Reserve	Money Mkt	56,334.87	0.00	0.00	0.00	56,334.87	14,099.12	6.73	0.00	14,105.85	70,440.72
1928	**Property Revaluation**	8000003993	Capital Reserve	Money Mkt	120,000.00	0.00	0.00	(50,724.39)	69,275.61	3,646.44	7.80	0.00	3,654.24	72,929.85
2003	**GASB 34**	8000004192	Capital Reserve	Money Mkt	0.00	0.00	0.00	0.00	0.00	0.00	0.00	0.00	0.00	0.00
2006	**Water Department**	8000004689	Capital Reserve	Money Mkt	0.00	0.00	0.00	0.00	0.00	0.00	0.00	0.00	0.00	0.00
1929	**Gifted & Talented**	8000004726	Capital Reserve	Money Mkt	0.00	0.00	0.00	0.00	0.00	0.00	0.00	0.00	0.00	0.00
2010	**Land Acquisition**	8000005318	Capital Reserve	Money Mkt	10,000.00	0.00	0.00	0.00	10,000.00	0.02	0.02	0.00	0.02	10,000.02
					263,023.45	0.00	0.00	(50,724.39)	212,299.06	24,608.33	22.35	0.00	24,630.66	236,929.72

CHARTER TRUST COMPANY

Acct # 5850910910

MS - 10 Jaffrey Common Trust Funds, January 2011 - December 2011

Shares 1/1/11	Shares 12/31/11	Description of Investment			Balance Begin. of Year	Purchases	Proceeds from Sales	Gain / (Loss) from Sales	Adj Book Value/ Cap Gains	Balance End of Year	Income During Year	Beginning Market Value	Year End Market Value
Money Market Funds													
194,013.50	113,785.80	GOVERNMENT II MMKT FUND 033			194,013.50					222,624.21	21.98	194,013.50	222,624.21
		Total Money Market Funds			***194,013.50***	***0.00***	***0.00***	***0.00***	***0.00***	***222,624.21***	***21.98***	***194,013.50***	***222,624.21***
U.S. Government Notes and Bonds													
50,000	50,000	FEDERAL HOME LOA	1.000%	12/28/2011	50,234.20		50,000.00	(234.20)		0.00	500.00	50,295.00	0.00
50,000	50,000	FEDERAL HOME LOA	2.875%	6/12/2015	50,834.25					50,834.25	1,437.50	51,846.00	53,557.50
		Total U.S. Government Notes and Bonds			***101,068.45***	***0.00***	***50,000.00***	***(234.20)***	***0.00***	***50,834.25***	***1,937.50***	***102,141.00***	***53,557.50***
Corporate & Foreign Bonds													
50,000	50,000	TEVA PHARMACEUTICA	1.500%	6/15/2012	50,649.50					50,649.50	743.75	50,459.50	50,189.50
50,000	50,000	HEWLETT PACKARD	2.950%	8/15/2012	50,672.00					50,672.00	1,475.00	51,552.00	50,461.00
0	50,000	BOEING CO.	1.875%	11/20/2012	0.00	50,985.00				50,985.00	479.17	0.00	50,521.50
50,000	50,000	GOLDMAN SACHS GR	5.250%	4/1/2013	50,386.00					50,386.00	2,625.00	53,677.00	50,989.50
0	20,000	OCCIDENTAL PETE CO	1.450%	12/14/2013	0.00	20,153.20				20,153.20	249.72	0.00	20,346.80
0	30,000	TOTAL CAP CDA LTD	1.625%	1/28/2014	0.00	30,134.40				30,134.40	236.98	0.00	30,504.90
0	50,000	CISCO SYS INC.	1.625%	3/14/2014	0.00	50,036.50				50,036.50	354.34	0.00	50,937.00
0	50,000	WALMART STORES INC	2.250%	7/8/2015	0.00	50,283.50				50,283.50	483.37	0.00	52,154.50
0	50,000	BROWN FORMAN COR	2.500%	1/15/2016	0.00	50,157.00				50,157.00	562.51	0.00	51,182.00
		Total Corporate Bonds			***151,707.50***	***251,749.60***	***0.00***	***0.00***	***0.00***	***403,457.10***	***7,209.84***	***155,688.50***	***407,286.70***
Municipal Obligations													
50,000	50,000	SC RENEWABLE WTR	2.559%	1/1/2013	50,413.50				(111.75)	50,301.75	725.05	49,625.00	50,552.50
0	50,000	JOHNSTON IOWA G/O	1.375%	6/1/2013	0.00	50,180.00			(51.06)	50,128.94	406.77	0.00	50,569.50
50,000	50,000	SOUTHERN ILL UNIV	3.625%	4/1/2014	50,358.58				(102.42)	50,256.16	1,812.50	51,738.00	51,624.50
55,000	55,000	HARTLAND WISCONSIN	1.750%	12/1/2014	55,275.55				(68.84)	55,206.71	962.50	53,473.75	55,734.80
		Total Municipal Bonds			***156,047.63***	***50,180.00***	***0.00***	***0.00***	***(334.07)***	***205,893.56***	***3,906.82***	***154,836.75***	***208,481.30***

CHARTER TRUST COMPANY

Acct # 5850910910

MS - 10 Jaffrey Common Trust Funds, January 2011 - December 2011

Shares 1/1/11	Shares 12/31/11	Description of Investment	Balance Begin. of Year	Purchases	Proceeds from Sales	Gain / (Loss) from Sales	Adj Book Value/ Cap Gains	Balance End of Year	Income During Year	Beginning Market Value	Year End Market Value
Common Equity Securities											
0	1,200	ABBOTT LABS	0.00	59,461.46				59,461.46	1,536.00	0.00	67,476.00
800	800	AIR PRODUCTS & CHEMICALS INC	52,481.00	22,734.88	21,861.81	5,386.81		58,740.88	1,639.00	72,760.00	68,152.00
250	225	APPLE COMPUTER INC	16,997.50	9,945.50	18,247.39	14,847.89		23,543.50	0.00	80,640.00	91,125.00
2,200	2,200	AT & T INC	77,352.24	5,857.96	5,522.09	(2,351.13)		75,336.98	3,526.00	64,636.00	66,528.00
800	900	BHP BILLITON LTD	56,818.74	26,512.43	17,395.70	3,015.70		68,951.17	1,432.00	74,336.00	63,567.00
900	900	CATERPILLAR INC	33,641.42	22,459.45	24,858.64	14,493.84		45,736.07	1,439.00	84,294.00	81,540.00
900	950	CHEVRON CORP	41,558.32	5,253.50				46,811.82	2,821.50	82,125.00	101,080.00
2,800	0	CISCO SYS INC	70,724.00	12,062.40	60,969.17	(21,817.23)		0.00	588.00	56,644.00	0.00
1,300	1,350	CONOCOPHILLIPS	66,576.94	3,583.00				70,159.94	3,432.00	88,530.00	98,374.50
0	1,000	DEERE & CO	0.00	86,068.68				86,068.68	901.00	0.00	77,350.00
1,300	1,300	DOMINION RESOURCES INC VA	49,505.00	22,907.39	19,516.12	2,701.87		55,598.14	1,970.01	55,536.00	69,004.00
1,600	1,500	DU PONT E I DE NEMOURS & CO	59,947.14	20,201.93	25,089.81	2,747.21		57,806.47	2,132.00	79,808.00	68,670.00
1,200	1,000	EMERSON ELEC CO	54,948.04		11,541.81	531.81		43,938.04	1,435.00	68,604.00	46,590.00
1,200	1,250	EXXON MOBIL CORP	17,841.48	4,002.50				21,843.98	2,243.50	87,744.00	105,950.00
2,500	2,500	GENERAL ELECTRIC CO	34,878.73					34,878.73	1,450.00	45,725.00	44,775.00

CHARTER TRUST COMPANY

Acct # 5850910910

MS - 10 Jaffrey Common Trust Funds, January 2011 - December 2011

Shares 1/1/11	Shares 12/31/11	Description of Investment	Balance Begin. of Year	Purchases	Proceeds from Sales	Gain / (Loss) from Sales	Adj Book Value/ Cap Gains	Balance End of Year	Income During Year	Beginning Market Value	Year End Market Value
600	1,700	GENERAL MLS INC	17,282.38	39,599.73				56,882.11	1,533.50	21,354.00	68,697.00
1,200	1,100	HONEYWELL INTERNATIONAL INC	40,020.00		5,628.91	2,293.91		36,685.00	1,573.50	63,792.00	59,785.00
2,800	3,500	INTEL CORP	55,266.07	16,041.07				71,307.14	2,455.08	58,884.00	84,875.00
525	500	INTERNATIONAL BUSINESS MACHINE	33,676.25		4,612.41	2,599.41		31,663.25	1,485.00	77,049.00	91,940.00
1,100	1,000	JOHNSON & JOHNSON	36,416.64	6,401.98	12,683.76	1,283.91		31,418.77	2,250.00	68,035.00	65,580.00
0	1,200	JP MORGAN CHASE & CO	0.00	50,375.40				50,375.40	300.00	0.00	39,900.00
1,000	950	KIMBERLY CLARK CORP	30,832.38	6,554.98	9,879.32	561.30		28,069.34	2,585.00	63,040.00	69,882.00
600	2,000	KRAFT FOODS INC	17,770.80	47,211.24				64,982.04	1,189.00	18,906.00	74,720.00
1,500	1,700	LILLY ELI & CO	52,122.91	7,037.96				59,160.87	3,136.00	52,560.00	70,652.00
1,000	800	McDONALDS CORP	58,944.70	8,638.98	24,099.69	6,157.89		49,641.88	2,085.00	76,760.00	80,264.00
1,000	900	MCKESSON CORP	55,335.45	11,898.95	19,740.66	4,135.66		51,629.40	722.00	70,380.00	70,119.00
2,400	0	MICROSOFT	78,720.64		64,397.51	(14,323.13)		0.00	160.00	66,984.00	0.00
1,000	1,150	NEXTERA ENERGY INC F/K/A FPL GROUP IN	64,737.02	24,927.81	16,331.72	(4,131.28)		69,201.83	1,842.50	51,990.00	70,012.00
400	80	NIKE INC CL B	29,568.00	36,125.43				65,693.43	480.50	34,168.00	77,096.00
1,000	1,000	NORFOLK SOUTHERN CORP	43,033.72	7,003.85	7,650.87	2,795.87		45,182.57	1,617.00	62,820.00	72,860.00
0	2,200	ORACLE CORPORATION	0.00	72,482.75				72,482.75	342.00	0.00	56,430.00
1,000	1,050	PEPSICO INC	35,397.00	15,717.45	13,043.78	5,964.38		44,035.05	1,938.50	65,330.00	69,667.50
4,000	3,400	PFIZER INC	97,471.75	7,683.80	18,289.94	(26,055.06)		60,810.55	2,480.00	70,040.00	73,576.00
0	1,000	PNC FINANCIAL SERVICES GROUP	0.00	60,751.42				60,751.42	980.00	0.00	57,670.00
1,100	1,050	PROCTER & GAMBLE CO	64,475.75	10,785.22	14,443.24	202.49		61,020.22	2,078.73	70,763.00	70,045.50
1,000	1,450	SOUTHERN COMPANY	31,997.14	23,711.37	3,784.93	481.20		52,404.78	1,945.13	38,230.00	67,120.50
2,600	0	STAPLES INC	58,075.29		40,222.52	(17,852.77)		0.00	754.00	59,202.00	0.00
1,000	0	STATE STREET CORP	55,105.00		46,899.29	(8,205.71)		0.00	10.00	46,340.00	0.00
1,000	1,200	TARGET CORP	50,677.74	20,357.92	10,390.83	(1,715.17)		58,929.66	1,145.00	60,130.00	61,464.00
0	1,450	TEVA PHARMACEUTICAL INDUSTRIES	0.00	68,439.36				68,439.36	772.33	0.00	58,522.00
700	500	UNITED TECHNOLOGIES CORP	40,303.00		14,541.76	2,387.76		28,149.00	1,113.50	55,104.00	36,545.00
2,100	1,800	VERIZON COMMUNICATIONS	69,273.89	7,388.96	17,889.70	(1,670.60)		57,102.55	3,433.75	75,138.00	72,216.00
1,200	1,250	WAL MART STORES INC	63,349.58	13,200.96	11,152.81	448.81		65,846.54	1,531.00	64,716.00	74,700.00
2,018	0	WELLS FARGO & CO	95,084.89		65,099.63	(29,985.26)		0.00	0.00	62,537.82	0.00
		Total Common Equity Securities	***1,908,208.54***	***863,387.67***	***625,785.82***	***(55,069.62)***	***0.00***	***2,090,740.77***	***68,483.03***	***2,395,634.82***	***2,744,520.00***

CHARTER TRUST COMPANY

Acct # 5850910910

MS - 10 Jaffrey Common Trust Funds, January 2011 - December 2011

Shares 1/1/11	Shares 12/31/11	Description of Investment	Balance Begin. of Year	Purchases	Proceeds from Sales	Gain / (Loss) from Sales	Adj Book Value/ Cap Gains	Balance End of Year	Income During Year	Beginning Market Value	Year End Market Value
Closed End International Equity Funds											
800	1,600	ISHARES FTSE CHINA 25 INDEX FUND	34,403.74	35,204.87				69,608.61	1,155.46	34,472.00	55,792.00
1,000	1,200	ISHARES MSCI EAFE INDEX FD	56,727.00	11,961.94				68,688.94	4,448.34	58,220.00	59,436.00
700	1,400	ISHARES MSCI EMERG MKTS INDEX FD	28,848.48	33,752.87				62,601.35	1,102.53	33,349.40	53,116.00
700	1,300	ISHARES MSCI PACIFIC EX-JAPAN INDEX FD	29,472.00	28,719.51				58,191.51	2,157.63	32,886.00	50,609.00
		Total Closed End International Equity Funds	***149,451.22***	***109,639.19***	***0.00***	***0.00***	***0.00***	***259,090.41***	***8,863.96***	***158,927.40***	***218,953.00***
Closed End Domestic Equity Fund											
500	800	ISHARES TR S & P MIDCAP 400 INDEX FD	35,399.15	37,692.92	8,553.86	1,474.03		66,012.24	818.47	45,345.00	70,088.00
350	0	ISHARES TR S & P SMALLCAP 600 INDEX FD	18,692.59		22,511.63	3,819.04		0.00	159.62	23,964.50	0.00
0	0	SPDR-FINANCIAL SECTOR	0.00	82,829.40	64,621.24	(18,208.16)		0.00	683.43	0.00	0.00
		Total Closed End Domestic Equity Funds	***54,091.74***	***120,522.32***	***95,686.73***	***(12,915.09)***	***0.00***	***66,012.24***	***1,661.52***	***69,309.50***	***70,088.00***

CHARTER TRUST COMPANY

Acct # 5850910910

MS - 10 Jaffrey Common Trust Funds, January 2011 - December 2011

Shares 1/1/11	Shares 12/31/11	Description of Investment	Balance Begin. of Year	Purchases	Proceeds from Sales	Gain / (Loss) from Sales	Adj Book Value/ Cap Gains	Balance End of Year	Income During Year	Beginning Market Value	Year End Market Value
Taxable Fixed Income Funds											
43,119.715	21,197.229	VANGUARD FIXED INCOME - PORT. # 536	451,022.28		243,746.60	10,186.75	2,682.20	220,144.63	12,019.25	463,105.74	234,653.32
22,708.191	24,289.176	VANGUARD S-T INV GRADE FD #539	241,558.17	16,080.00			885.62	258,523.79	7,377.50	244,567.22	258,436.83
2,250.000	7,947.564	VANGUARD INFLATION-PROTECTED #119	30,622.50	75,759.60			142.88	106,524.98	3,850.95	29,250.00	112,140.13
6,026.730	5,050.121	VANGUARD TTL BOND MKT INDEX #1351	62,682.00		10,920.00	520.00	256.37	52,538.37	2,082.11	63,883.34	55,551.33
10,108.964	4,712.653	VANGUARD INTERMEDIATE TERM #571	95,782.21		54,885.00	1,526.96	1,029.83	43,454.00	2,607.98	100,280.92	47,079.40
		Total U.S. Government Agency	***881,667.16***	***91,839.60***	***309,551.60***	***12,233.71***	***4,996.90***	***681,185.77***	***27,937.79***	***901,087.22***	***707,861.01***
Domestic Equity Mutual Funds											
592.530	565.263	VANGUARD 500 INDEX FUND #1340	46,038.80	1,672.40	4,374.00	(207.45)		43,129.75	1,091.50	56,693.27	54,067.41
342.164	272.772	VANGUARD TTL STOCK MKT INDEX #1341	9,170.00	3,692.95	6,149.40	1,191.40		7,904.95	147.46	10,425.74	8,240.44
197.730	179.805	VANGUARD EQUITY IN FD #565	7,533.60	7,942.00	9,283.42	1,749.82		7,942.00	124.95	8,449.00	8,254.85
		Total Domestic Equity Mutual Funds	***62,742.40***	***13,307.35***	***19,806.82***	***2,733.77***	***0.00***	***58,976.70***	***1,363.91***	***75,568.01***	***70,562.70***
Closed-End Fixed Income											
125.000	0.000	ISHARES BARCLAYS 1-3 YR TREAS BD FD	10,448.75		10,501.10	52.35		0.00	32.90	10,497.50	0.00
		Total Domestic Equity Mutual Funds	***10,448.75***	***0.00***	***10,501.10***	***52.35***	***0.00***	***0.00***	***32.90***	***10,497.50***	***0.00***
		TOTAL ASSETS	**3,669,446.89**	**1,500,625.73**	**1,111,332.07**	**(53,199.08)**	**4,662.83**	**4,038,815.01**	**121,419.25**	**4,217,704.20**	**4,703,934.42**
Cash		PRINCIPAL - CASH	0.00					0.00		0.00	0.00
		INCOME - CASH	0.00					0.00		0.00	0.00
Fees		BANKING ASSISTANCE FEES							(32,242.32)		
		TOTAL Funds	**3,669,446.89**	**1,500,625.73**	**1,111,332.07**	**(53,199.08)**	**4,662.83**	**4,038,815.01**	**89,176.93**	**4,217,704.20**	**4,703,934.42**

Report of Expenditures

DEPARTMENT	APPROVED	ACTUAL	ENCUMB.	BALANCE
EXECUTIVE OFFICE	279,696	281,497		(1,801)
ELECTION & REGIST.	96,344	103,139		(6,795)
FINANCE ADMIN.	234,935	223,474		11,461
PROPERTY RECORDS	33,757	26,465		7,292
JUDICIAL & LEGAL	42,500	36,223		6,277
PLANNING & ZONING	82,378	71,297		11,081
GENERAL GOVT BLDGS	41,645	24,028		17,617
CEMETERIES	27,101	22,995		4,106
INSUR. - PROP, LIAB, VEH	38,435	38,436		(1)
POLICE DEPARTMENT	1,258,706	1,206,744	1,400	50,562
CONTRACTED SER.	116,754	137,674	3,544	(24,464)
FIRE DEPARTMENT	315,702	336,939		(21,237)
BUILDING INSPECTION	70,351	69,287		1,064
EMERGENCY MGMT	4,654	4,203		451
PROSECUTION	97,120	100,571		(3,451)
HIGHWAY DEPART.	988,516	927,085		61,431
BRIDGES	2,501	2,080		421
STREET LIGHTING	31,000	31,951		(951)
PARKS & COMMONS	29,007	26,028		2,979
RECYCLING/TRANS. STA.	420,065	399,846		20,219
HEALTH DEPARTMENT	2,998	1,670		1,328
ANIMAL CONTROL	700	320		380
WELFARE	172,425	170,155		2,270
RECREATION DEPART.	247,649	236,827	1,000	9,822
PUBLIC LIBRARY	298,895	295,057		3,838
PATRIOTIC PURPOSES	2,000	2,331		(331)
CONSERVATION	350	350		-
ECONOMIC DEVELOP.	29,708	28,651		1,057
DEBT SERVICE	268,471	268,469		2
CAPITAL OUTLAY	130,001	102,709	27,572	(280)
TOTAL GEN. FUND	5,364,364	5,176,501	33,516	154,347
RECREATION REV. FUND	70,418	62,596	-	7,822

STATEMENT OF BONDED DEBT

TOWN OF JAFFREY

BOND NAME - WARR.ART. -NOTES	LENDER	YEAR ISSUED	ORIGINAL AMOUNT	INTEREST RATE %	TERM	DATE OF MATURITY	2012 PAYMENT SCHEDULE Beginning BALANCE	PRINCIPAL 2012	INTEREST 2012	TOTAL 2012
LANDFILL CLOSURE 1992 WA #2 $1.6M	NHMBB	1992	$ 1,191,000	5.20-6.10	20 years	15-Jan-2013	115,000.00	60,000.00	5,185.00	65,185.00
SEWER FACILITY UPGRADE 2002 2001 WA #4 $3.75M (66% Swr 34% GF)	SofNH-DES	2002	$ 933,681	3.704	20 years	1-Jan-2023	560,208.84	46,684.07	20,750.14	67,434.21
SEWER FACILITY UPGRADE 2005 2001 WA #4 $3.75M (66% Swr 34% GF)	SofNH-DES	2005	$ 1,506,247	3.6880	20 years	1-Jan-2025	1,054,372.62	75,312.33	38,885.26	114,197.59
								2012 Payment estimated at time of print		
WASTEWATER TRMT FACILITY 2012 2007 WA #3, et al (66% Swr 34% GF)	USDA-RD	2012	$ 7,278,000	3.75%	25 years	1-Mar-2037	7,278,000.00	89,102.75	136,462.50	225,565.25
WATER SYSTEM IMPROVEMENT 1994 WA #2 $2.903M	USDA-RD	1996	$ 2,355,000	4.50	27 years	11-Jul-2014	400,083.55	84,108.00 97,888.24	18,003.76 (Additional Principal)	200,000.00
WATER MAINS BOND 2000 WA #4 $1.5M (67% Wtr 33% GF)	NHMBB	2000	$ 1,500,000	4.75-5.25	20 years	15-Jan-2021	750,000.00	75,000.00	33,294.50	108,294.50
RIVER ST. WATER MAINS 2005 WA #5 $850k (67% Wtr 33% GF)	SofNH-DES Debt Forgiveness	2006	$ 850,000 $ (170,000)	3.352	20 years	1-Oct-2026	635,263.15 (125,263.15)	34,000.00 8,947.37	21,294.02 (P) Forgiveness	55,294.02
NEW WATER SOURCE-OPTIMIZATION 2005 WA #3 $9.75M (67% Wtr 33% GF)	SofNH-DES Debt Forgiveness	2011	$ 1,733,188 $ (394,015)	2.8640	20 years	1-Mar-2030	1,265,429.64 (373,277.59)	51,042.00 20,737.64	36,241.90 (P) Forgiveness	87,283.90
CATHEDRAL RD WATER MAINS 2009 WA #3a $1.2M 100% Water; Reserved from Retained Earnings	SofNH-DES	2011	$ 417,774		1 Payment Funds Reserved 2006		417,773.60	417,773.60	11,845.47 Interest Estimated at time of print	429,619.07
PIERCE CROSSING/HADLEY RD BRIDGE 2001 WA #5 $750k	NHMBB	2001	$ 750,000	4.125-5.0	20 years	15-Aug-2021	350,000.00	35,000.00	15,372.26	50,372.26
JAFFREY COMMUNITY CENTER 2004 WA #4 $300k	NHMBB	2004	$ 287,500	3.0-5.0	20 years	15-Aug-2024	185,000.00	15,000.00	8,912.00	23,912.00
TOTAL DEBT SERVICE			$ 18,727,891				$ 12,512,590.66	$ 1,110,596.00	$ 346,246.81	$ 1,427,157.80
CAPITAL LEASE - Fire Truck **Crimson Fire**		2010	$ 356,243	3.62%	10 years	1-Apr-2020	321,709.82	30,874.93	11,648.15	$ 42,523.08
								$ 1,141,470.93	$ 357,894.96	$ 1,469,680.88

Summary of Inventory Valuation

Total Land Valuation	$144,191,385
Total Current Use Valuation (breakdown below)	1,484,939
Total Building Valuation	302,826,993
Utilities	4,705,190
GROSS VALUATION	**$453,208,507**

EXEMPTIONS ALLOWED

Blind	$60,000
Elderly	1,463,207
Totally and Permanently Disabled	287,012
Solar	115,631
TOTAL APPLIED EXEMPTIONS	**$1,925,850**
NET VALUATION	**$455,134,357**

CURRENT USE SUMMARY INVENTORY

Classification	Acreage	Current Use Value
Farm Land	1,132.96	$365,872
Forest Land	11,777.97	1,088,388
Unproductive/Wetland	1,572.85	30,679
TOTALS	**$14,483.78**	**$1,484,939**

FINANCIAL SUMMARY
TAX INCREMENT FINANCE DISTRICTS (TIFDs)

Stone Arch Bridge Industrial Park TIFD

2011 Assessed Value.....$11,074,720
1998 Assessed Value (TIFD created) ..... $ 4,740,601

Captured Assessed Value $6,334,119

Revenue $173,365 ..... (tax increment)
Expenditures $66,282

Balance: $107,083 (Returned to the General Fund)

Downtown TIFD

2011 Assessed Value.....$24,007,150
1998 Assessed Value (TIFD created) $12,601,300

Captured Assessed Value..... $11,405,850

Revenue $312,178 ..... (tax increment)
Expenditures $126,123

Balance $186,055 (Returned to the General Fund)

TOTAL RETURNED TO THE GENERAL FUND $293,138

2011 Tax Rate

$27.37 PER $1,000 VALUATION
EQUALIZATION RATIO = 100%

Town Rate	Local School Rate	State School Rate	County Rate	**TOTAL RATE**
$8.32	$13.33	$2.42	$3.30	**$27.37**

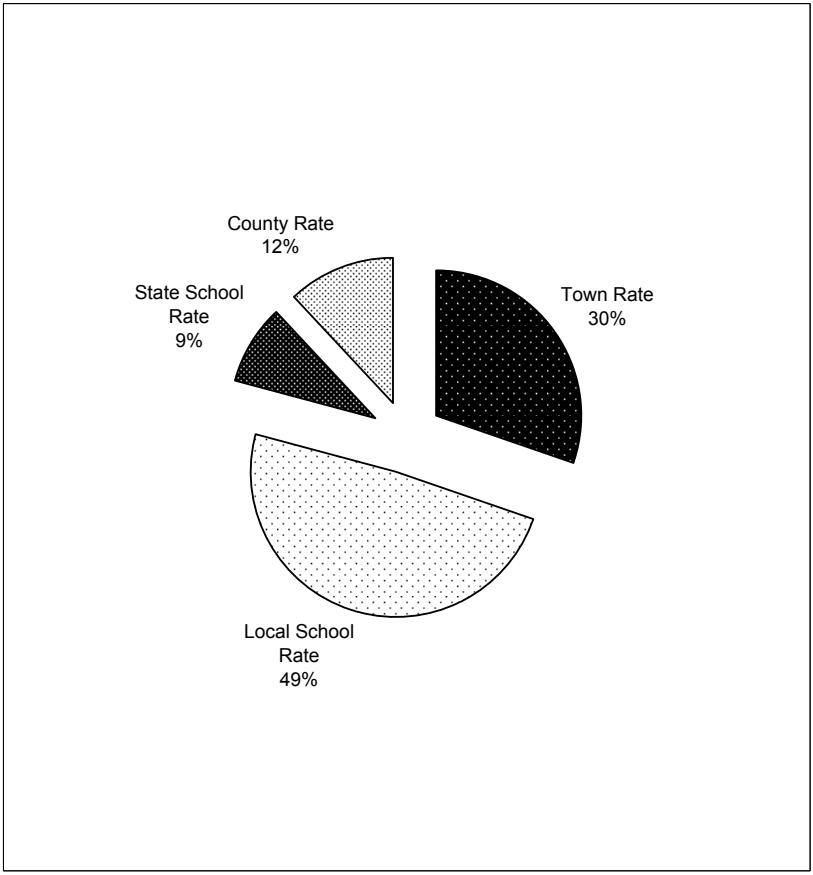

Motor Vehicle Registration, Municipal Agent fee, Motor Vehicle Surcharge fee, & other MV fees	
total remitted to the Treasurer	$698,357.23
total number of vehicles registered - 6672	
Dog Licenses, & other misc dog fees	
total licenses issued - 1073	
total remitted to the Treasurer	$ 6,444.00
Building Permits, Boiler Permits	
total remitted to the Treasurer	$ 18,934.56
Pistol Permits and Parking Tickets	
total remitted to the Treasurer	$ 1,245.00
Town History Volumes	
total remitted to the Treasurer	$ 535.00
Boat Tax	
Total remitted to the Treasurer	$ 12,284.68
Land Fill Revenue	
total remitted to the Treasurer	$ 4,055.00
Dog Fines	
total remitted to the Treasurer	$ 375.00
Cable Franchise Fee	
total remitted to the Treasurer	$ 59,918.80
UCC, Marriage Lic. Fees, Certified Copy fees, Tax Lien fees, etc..	
total remitted to the Treasurer	$ 14,213.48
GRAND TOTAL REMITTED TO THE TREASURER	**$816,362.75**

MS-61

TAX COLLECTOR'S REPORT

For the municipality of JAFFREY, NH Year 2011

DEBITS

UNCOLLECTED TAXES BEG. OF YEAR*		Levy for Year of this Report 2011	PRIOR LEVIES (PLEASE SPECIFY YEARS) 2010	2009	2008 & Prior
Property Taxes	#3110		$ 835,307.93	$ 2.00	$ (2,118.00)
Resident Taxes	#3180				
Land Use Change	#3120				
Yield Taxes	#3185		$ 8,946.03		
Excavation Tax @ $.02/yd	#3187		$ 110.00		
Utility Charges	#3189		$ 272,908.72	$ 2,201.95	$ (9.50)
Property Tax Credit Balance**		< >			
Other Tax or Charges Credit Balance**		< >			
TAXES COMMITTED THIS YEAR				For DRA Use Only	
Property Taxes	#3110	$ 12,755,738.00			
Resident Taxes	#3180				
Land Use Change	#3120	$ 24,600.00			
Yield Taxes	#3185	$ 10,599.86			
Excavation Tax @ $.02/yd	#3187	$ 829.07			
Utility Charges	#3189	$ 2,315,562.27	$ 155.00		
OVERPAYMENT REFUNDS					
Property Taxes	#3110	$ 10,612.00	$ 4,216.50		$ 2,118.00
Resident Taxes	#3180				
Land Use Change	#3120				
Yield Taxes	#3185				
Excavation Tax @ $.02/yd	#3187				
Utilities	#3189	$ 1,086.57	$ 713.90		$ 20.05
Interest - Late Tax	#3190	$ 14,907.60	$ 46,873.93	$ 53.53	$ (20.05)
Resident Tax Penalty	#3190				
TOTAL DEBITS		**$ 15,133,935.37**	**$ 1,169,232.01**	**$ 2,257.48**	**$ (9.50)**

MS-61
Rev. 10/10

MS-61

TAX COLLECTOR'S REPORT

For the Municipality of JAFFREY Year Ending 2011

CREDITS

REMITTED TO TREASURER	Levy for Year of This Report	PRIOR LEVIES (PLEASE SPECIFY YEARS)		
		2010	2009	2008 & prior
Property Taxes	$ 12,042,771.11	$ 511,670.23	$ 2.00	
Resident Taxes				
Land Use Change	$ 4,500.00			
Yield Taxes	$ 10,599.86	$ 6,283.04		
Interest (include lien conversion)	$ 14,584.95	$ 42,568.50	$ 53.53	$ (20.05)
Penalties				
Excavation Tax @ $.02/yd	$ 759.07	$ 110.00		
Utility Charges	$ 2,014,019.88	$ 231,431.95	$ 190.33	$ 0.05
Conversion to Lien (principal only)		$ 357,904.73		
DISCOUNTS ALLOWED				
ABATEMENTS MADE				
Property Taxes	$ 1,805.81	$ 9,236.23		
Resident Taxes				
Land Use Change				
Yield Taxes				
Excavation Tax @ $.02/yd				
Utility Charges	$ 10,011.34	$ 79.00	$ 2.00	
Interest	$ 250.46	$ -		
CURRENT LEVY DEEDED				
UNCOLLECTED TAXES - END OF YEAR #1080				
Property Taxes	$ 721,773.08	$ (15.93)		
Interest	$ 72.19	$ (9.07)		
Land Use Change	$ 20,100.00			
Yield Taxes				
Excavation Tax @ $.02/yd	$ 70.00			
Utility Charges	$ 293,979.85	$ 9,973.33	$ 2,009.62	$ 10.50
Property Tax Credit Balance**	< >			
Other Tax or Charges Credit Balance**	-1362.23			
TOTAL CREDITS	$ 15,133,935.37	$ 1,169,232.01	$ 2,257.48	$ (9.50)

Page 2 of 3

MS-61

TAX COLLECTOR'S REPORT

For the Municipality of JAFFREY Year Ending 2011

DEBITS

	Last Year's Levy	PRIOR LEVIES (PLEASE SPECIFY YEARS)		
	2010	2009	2008	2007 & Prior
Unredeemed Liens Balance - Beg. Of Year		$ 248,731.20	$ 138,467.10	$ 70,443.14
Liens Executed During Fiscal Year	$ 378,273.26			
Interest & Costs Collected (After Lien Execution)	$ 15,079.67	$ 30,305.21	$ 52,581.43	$ 32,310.91
TOTAL DEBITS	$ 393,352.93	279036.41	191048.53	102754.05

CREDITS

REMITTED TO TREASURER		Last Year's Levy	PRIOR LEVIES (PLEASE SPECIFY YEARS)		
		2010	2009	2008	2007 & Prior
Redemptions		$ 164,470.39	$ 125,961.96	$ 130,048.17	$ 51,416.08
Interest & Costs Collected (After Lien Execution)	#3190	$ 13,042.07	$ 31,143.82	$ 53,056.15	$ 33,707.76
Abatements of Unredeemed Liens		$ 559.36	$ 1,465.75		
Liens Deeded to Municipality					
Unredeemed Liens Balance - End of Year	#1110	$ 215,281.01	$ 120,464.88	$ 7,944.21	$ 17,630.21
TOTAL CREDITS		393352.83	279036.41	191048.53	102754.05

Under penalties of perjury, I declare that I have examined the information contained in this form and to the best of my belief it is true, correct and complete. Subject to audit

TAX COLLECTOR'S SIGNATURE Dawn L Oswalt **DATE: 1/20/12**

MS-61
Rev. 10/10

Treasurer's Report

For the Period of January 1, 2011, to December 31, 2011

RECREATION REVENUE FUND	
Balance as of January 1, 2011	$32,133.16
Income	$68,697.85
Interest	$74.51
Bank Fee Credit	.00
	$100,905.52
Expended (Town of Jaffrey)	$ 66,735.65
Returned Checks	$395.00
Bank Fee	$10.00
Balance as of December 31, 2011	$33,764.87
BONDS AND SECURITY ACCOUNT	
Balance as of January 1, 2011	$16,740.54
Income	$3,300.00
Interest	$29.41
	$20,069.95
Expended (Released Security Deposits)	$6,259.20
Balance as of December 31, 2011	$13,810.75
HELD EVIDENCE ACCOUNT	
Balance as of January 1, 2011	$9,477.76
Income	$1,144.00
Interest	$4.74
	$10,626.50
Expended (Released Evidence)	$648.00
Balance as of December 31, 2011	$9,978.50
JAFFREY CONSERVATION FUND	
Balance as of January 1, 2011	$23,970.56
Income	$7,744.21
Interest	$20.76
	$31,735.53
Expended	$0.00
Balance as of December 31, 2011	$31,735.53

IMPACT FEE ACCOUNT

Balance as of January 1, 2011	$23,372.65
Income	$13,048.79
Interest	$59.42
	$36,480.86
Expended	$430.00
Balance as of December 31, 2011	$36,050.86

D.A.R.E. PROGRAM

Balance as of January 1, 2011	$386.90
Bank Fee Credit	$4.00
Interest	$0.75
	$391.65
Expended	$0.00
Balance as of December 31, 2011	$391.65

JAFFREY EQUITABLE SHARING FUNDS

Balance as of January 1, 2011	$3,618.47
Income	$14,965.92
Interest	$22.14
	$18,606.53
Expended	$0.00
Balance as of December 31, 2011	$18,606.53

REVOLVING LOAN FUND

Balance as of January 1, 2011	$27,839.61
Income	$4,057.91
Interest	$61.90
	$31,959.42
Expended	$0.00
Balance as of December 31, 2011	$31,959.42

Respectfully submitted,

Sandra M. Stewart
Treasurer

Alice Poole Fund

During the year 2011 we made contributions to the Jaffrey Woman's Club Dental Program, The Shelter from the Storm, Santa's House and the Jaffrey Food Pantry.

We sponsored several young children at summer camp offered by the Jaffrey Recreation Department, and approved another student loan.

We continue to purchase magazine subscriptions for the Good Shepherd Rehabilitation Center and provide small birthday gifts to local residents living there. Many of the elderly Jaffrey residents were remembered with small gifts, usually in the form of gas cards and small checks as well as fuel assistance.

Gift certificates for food orders were purchased from Market Basket and certificates for clothing were purchased from Wal-Mart. The certificates were distributed during the Holiday Season and at other times during the year.

This year we were able to provide Student Loans to four Conant graduates going onto college and we also gave two scholarship gifts to other students pursuing specialized studies.

As usual, The Alice Poole Fund Committee continues to spend all of the interest received from the Alice Poole Fund Trustees in accordance with the will of Alice Poole.

Committee Members:

Randyl P. Cournoyer, Jr. , Chairman
Jeannelle Moore, Treasurer
Cynthia Hamilton
Sheila Girbach
Judith L. Roberts

Alice Poole Fund

Beginning Balance, January 1, 2011		324.40
Receipts:		
Bank credit for check mistake (machine read wrong)	1,000.00	
Student loan repayments	2,200.00	
Trustees of Trust Funds	7,269.74	
Total of Receipts		10,469.74
Total:		10,794.14
Disbursements:		
Aid to families (gift card pur.)	2,110.00	
Aid & gifts-elderly (cash gifts & donations)	1,557.82	
Aid to Non-Profit (Santa's House etc)	3,012.00	
Bookkeeping supplies, stamps, cards, etc.	108.20	
Scholarship Gifts	700.00	
Bank Error Corrected	1,000.00	
Student Loan	1,900.00	
Total Disbursements		10,388.02
Ending Balance, December 31, 2011		406.12
Total:		10,794.14

Respectfully Submitted

Jeannelle Moore, Treasurer

Reports
Boards, Commissions and Committees

Board of Selectmen

We would like to start this report from your Select Board, by thanking the citizens of Jaffrey. Each year you accept responsibility to make our community viable, welcoming and well governed. You volunteer for town committees, come to Town Meeting, vote in national, state and local elections, support local businesses and non-profits and work together to make a future for our children. We hope that you will continue this work into 2012. The Jaffrey Board of Selectmen is grateful.

2011 delivered many unexpected events: a hurricane, a delayed budget process, and an early snowstorm. It also was the year when new projects began to take shape. Some of these projects are as follows:

- Partial restoration of the Main St. dam has been begun. As soon as the water level recedes we will install the new gates and complete the project.
- The Gilmore Pond bridge (culvert) reconstruction is in progress. Delays in permitting and weather challenges have moved the completion to 2012.
- The Rt. 202 bypass project remains on the latest DOT 10-Year plan. The Town's Economic Development Council, in partnership with Franklin Pierce University, hosted "Downtown Dialogues" and will continue to seek broad-based input and support. We anticipate getting a "Safe Routes To School" grant to study further safety improvements.
- Elite Laundry clean-up is progressing well and the Town is hoping to develop the site moving forward.
- Squantum Well is on schedule to come on line in 2012.
- Our latest grant application for funding of the Stone Arch water line was submitted for judgment at yearend. We remain optimistic we can fund this project through grant(s) and the TIFD.
- We are hopeful that in 2012, our economy will grow and allow us to invest in Jaffrey's infrastructure and support the work that is already in progress. The coming year will present new challenges.

As we move forward, the Select Board will work diligently to try and balance the consequences of cuts made at state and county levels to our local funding. It will be a difficult task but one that must be faced.

This will be the first year the Town will experience the impact of financing our new Waste Water Treatment Facility. In an effort to offset the loss of

the promised $8M State Aid Grant funding, we have arranged a loan of 25 years. Unfortunately for a town this size, the impact is still significant.

In an effort to minimize the tax impact of our WWTF debt spending, we will again push out a significant amount of important capital spending. We, as a town, must recognize that this will affect the quality of our infrastructure and will not be sustainable. Our roads, facilities and equipment are key to the level of service that you expect from the Town.

In 2012, it will become the responsibility of the Town to fund the cost for Fire and Ambulance Mutual Aid. In the past, the taxes paid to Cheshire County supported this contract. The Cheshire County Commissioners informed the town this fall that will no longer be the case. We will work to recoup those dollars from the County budget.

As we work together to face our future, we would like to thank you for your continued support, advice and assistance.

Respectfully,

Kathleen Batchelder, Chairman
Jeanne LaBrie
Don MacIsaac

Town Moderator

One of the most important responsibilities of the Moderator is overseeing of the elections. This year we have four elections: the (National) primary, town elections (March 17), the (State) primary elections (September 11), and the General election (November 6). Recent events in both our State Legislature and the media have raised concerns about the integrity of our elections; the accuracy of our electronic voting machines, the possibility of voter fraud, and whether our election process is what most of us think it is and should be. We are very fortunate in Jaffrey to have outstanding people who are involved in this process.

Our Town Clerk, Maria Chamberlain, is extremely knowledgeable, conscientious, and personable. Our (elected) Supervisors of the Checklist take their job very seriously. They meet throughout the year for voter registration and changes to the checklist, register new voters, and maintain the checklist. As with many other aspects of life today, the requirements of the Federal and State government have made what was once a less demanding job, much more complicated and time consuming.

Finally we have the wonderful folks who work at the polls, handing out the ballots and helping voters. There are two inspectors of the election appointed by the chair of each of the two major parties. They are aided by ballot clerks, one from each of the two major parties, and appointed by the party chair. Our polls open at 8:00 AM and close at 7:00 PM and our polling place, the Veterans of Foreign Wars Post 5613, has proven to work very well. I'd like to thank not only the people in the positions previously mentioned, but also my Assistant Moderator Jeanne LaBrie, Deputy Town Clerk and Tax Collector Dawn Oswalt, and Assistant Moderator Peter Lambert for their tireless dedication to our election process. Also Steve Rigopoulous of Steve's Lettering, the Moderator's Advisory Committee, Roy and Nancy Stone, the Jaffrey Chamber of Commerce, and the party chairs. Thank you, too, to the voters who have contacted me with their comments and concerns. Being the Moderator is an honor of which I am very proud, and I am appreciative of your confidence and ongoing support.

Respectfully submitted,

Marc P. Tieger, Moderator
Town of Jaffrey

THE CEMETERY COMMITTEE was established in 1991 to advise the Town on the operation, maintenance and preservation of Jaffrey's public cemeteries: Conant, The Old Burying Ground, Cutter, Cutter Extension and Phillips-Heil (also the inactive cemeteries, Village and Smallpox). It is composed of representatives of the American Legion and Veterans of Foreign Wars, the Historical Society, Cournoyer Funeral Home, the Board of Selectmen and up to five appointed Members at Large. Randall Heglin, Director of Public Works, and Bruce Hautanen assist the Committee in its work. The *Resolution* establishing the Committee and the *Cemetery Rules and Regulations* are on the Town's website: http://townofjaffrey.com

CEMETERY STATISTICS FOR 2011

Available Lots:	Conant	Phillips	Phillips-Heil	Cutter	Cutter Extension	Old Burying Ground
Burial (double)	348	0	80	0	5*	0
Cremation	11	21	29	0	31*	0
Sale of Lots:						
Burial (double)	4	0	0	0	0	0
Burial (single)	0	0	0	0	0	0
Cremation	11	0	0	0	0	0
Burials:						
Full	5	0	1	0	3	0
Cremation	3	2	0	2	0	0
Disinterment	0	0	0	0	0	0

*Section B single lots only. Additional lots will become available in future years.

During 2011 the Committee met four times with Town staff to discuss operation, budget and maintenance issues, or to undertake inspections. Each cemetery is overseen by a member of the Committee. This oversight involves inspecting the cemetery from time-to-time and reporting on conditions and problems at Committee meetings. Members of the Committee also participated in several work sessions to 1) straighten headstones; 2) continue the restoration of the cast iron fence surrounding John Conant's grave; and 3) record and photograph the gravestones in Conant Cemetery (800 completed, 500 yet to be done), in Cutter Cemetery and in the Old Burying Ground.

Katsura Landscaping continues to do an excellent job of grass cutting, cleanup and grounds maintenance at all the cemeteries. Andrew Webber

replaced the sill of the Hearse House at Village Cemetery and repaired the wood-rail fence at the entrance, while Green Side Fence Co. repaired the chain link fencing that had been damaged by a falling tree.

A *Cemetery Trees Trust Fund* was established at the 2007 Town Meeting. At last year's Town Meeting, $3,000 was added to the fund. (In addition $500 in private contributions have been received.) $5,100 was expended in 2011 to pay for the removal of six very old maples in the Old Burying Ground and for grinding the stumps. These trees had exceeded their expected life spans and posed a threat to the surrounding historic headstones. Additional trees including very large white pines will be removed in 2012 if the logistics of the removal can be safely worked out. The balance of the Trust Fund now stands at ca. $9,300.

Minor gravestone repairs and stone straightening were done by volunteers. The large Gilmore obelisk in the Old Burying Ground, which was dangerously leaning, was moved, a foundation added and moved back in place by John Kaufhold of Peterborough Marble & Granite. He repaired as well several broken headstones in the Old Burying Ground and Conant Cemetery. The costs of these ($750) were borne by the *Gravestone Restoration Trust Fund*, the balance of which now stands at nearly $7,500. At last year's Town Meeting, $1,000 was added to the fund. More stone straightening and resetting is planned for the Old Burying Ground and Village Cemetery in 2012. Also the Bradley monument in Conant Cemetery will be thoroughly cleaned by John Kaufhold (there is a dedicated fund created by Mark S. Bradley for this work).

Phase VI of the volunteer effort of restoring the iron fencing surrounding John Conant's grave at the cemetery named for him was undertaken by members of the Committee. One and a half sections were scraped and painted. The completion of this project is now in sight. The goal in 2012 is to finish another two sections.

It is expected that a new storage shed will be purchased for Conant Cemetery in 2012, paid for with proceeds from the Bradley Trust.

Residents and lot owners are reminded that the Town's *Cemetery Rules & Regulations and A Guide to the Public Cemeteries of Jaffrey* are available from the Department of Public Works and on the Town website. The Cemetery Committee has a page on the site under Town Government,

Committees/Commissions. More content was added or expanded during 2011 (inventories and photographs of graves in the Old Burying Ground, Phillips-Heil and Village Cemeteries). Information on some but not all graves in Jaffrey is available on www.jaffreyhistory.org.

The Monadnock and Dublin Garden Clubs— in observance of the Garden Club of America's centennial in 2013—are taking on Cutter Cemetery as a project. The intention is to enhance this cemetery's distinctive sugar maple allées. Trees that have long gone will be replaced in 2012. Cuttings from the original trees are now being propagated in a temporary nursery in Cutter Extension. The clubs have been successful in raising funds for trees and the Committee is appreciative of their efforts and looks forward to admiring the results.

During 2011, Andy Roy, an experienced slate letter carver, and Emily Preston joined the Committee as a representative of the Veterans of Foreign Wars and a member-at-large, respectively. The Committee welcomes their participation.

The Committee thanks those volunteers who have shown an interest in Jaffrey's cemeteries by devoting their time and attention to their care and maintenance over the past year.

The Entrance to Village Cemetery and the Hearse House

Conservation Commission

The Conservation Commission was established in accordance with Revised Statutes Annotated (RSA) 36-A for the proper use and protection of Jaffrey's natural resources and watersheds. The Commission provides a focal point within the town and its government for environmental concerns, joined in 2007 by the Energy Committee. The Commission may advise the Planning Board and other local bodies on conservation matters. The Commission may act more directly to protect natural resources by acquiring land, either outright or through easements, with the approval of the Selectmen. The Commission also manages designated town forests.

2011 was a planning and building year for the Conservation Commission in several ways. Several members of the commission enrolled in training classes offered by the Monadnock Conservancy and the University of New Hampshire. These included a Forest Laws Workshop and Conservation Leadership Training. These courses provided members with a great deal of knowledge about the roles, goals and approaches to managing and protecting open spaces and encouraging responsible public use of our local conservation areas such as Children's Woods and Cheshire Pond.

The commission contributed to a number of projects during the year. These included the sponsorship of a Jaffrey student at Camp Wildwood, participation in planning and fundraising for the Shattuck Farm easement and other activities described in more detail below.
Activities during the year included:

1. Building of kiosks and an accurate trail map for Children's Woods and Carey Park. The kiosks will be installed in the spring of 2012 and the maps will be available on the Town of Jaffrey website, as well as in information boxes at the kiosks in Children's Woods. Bird houses and duck boxes were also purchased and will be installed at Children's Woods in the spring
2. Participation and planning in conjunction with the Monadnock Conservancy for the easement on the Shattuck Farm. This is a scenic and historic working farm with over half a mile of scenic frontage along Great Road and Fitzwilliam Road. There are five hay fields totaling about 23 acres, about 10 acres of wetlands, and the balance being forested. The most compelling aspects of this project are connecting already protected lands on both sides of the property, protection of important soils, and preserving the scenic view along the roads.
3. Acquisition of two weed/brush management tools that are available

for free use by any town resident wishing to use them for the control of invasive species on their property.

4. Sponsorship of an Eagle Scout project to improve access at the Cheshire Pond Conservation area and to build a trail sign and kiosk at the entrance on Nutting Road.
5. Coordination with the Nature Conservancy and the Monadnock Conservancy to transition the ownership of Whittemore Island (in Thorndike Pond) from the Nature Conservancy to the Town of Jaffrey. The town will take ownership of the island in 2012.
6. Participation in the 2011 Riverfest with demonstrations of invasive species and presentation of Natural Resources Inventory maps
7. Participation in deliberations on the establishment of an Open Space Committee for the Town.
8. Adoption of the Natural Resources Inventory (NRI) into the Town Master Plan by the Planning Board. The NRI will be used in conjunction with other planning tools in ensuring that the Planning Board deliberations reflect the goals of the Town Master Plan.
9. Routine tasks included monitoring the following environmental activities: wetland permit applications, the easement on Gray Goose Farm, and several timber harvests and construction projects in town. The Commission also assisted landowners seeking funds for a conservation easement and citizens with conservation questions.

Commission member James Bearse left the commission in the fall of 2011, and he was replaced by Nancy Beiter who joined the commission in October of 2011.

Going forward into 2012, the Commission has the following aspirations:

1. Ensure that individual Commission members gain expertise in and take responsibility for specific conservation areas.
2. Enhance public education with the production and distribution of a brochure that explains clearly the role and responsibility of the Commission.
3. Improve coordination with other Town Committees and Boards.
4. Continue to improve the information that is presented on the town website.
5. Identify conservation related programs that can be made available to the public.

Conservation Committee

The Commission welcomes participation by Jaffrey citizens in its deliberations and activities. It also encourages inquiries and suggestions. The town website contains the schedule of meetings and approved minutes of past meetings, as does the bulletin board at the Town Offices. Relevant documents may also be found on the town website, including the Natural Resources Inventory, the Management Plan for the Cheshire Pond Conservation Area, the Baseline Documentation Report for Gray Goose Farm, and the 2005 Cost of Community Services Study.

Respectfully submitted,

Michael George, Chair
Nancy Beiter
Nora Barton Bryant
Carolyn D. Garretson,
William J. Graf
Patricia T. Weiner
Ronald H. Rogstad, Alternate

Economic Development Council

The Economic Development Council (EDC) is made up of business people, community leaders, and local residents with an interest in promoting the economic vitality and growth of Jaffrey. The EDC is committed to promoting business friendly policies and creating business and job opportunities which build on our retail and manufacturing base. Priorities for this year included planning for pedestrian improvements in the downtown area, continued partnership with NH DOT on the route 202/124 traffic project, and developing a more formal marketing plan for the TIF Districts.

After many years of service, the EDC regretfully accepted the resignation of Jim Dumont.

This spring and early summer has brought several business expansions in town. Millipore and Teleflex have added personnel and are planning minor changes in their site plans. The Bradco Nine building (former Somero building) has been adding additional businesses as leased space. The Printegra building was recently purchased and the new owners are leasing available space there as well.

The EDC, Planning Board and TEAM Jaffrey continued out-reach and planning for downtown through a series of public forums *"Downtown Dialogues"* facilitated through the Center for Civic Life at Franklin Pierce University. The dialogues were structured to address issues raised by the public in prior workshops regarding the route 202/124 "dogleg" traffic improvements, development of Community Field, and pedestrian safety. Each discussion focused on a particular concern; roundabout and bridge design, streetscape and tax base expansion, pedestrian and bicycle accessibility, and a final conversation on finding common ground. The results of the dialogues will be available on the Town website and through the EDC office. While the traffic improvement project is on the State's 10 year transportation plan, the EDC recognizes the importance of gaining consensus and creating a comprehensive plan for downtown.

The remediation at Elite Laundry has made significant progress this year. Through the use of the supplemental funding through the NH DES Brownfields program, bio-chemical treatment within the trench system on site and in the wells closest to and immediately down-gradient from the source area has been initiated. At this time injection events have been budgeted on a three to six month interval. Monitoring reports and results are available on the Town web site, the Library and at the EDC office. As the site work has come to a close, the properties will be available for redevelopment. The EDC and Selectmen are working toward a reuse plan for the site.

Tax Increment Financing Districts

Downtown TIFD:

The Downtown TIFD continues its support of TEAM Jaffrey. Projects this year included the traffic improvements to the route 202/124 "dogleg"; matching funding for the EPA grant for the Elite Laundry cleanup, engineering costs for the downtown dam repairs, support for the planning for the Community Facility, and bond payments on the purchase of Community Field.

Anticipated Revenue: $281,117

TEAM Jaffrey	$30,000	Team Jaffrey Support
Economic Development/Marketing	$3,000	Matching funds for marketing projects
Downtown Traffic	$40,000	The Downtown Traffic and Intersection Improvements for Route 202/124 "dogleg".
Elite Laundry Cleanup	$45,000	Matching funds for the EPA Brownfields Cleanup.
Downtown Dam	$65,670	The engineering plans for the Downtown Dam have been completed, funding this year is for the repairs.
Community Facility	$50,000	Architectural and survey work for community facility.
Community Field	$5,000	Access Improvements; pave driveway and install berm.
Community Field Bond	$24,662	Bond for the land purchase and building demolition at the Community Field Site.
Administration	$9,491	Economic Development administration costs
Total Expenses:	$272,823	Note any unexpended funds or revenues not anticipated at the onset of the fiscal year are returned to the General Fund.
Anticipated Returned Revenues	$8,294	See Summary of Inventory Valuation for actual returned revenues.

Stone Arch Bridge TIFD:
Funding applications were submitted to the USDA and the Economic Development Administration for the Stone Arch Bridge Water Mains. Engineering for the project is 75% complete with the Bid and Contract Specifications Package prepared.

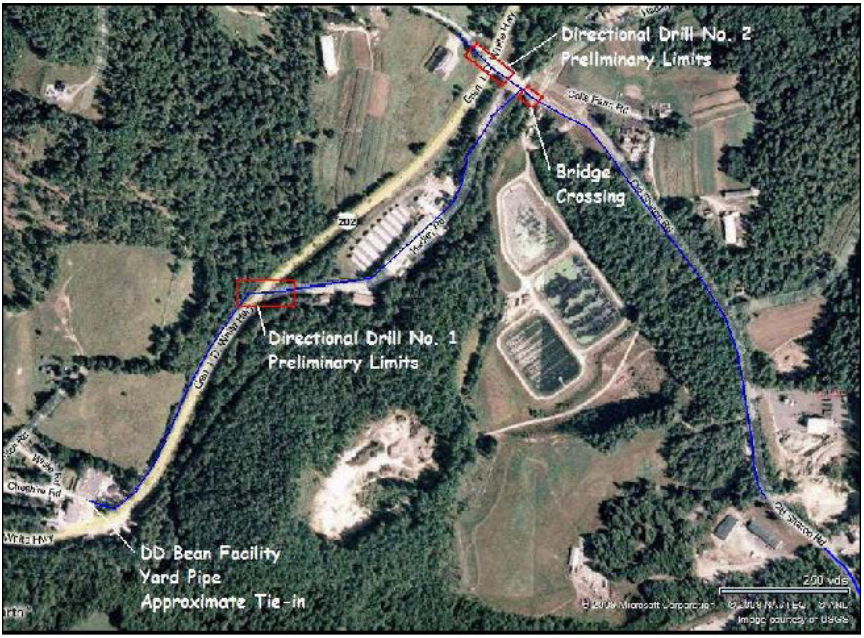

Anticipated revenue $174,118

Bridge Bond	$57,172	This is the annual bond payment for the intersection improvements at the Old Sharon Road and Route 202 intersection.
Water Main (Design)	$80,000	Water Main alternatives analysis; data collected in-house, complete engineering and bid package. Grant solicitation 2011.
Economic Development/ Marketing	$3,000	Matching Funds for marketing. The EDC website was updated this year.
Administration	$9,491	Economic Development administration costs.
Total Expenses:	$149,663	Note any unexpended funds or revenues not anticipated at the onset of the fiscal year are returned to the General Fund.
Anticipated Returned Revenues	$24,455	See Summary of Inventory Valuation for actual returned revenues.

We look forward to the coming year and the opportunities it will present as we proceed with ongoing projects and begin new initiatives to help sustain Jaffrey's economic vitality.

Kathy Batchelder, Chair
Jim Dumont
Don MacIsaac
Steve Walker
Bill Schofield
Norman Langevin

Respectfully submitted,
Jo Anne Carr
Director of Planning &
Economic Development

Noteworthy Energy Committee developments in 2011 included the following:

Carbon/Energy Challenge: In 2011, the Town participated in a town-wide Carbon/Energy Challenge in competition with Rindge and Temple. In doing this, Jaffrey joined in the New England Carbon Challenge, a joint project of the University of New Hampshire and Clean Air-Cool Planet. In the end, Temple won the competition achieving a higher percentage of participating households than either Jaffrey or Rindge. The Jaffrey Energy Committee deemed the project a success, however, in that 37 Jaffrey households did in fact access and use the Carbon Challenge on-line household energy planning tool at www.myenergyplan.net.

NH Energy and Technical Assistance Planning (ETAP) project: As a result of contacts initiated by the Energy Committee, and with the support of the Jaffrey Select Board, the Town of Jaffrey is now benefiting from participation in the New Hampshire Energy and Technical Assistance Planning for NH Communities (ETAP) program administered by the Southwest Regional Planning Commission. The project includes collection of historical municipal energy data in a format that then may be assessed using a sophisticated comparative assessment energy inventory tool that has been developed by Peregrine Energy Group. The project also includes an energy assessment of the Town Library and preparation of a draft technical assistance report by Peregrine. All ETAP services are free to the Town of Jaffrey.

Support for a new regional energy resource initiative: With the support and participation of energy committees throughout the Monadnock region, including the Jaffrey Energy Committee, initial meetings were held in late 2011 to see if an initiative similar to the very successful Plymouth Area Regional Energy Initiative (PAREI) program could be organized for the Monadnock region. PAREI has installed many solar hot water systems at homes throughout the Plymouth region using a professionally-directed community "barn raising" model. A Monadnock initiative would likely include weatherization and educational projects in addition to solar installations. The initial organizing meetings have been promising. Further development and implementation of this project in 2012 is expected.

Goals and Objectives: The purposes to be served by the Committee are set forth in Article II of its By-Laws as follows: "The Jaffrey Energy Committee, acting as advisor to town officials, the schools, businesses and residents on energy matters, will seek to encourage energy conservation and sustainability (and to save money wherever possible) through the wise use of energy, giving special attention to minimizing carbon dioxide emissions, fossil fuel dependency, and wasteful energy consumption while maximizing clean renewable energy use. Among numerous critical energy challenges and opportunities, the Committee shall advocate: reduction of energy and environmental waste through smart recycling; reduction of carbon and other harmful fuel emissions through technological innovations and through shifts to alternative energy sources that minimize fossil fuel dependency; reduction of costs of residential, commercial and town lighting through elimination of unnecessary lighting, use of low energy lighting sources, and good lighting management practices; reduction of heating and air conditioning costs in buildings by maximizing energy conservation and efficiency and other performance factors; increase of energy efficiency through reformed building and property development codes; collaboration with other local, state and national organizations, including other town energy committees, to advance the above-stated purposes."

Committee organization: Members of the Committee at the close of 2011 were Harry Young (Chair), Richard Ames (Vice-Chair), Doug Clayton, Margaret Dillon, Rob Stephenson, Douglas Starr and Kevin Lenzo. The Committee encourages all those interested in participating in the work of the Committee to come to the Committee's meetings (times and locations are posted) or to contact its Chair for further information. Notices, reports, documents and links related to the Committee's work are posted at the Committee's page at: www.town.jaffrey.nh.us/Committees/Energy/JECHome.html .

Respectfully submitted
for the Jaffrey Energy Committee by,

Richard Ames, Vice-Chair

Historic District Committee

The Jaffrey Historic District Commission was established by the citizens in 1969 to safeguard the heritage of Jaffrey Center by a) preserving a district that reflects elements of its cultural, social, economic, political and architectural history, b) conserving property values in the district, c) fostering civic beauty, and d) promoting the use of a historic district for education, pleasure and welfare of the citizens.

In the year 2011, the Historic District Commission met 9 times to discuss business relating to the Commissions ordinance to "regulate the construction, alteration, painting, moving, demolition, or use of the structures and places" within the district. No formal applications were filed. The Commission held one informational Public Hearing on a CLG Grant.

The Commission applied for and received a CLG Grant to have a walking tour of the Squantum Village created. This will be a self guided tour that will complement two previous self guided tours, one of Downtown Jaffrey and the other of Jaffrey Center.

The Commission co-sponsored the annual event of a reading of the Declaration of Independence on July 4th at the Meetinghouse which was well attended by Jaffrey residents as well as many people from surrounding towns.

The Commission would like to extend its sincere thanks to the residents and neighbors of the District for cooperating and considering the impact any changes to their homes and businesses might have on the overall character of the Historic District.

The Commission would like to thank the Selectmen's Meetinghouse Committee for the continuing coordination and ongoing restoration of the Meetinghouse

All residents are reminded that the Historic District Commission's regular monthly meetings are held on the first Thursday of the month at 7pm. Winter meetings are held in the Town Office; summer meetings are in the Meetinghouse.

Respectfully submitted,

Thomas Rothermel, Chairman
Teresa Sargent, Secretary
Marijean Parry
Rick Stein
Tuesday Wright
John Minteer
Jeanne Labrie, Selectmen's Rep.
Robert Deschenes, Plan. Bd. Rep.

Library Treasurer

Annual Summary 2011

Library Funds	**12/31/2010**	**12/31/2011**
Jean Bradford Page Fund	$26,169.69	28,543.98$
Bean Reading Room Fund	$8,199.84	$8,931.84
Wetherell Fund	$632,875.01	$654,259.69
Harrison Tweed Blaine Fund	$1,509.56	$1,893.21
Marian Houghton Fund	$2,869.10	$3,598.27
Cutter Fund	$70,391.96	$72,378.97
Totals	$742,015.16	$769,605.97

Checking Account

Balance on hand January 1, 2011	$1,777.33

Income

Wetherell Fund	$21,327.86
Town Trust Funds	$8,590.12
Adult	$1,000.00
Children's	$723.99
Replacements Income	$338.48
Page Fund	$700.00
Cutter Fund	$4897.18
Miscellaneous	$25.00
Total Income	$37,602.63

Expenses

Cutter Fund	
Repairs/miscellaneous	$600.00
Books, etc.	$516.58
Programs	$1,843.74
Bean Fund	
Repairs	$217.85
Page Fund	
Books, etc.	$323.46
Programs	$535.00

Replacements	$296.55
Adult Gifts	$361.78
Children's Gifts	$646.52
Repairs	$2,322.90
Town of Jaffrey	$25,000.00
Miscellaneous	$1,875.00
Total Expenses	$34,539.38

Checking Account

Balance on hand December 31, 2011 $1,285.92

Respectfully submitted by:

Steven Van Houten
Library Treasurer

Have you visited the library from your home computer yet? We have completed one full year using our web-based automated system which is available 24/7. Patrons can view new additions to the collection, request and renew items and receive updates and notices by email. All you need for access is the barcode number on your library card. If you don't have a card or can't find yours, please call the library or stop by and request one. Our web-site continues to feature access to our catalog, databases, and upcoming events. Check it out at www.jaffreypubliclibrary.org. Ancestry Library Edition database, an excellent source for researching genealogy, continues to be accessible but only through the computers in the library. We continue to participate in the "Downloadable Audio Program" offered by the New Hampshire State Library. The program expanded recently to include the Amazon Kindle. Information about this service is available at http://nh.lib.overdrive.com or through our library website.

The Mildred Cutter bequest and Page Fund enabled us to present our Summer Reading program, along with other special programs and material for children. Encouraging reading in our younger users is a high priority at the library. Our staff visits area daycare centers, preschools, and public schools to offer our resources and services. The annual Summer Reading Program encouraged kids to "Paws to Read". 130 kids read and listened to books for a total of 2,586 hours!

We are working with the ACCESS program which in underway at the Jaffrey Grade School and the Jaffrey-Rindge Middle School to provide afterschool programs.

The Friends of the Library helped us by fund raising and by sponsoring speakers, educational events, and the film series. Highlights included an informative presentation about coyotes by Chris Schadler, a discussion with Mike Tougias about his book "Overboard" and the "Great Classics in 90 minutes" by the Penumbia Players.

The circulation of materials in 2011 increased to 52,390. The use of the public access internet remained popular with 6,379 people using our computers, and 650 wireless users in the library. In April we started a new monthly book discussion group at the library. The group meets on Mondays at 2 PM and has been growing steadily, and new members are always welcome. Our knitting group meets every Friday at 10:30 in the

Bean Room. Tips on knitting, crocheting, and many crafts are plentiful. The film discussion series led by Bill Johnson continues to meet every Wednesday evening to a full house.

During this year we were able to make several needed repairs to the library building. We completed work on gutters and downspouts that will remedy water problems on the lower level. We also replaced the worn and torn carpet in the periodical room.

We are thankful for the support of the Town of Jaffrey and for the many gifts and donations we receive from individuals and community organizations. In 2012, we look forward to continuing to provide you with library service that meets your needs.

Respectfully submitted,

Mary Jo Marvin, Chair
Stephanie Minteer
Kevin Sterling
Mary Heafy, Alternate

Richard Porter, Secretary
Steve Van Houten, Treasurer
Tammy Cummings, Alternate

Meetinghouse Committee

THE MEETINGHOUSE COMMITTEE advises the Town on matters pertaining to the use and maintenance of Jaffrey's historic Meetinghouse.

The Meetinghouse served as a venue for many events between May and October 2011: Amos Fortune Forum (seven lectures), Monadnock Music (four concerts), Conant High School's 19th annual Shakespeare Festival, the 95th annual First Church Fair, and two weddings, a national Willa Cather conference, a flower show sponsored by the Dublin and Monadnock Garden Clubs, the annual meeting of the Monadnock Conservancy, one Downtown Series concert relocated because of rain and a session of Camp Quest. In August the newly cleaned and restored Grange curtain was lowered for the annual meeting of Jaffrey Historical Society. In September a Moderators' Forum was organized by the moderators of Dublin, Rindge and Jaffrey and all four State Representatives appeared for an evening of civic discussion. Several Town boards and committees met in the Meetinghouse one or more times. The Meetinghouse was also the scene of numerous other meetings, school group visits, and gatherings throughout the year. The Committee along with the Jaffrey Historical Society, the Village Improvement Society and the Historic District Commission cosponsored the 11th annual reading of The Declaration of Independence on the Fourth of July. The Meetinghouse was again full and the 38 volunteer readers did a marvelous job. All are invited to attend and participate.

The Committee made thorough inspections of the Meetinghouse in May and October. Between these inspections a variety of projects were undertaken, sometimes by members of the Committee and at other times by volunteers or contractors: Inspection and servicing of the Town clock (largely done by Charles Marvin with the assistance of Kevin Sterling and with the professional involvement of D'Avanza Clock Repair of Goffstown); annual testing of the fire alarm system; and the usual touch-up interior painting, oiling of exterior stairs and ramps and minor plumbing and electrical repair.

Among the major projects in 2011: Dennis Wright continued the phased painting of the windows and completed the painting of the west end and

tower. Andrew Webber rebuilt the front of the stage including the removal of the non-functioning foot lights. The entire stage floor was then sanded, stained and poly-urethaned by Ron Cormier. Felt pads were placed on the feet of all the benches; and six new fire extinguishers were purchased and installed.

In 2012 the window painting will have been completed. Two major undertakings will be the replacement of the antiquated electric panel by Shea Electrical and the painting of the ceiling by Dennis Wright. (As best can be determined this major project was last done in 1922.) And the ramp leading to the Tower door will be rebuilt by Andrew Webber.

For the sixth year a Christmas tree was installed on the Common and a lighting ceremony with caroling was held on December 4th. As always, candles were set in the south windows of the Meetinghouse for the holiday season.

The Meetinghouse has its own webpage, hosted on the Town's website at http://town.jaffrey.nh.us. Go to >Town Government > Committees/ Commissions > Meetinghouse Committee. Here you will find historical information, photographs, the current and past schedules of events, and the application and guidelines for use.

The calendar for next season is beginning to fill. Other than the usual events, five weddings have already been booked. These and other private gatherings benefit the Town through rental fees.

Respectfully submitted,

Jeanne LaBrie
Janet S. Grant
Robert B. Stephenson

Monadnock Advisory Commission

The Monadnock Advisory Commission was created by State Statute and is charged to advise and guide the Department of Resources and Economic Development on the management of State lands on Monadnock, Gap and Little Monadnock Mountains. State law allows the Commission to accept tax-deductible donations. MAC is a primary funding source for search and rescue supplies and equipment.

Hiking attendance was down slightly but the extended foliage season enabled folks to enjoy autumn hiking longer. In addition, minimal snowfall has increased hiker attendance reflected in figures showing more hikers in November than April. Iron Ranger donations continue to increase on Dublin, Marlborough and Gap Mountain trails.

Gilson Pond Campground was open for the first full year. Campers are enthusiastic about the park reflected in an increase of 1,360 camper days. Headquarters Campground is still frequented by many hikers.

Hurricane Irene caused a total closure of Monadnock State Park in August. It was the second time in less than three years that a storm has resulted in a complete park closure.

The MERE project, Monadnock Ecological Research and Education project, under the auspices of Antioch University professor Peter Palmiotto, continues. This was the second year of the Summit Stewardship program, which educates hikers on alpine vegetation around the summit. An outreach community program with Keene High School assisted with mountain research. It is hoped that additional schools in the region take part in this program in the future.

Commission Members:
Robin Peard Blais, Chr-Fitzwilliam
Rebekah Bullock-Fitzwilliam
Ann Royce-Jaffrey
John Smith-Jaffrey
Ernie Linders-Marlborough
Polly Pattison-Marlborough
Ed Germain-Dublin
Sterling Abram-Dublin
David Adams-Troy
Donald Upton-Troy

Official Representatives or Designees:
Phil Bryce-Director of Parks
Ken Desmarais- Div. Forests & Lands
Carrie Deegan-SPNHF
Patrick Hummel-State Park Manager
George Bald-Commissioner of DRED

Planning Board

A total of 16 applications were processed by the Planning Board during 2011. This was slightly more than 2010. Approvals issued included the following items:

- 4 Site Plans
- 7 Amendments to previously approved Site Plans
- 1 Technical Subdivision (lot line adjustment)
- 3 Minor Subdivisions
- 1 Compliance hearing

In addition to application reviews, the Planning Board's activities in 2011 included:

- Adoption of the 2010 review of the Master Plan progress
- Review of the Impact fee schedule - update pending recommendations of consultant
- Town Street Map was reviewed for accuracy and completeness
- Per NH RSA 478:1 all site plan approvals are now recorded at Registry of Deeds
- 2011-2016 Capital Improvement Plan was adopted
- Class VI road policy review is on-going
- Establishment of Turnpike Road Industrial Zone was moved to the town warrant with the recommendation of the Planning Board.

Respectfully submitted,

Edward Merrell, Chairman
Mark Kresge, Vice Chairman
Tom Doane, Secretary
Don MacIsaac, Selectmen's Representative
Robert Deschenes
Richard Grodin
John McCarthy
James Moore, Alternate
ShirleyDespres, Alt.

Supervisors of the Checklist

2011 was the Year of "The Purge". Every ten years, registered voters who have not voted in an election in the last 4 years are removed from the towns' checklists state-wide. The computerized system, ElectioNet, created in 2007 facilitated the process of verifying the election history of all voters. Begun in April, the Purge was completed by the end of August. Jaffrey Supervisors spent one-third of their work sessions engaged in activities related to the Purge. About one in five Jaffrey voters (27%) on the Checklist at the start of the year were shown to have not voted in the last 4 years and were removed. At the end of the Purge process and the year, the number of eligible voters in Jaffrey was 2,958. Nearly 40% of the town's voters have not declared a party affiliation (Undeclared). Those declaring Republican and Democrat party affiliations are within 2 voters of being exactly the same, 927 and 929 respectively.

The Town/School District election was the only election in 2011. Supervisors also participated in three other meetings: SAU Deliberative Session, Town Meeting and one Special Town Meeting. Supervisors relied on the assistance of former Supervisors Sylvia Hamilton and Betts Balentine to process the Town's Special Meeting in May. Carolyn Saari was appointed Supervisor after Town Meeting in March, and stands for election in 2012. During 2011, Supervisors spent 231 person hours maintaining the Voter Checklist, accomplishing The Purge, and providing oversight at meetings and elections, and the Special Town Meeting in May. Supervisors also certified signatures on petitioned articles for the Town Warrant.

Event	Number of Eligible Voters	Number Voting	Percentage of Voters	Declared Republican Voters &/or # Voting	Declared Democrat Voters &/or # Voting	Undeclared Voters &/or # Voting
Start of 2011	4,081	n/a	n/a	1,170	1,133	1,778
Town/School Election – 3/8	4,080	710	14.4%	279	2064	225
Town Meeting – 3/12	4,082	326	8%	n/a	n/a	n/a
Special Town Meeting 5/19	2,954	309	10.4%	95	108	309
Post-Purge Checklist – 8/23	2,967	n/a	n/a	929	945	1,093
Year End – 12/13	2,958	n/a	n/a	927	929	1,102

Supervisors of the Checklist

Supervisors of the Checklist, elected officials of the Town, are governed by RSAs and report to the Secretary of State's Office regularly. Supervisors are responsible for the integrity of the voting process and maintain the Town's portion of the state-wide voter checklist in an online, dedicated file protected by passwords and restricted access. Elected for 6 year terms, Supervisors meet in regular sessions to update the Checklist, participate in Town Meetings, SAU Deliberative Sessions and all local, state, and national elections. Supervisors also certify signatures on petitioned articles to the Town Warrant and nominations for state and federal offices. The current Voter Checklist is available on the Town Clerk's bulletin board. Voters may register or make changes to their own records with the Town Clerk during normal business hours or by attending any of the Sessions held throughout the year by Supervisors.

Respectfully Submitted,

Caroline Hollister, Chair, (2014)
Barbara Pelkey, (2016)
Carolyn Saari (2012)

T. E. A. M. Jaffrey

TEAM Jaffrey, since it's inception in 1999, has worked to revitalize the downtown district and to promote Jaffrey as a tourist destination in partnership with local businesses. With dedicated volunteers, TEAM Jaffrey has organized family events such as "Scarecrows on the Common" and "Riverfest: A Community Event," enhanced the downtown area with seasonal flower and greenery displays, partnered with local organizations and businesses to provide free Summer Concerts and supported town-wide efforts of economic development. We look forward to continuing these important endeavors.

In 2011, new economic challenges faced our downtown district. As we move into 2012, those same challenges exist and TEAM Jaffrey will continue to work with the Town and Chamber of Commerce to develop a strategy to keep our downtown vital. It is important to support our local economy by "Shopping Local." It has been shown in economic studies, that by shopping at your local businesses, you provide jobs and those dollars stay in Jaffrey. Please participate in the "Shift Your Shopping" movement.

TEAM Jaffrey continues to work with the Town's Economic Development Council to strategize ways to develop and support our downtown. This past year, TEAM Jaffrey Board members participated in the "Downtown Dialogues" and the Executive Director attended the State of NH GACIT hearings as part of a contingency of Jaffrey officials who discussed Jaffrey's downtown traffic issues. The Town of Jaffrey's dogleg continues to be on the NH Department of Transportation's 10 Year Plan.

TEAM Jaffrey's four point approach to revitalization and support of the Main Street District is demonstrated in our four committees: Design, Outreach, Promotions and Economic Support. Together these four committees are the foundation of the Main Street Approach in our community. Each committee is composed of volunteers, and each has a specific role in the Main Street framework. We invite to you become involved as we move into the coming year!

We would like to thank the citizens, businesses and town government for their continued support of our efforts. We could not do it without the

volunteers who have donated tens of thousands of hours of their time to make Jaffrey a wonderful place to live, work and play. Please stop by the TEAM office on the lower level of TD Bank on Main Street. We welcome your comments, your creative ideas and your time.

Respectfully submitted on behalf of TEAM Jaffrey,
Kathleen Batchelder, Executive Director

Jaffrey-Rindge Memorial Ambulance

	Jan	Feb	Mar	Apr	May	June	July	Aug	Sept	Oct	Nov	Dec	Total
FPU	3	6	6	7	1	2	1	0	4	10	10	2	52
Rindge	17	31	26	19	26	15	24	23	14	28	25	24	272
Jaffrey	42	58	42	60	63	57	37	54	48	51	44	41	597
Mutual Aid	0	5	1	1	2	1	1	2	1	0	0	2	16
Abdominal pain	1	1	2	1	2	3	1	3	1	9	2	2	28
Allergic reaction	1	1	0	2	0	1	1	0	3	1	0	0	10
Assault	0	0	0	1	1	0	0	0	0	0	0	0	2
Behavioral	1	1	1	4	1	0	3	4	0	0	1	1	17
Breathing diff.	6	10	3	10	8	6	3	4	5	5	4	8	72
Cancelled	3	7	8	7	3	5	3	7	3	5	5	6	62
Cardiac arrest	0	1	0	1	0	1	0	0	1	0	4	1	9
Chest pain	3	5	2	6	8	0	2	2	3	5	8	6	50
CVA/TIA	0	1	0	2	1	0	0	1	0	0	1	0	6
Details	0	0	1	0	0	0	0	0	0	0	0	0	1
Diabetic Emerg.	2	0	1	3	1	1	0	0	0	2	1	0	11
Emergency trans.	0	0	0	0	0	0	0	0	0	0	0	0	0
Environ emergency	0	0	0	0	0	0	0	0	0	0	1	0	1
False call	0	0	0	0	0	1	1	1	0	2	0	0	5
Hemorrhage	1	1	2	0	0	0	1	1	0	1	0	1	8
Injury/pain	4	9	10	6	16	7	10	12	8	9	7	10	108
MVC	3	2	3	4	6	4	2	10	1	5	3	7	50
No trans-refusal	14	9	9	6	13	8	14	9	13	15	18	9	137
No trans-DOA	0	1	0	0	1	1	1	1	1	0	0	0	6
No trans-pub assist	4	6	3	3	2	4	2	4	1	2	3	1	35
Non-emerg. Trans	0	3	2	3	2	3	0	1	2	2	0	0	18
Ob/gyn	0	0	0	1	0	1	0	0	1	0	0	1	4
Overdose	0	1	4	3	2	2	1	2	3	5	3	2	28
Seizures	3	5	2	1	1	2	1	0	1	3	2	1	22
Sick/other	10	26	11	18	20	19	10	10	14	14	12	10	174
Standby by (fire)	3	2	4	0	2	1	3	0	2	0	1	2	20
Standby (other)	0	0	1	1	0	1	2	4	0	0	0	0	9
Trauma	3	8	6	4	2	4	2	3	4	4	3	1	44
Total 2011 calls	62	100	75	87	92	75	63	79	67	89	79	69	937
Total 2010 calls	90	65	76	71	68	62	62	87	64	101	74	90	910
Total 2011 hours	188	356	289	298	314	278	204	249	200	279	216	240	3111
Total 2010 hours	293	234	258	206	259	213	187	381	206	386	273	273	3169
Medic intercept (JRMA)	0	8	3	3	0	0	2	1	1	2	3	5	28
Medic inter. (Mut AID)	0	0	0	0	4	3	1	2	1	1	2	2	16

Total number of hours for ambulance calls = 3111
Estimated number of hours for training/cont. ed = 513
Total hours for 2011 = 3624
Total amount to maintain ambulance service = 344,904.40

BOARD OF DIRECTORS (6)
Ann Adams
Lisa Birge
Dave Hedman
Ellen Hedman
Sam Lafortune
Marc Winiecki

PARAMEDICS (2)
Dennis Ketner
Scott Shelley

EMT-INTERMEDIATES (10)
Albert Burtt
Mary Call
Nancy Curran
Brittany Gilman
Richard Hamilton
Dale Norby
Debra Shelley
Kris Shelley
Josh Sleight
Lisa Wilkinson

EMT-BASICS (3)
Lurene Bell
Ron Black
Bernadine Jones

DRIVERS (6)
Michael Allaire
John Baird
Dusty Hamilton
Chris Sasner
Tony White
Jim Weimann

Zoning Board of Adjustment

In 2011 the Board of Adjustment heard 12 requests resulting in the following actions.

	No Action Needed	Granted	Denied	Postponed	Withdrawn
Special Exception	0	2	0	0	0
Variance	0	10	0	0	0

Respectfully submitted,

Lee A. Sawyer, Chairman
Raymond Dodge, Vice Chairman
James DuMont
Andrew Webber
Ernie Belletete
Kenneth Campbell, Alternate

Staff Reports

Town Manager

This past year has been an interesting one in relative to the operations of the town. As a result of the uncertainty and delay in the passage of the budget, many of the projects that we had hoped to complete during 2011 were started but not completed. Projects delayed and now underway include the Main Street Dam, replacement of the culvert on Gilmore Pond Road, and restoration work on both the library lawn and the common, These projects will be completed during 2012. In addition development of the Squantum Road well continues on schedule and will be completed in 2012.

During the year the Town completed construction of the waste water filtration building including the installation of the equipment necessary to complete the filtration process. The project also included the installation of two pellet boilers which are now the plant's primary source of heat. This project was funded through a 50% grant from the ARRA (American Recovery & Reinvestment Act). The new plant just completed its second year of operation and is performing well within its permit limits.

Remediation work at the site of the former Elite Laundry has progressed quite well. The work has been funded by grants from the EPA, a supplemental grant through the NHDES Brownfields program, and TIFD funds. We have reached the point in the remediation process where the re-use of the site can now be actively considered. Over the next several months the Board of Selectmen, with the assistance of the EDC, will be actively working toward a reuse plan for the site.

We will be facing continuing challenges during the upcoming year. The Town will maintain its focus on providing the level and quality of services that our citizens have come to expect, in a cost effective manner. To that end, we have been successful in negotiating collective bargaining agreements that will result in a significant reduction in the cost of providing health care for our employees, and will continue to seek ways to keep the cost of providing services affordable.

Respectfully submitted,

Michael Hartman, Town Manager

Building Inspector

2011 Quarterly Reports

Building permits issued during 2011 categorized as follows:

Residential	**1st Qtr**	**2nd Qtr**	**3rd Qtr**	**4th Qtr**	**Total**
Additions	1	3	1	1	6
Barns	0	3	1	0	4
Decks/Porches	1	4	5	1	11
Demolition	1	5	1	1	8
Garages	0	2	2	0	4
Houses	0	1	1	0	2
Mobile Homes	0	0	0	0	0
Pools	0	2	0	0	2
Remodeling/Dormers	6	8	5	7	26
Sheds/Outbuilding	0	4	2	0	6
Electrical	4	4	2	3	13
Industrial/Commercial					
Apartments/Condominiums	1	0	2	0	3
Additions	0	0	0	0	0
Accessory Buildings	0	0	0	1	1
Buildings	0	0	0	0	0
Demolition	1	0	0	5	6
Remodeling	2	3	4	7	16
Structures	1	2	2	2	7
Electrical	0	1	0	0	1
Totals	18	42	28	28	116

The building department followed up on 12 complaints.

Submitted by:
David Baron,

Fire Department

The Jaffrey Fire Department responded to 343 calls for service in 2011. Automatic Alarm Activations top the list for calls for service followed by Assist Ambulance / EMS Incidents and then Motor Vehicle Accidents. The calls for service percentage by day of the week were very close with Friday being the busiest of the days followed by Monday. Daytime hours continue to be the busiest time of the day for calls:

Classifications	Total Calls	% of Calls
Automatic Alarm Activation	73	21.28%
Assist Ambulance / EMS Incident	68	19.83%
Motor Vehicle Accidents	56	16.33%
Mutual Aid to Surrounding Communities	48	13.99%
Investigation	40	11.66%
Service Call	19	5.54%
Carbon Monoxide Investigations	9	2.62%
Non-Structure Fires	6	1.75%
Chimney Fires	5	1.46%
Structure Fires	5	1.46%
Landing Zone Set-ups	4	1.17%
Assist Police or Other Agency	3	0.87%
Brush Fire	2	0.58%
Rescue (non-medical)	2	0.58%
Motor Vehicle Fire	2	0.58%
Hazmat	1	0.29%
2011 Total Calls for Service	343	100.00%

Day of Week	% of calls
Monday	16%
Tuesday	14%
Wednesday	12%
Thursday	14%
Friday	18%
Saturday	13%
Sunday	12%

The new rescue truck (16 Rescue 1) that was approved at the 2010 Town Meeting was delivered and put into service in July. The new 16 Rescue 1 was designed and built for the large amount of rescue tools and equipment that we have to be stored and carried on the truck allowing for safe operations

and timely deployment when they are needed during an emergency. With funds received from the Harold and Francis Turner Fund a new set of lifting air bags were purchased along with a new set of rescue jacks that were purchased with funds raised by the Jaffrey Firefighters Company Inc. (JFFCI). The new air bags replaced an old set of airbags that were past their useful life and the rescue jacks added to the existing compliment of rescue equipment. The new rescue equipment would not have been able to been purchased without the Turner funds or the funds raised by JFFCI.

We will continue to seek out grants and other ways of funding new and replacement equipment for the fire department. We have applied for Assistance to Firefighters Grant (AFG) in 2011 and are in hopes that we will be awarded this grant for the purchase of much needed Self Contained Breathing Apparatus (SCBA). If awarded this grant the Town will be responsible for 5% of the grant which is approximately $12,000. We have submitted a warrant article for this year's Town Meeting to authorize the withdrawal of $12,000 from the Fire & Rescue Equipment Capital Reserve Fund to be used as the 5% amount. In the event that the grant is not awarded the warrant article will ask that the $12,000 be used to start replacing SCBA bottles. We ask you to support this warrant article. The rest of the fire department apparatus are in good condition and we will continue to maintain the vehicles so they remain in good condition and are ready to respond.

As of the end of the 2011 year we had 24 firefighters on the fire department. The firefighters trained on fire, rescue, EMS and specialty operations throughout the year and also maintained and check all of the equipment and apparatus on a weekly basis. The newer firefighters participated in trainings sponsored by the NH Fire Academy and six of the probationary firefighters will be attending Firefighter I certification class in the first part of 2012. Daytime hours still continue to be the time of day with limited availability of firefighters as a large majority of our firefighters are not available due to their fulltime jobs. Anyone that is interested in becoming a call firefighter should contact the Fire Chief at the fire station 532-8377 or go to the fire departments website www.jaffreyfire.org for information on joining the fire department.

Smoke detectors and carbon monoxide detectors need to be installed on every level of your home and additional smoke detectors should be installed

in every bedroom and hallway outside of the bedrooms. In addition to the hard wired smoke detectors that are already required in all residential rental properties all residential rental properties will require the installation of hard wired carbon monoxide detectors by July 1, 2013. Please contact the fire department with any questions or if you need help with a fire escape plan or installing a smoke and or carbon monoxide detectors.

The purchase of apparatus, equipment, tools and the ability to accomplish our mission and the level of service provided by the fire department are made possible by the dedicated firefighters, their families, the retired firefighters, the Jaffrey Firefighters Co., the FAST Squad, local businesses, citizens, taxpayers and all of the fire departments in the area that helped us in a time of need. We thank you for your continued support and assistance.

Respectfully submitted

David M. Chamberlain Fire, Chief Keith Dupuis, Assistant Fire Chief

EVERYONE GOES HOME.

WE WILL NEVER FORGET SEPTEMBER 11, 2001

Health Officer

The Health Officer responded to 35 calls in 2011. The breakdown is as follows:

Failed septic systems	2
Daycare inspections	3
Health violations by landlord or tenant	3
Investigated report of unsanitary living	3
Open dumpster complaint	21
Tenant complaint, lack of heat	1
Mold	2

Respectfully submitted,

Dave Baron
Jaffrey Health Officer

Library Holdings			**38,167**
Books			
	Adult		19,307
	Large Print		1,338
	Children		14,475
	Reference		669
Newspaper Subscription			4
Magazine Subscriptions			6
DVD/Video Tapes			839
Audio Tapes/CD			1399
Puppets			130
Active borrowers as of December 31, 2011			**3,005**
Circulation			**52,390**
Adult Books			15,789
Children's Books			23,012
InterLibrary Loans			1,188
Audio Tapes/CD			3,128
Magazines			770
Puppets			631
DVD/Video Tapes			6,843
Museum Passes			8
Downloadable book program			1,021
Library Services and Programs			
Reference Questions Answered			1,693
Materials Borrowed from Interlibrary Loan			1,188
Materials Loaned to other Libraries			861
Internet Use			6,379
Wireless Internet use			605
Use of Meeting Room (non library programs)			85
Summer Reading Program: Members: 130			
Total hours read/listened 2,586			
Children's Programs	77	Attendance	2,535
Adult Programs	53	Attendance	599
Films Programs	34	Attendance	651
Class Visits	153	Students visiting	3109

Respectfully submitted,

Joan Knight
Library Director

The department experienced an increase of almost 20% in new (unduplicated) requests for assistance and an increase of almost 10% in expenditures over 2010. Increases are expected to continue due to significant budget cuts on the federal and state levels - and the department will continue to absorb the increases until the economy recovers. Other human services agencies this department depends on for assistance have also had their budgets cut. A failure to expand employment opportunities and extend unemployment benefits has steadily increased the need for rent, mortgage, electricity, and medication assistance over the past several years. Homeless shelters were at full capacity for most of the year statewide, requiring residents to be placed in hotels and motels.

New Hampshire will not see a return to its previous designs of spending, which makes it imperative for residents to be creative in planning for the future. Developers could explore building sustainable workforce housing enabling applicants to terminate state and local welfare assistance. Jaffrey could also benefit from a service exchange program in which members of the community offer a set of skills or services in exchange for needed services – at no cost. With a little change in perspective, this time can serve as a perfect opportunity for people to explore options for alternative ways to survive during the recession

2011 Expenditures Breakdown by Category:

RENT / MORTGAGES	$ 81,944.54
HOMELESS SHELTERS	$ 31,900.00
MOTEL – SHELTER	$ 6,003.21
MEDICATIONS	$ 7,087.95
ELECTRICITY	$ 12,759.34
FOOD	$ 4,738.58
HEATING FUEL	$ 10,869.84
WATER / SEWER EMERGENCY	$ 3,243.12
GASOLINE CARDS	$ 950.00
BURIALS	$ 1,600.00
EMERGENCY MEDICAL	$ 505.00
EMERGENCY HOME REPAIRS	$ 1,500.00
ANNUAL WELFARE MEETING	$ 30.00
TOTAL	$163,131.58

For help with fuel oil and electric assistance please call Southwestern Community Services at 352-7512.

Sincerely,
Mary Drew, Director of Welfare

Police Department

With the hiring of Officer Radford in August of 2011 our department, for the first time in quite some time, is fully staffed. Officer Radford has come to us as a NH certified officer with a considerable amount of training and experience in law enforcement. Jaffrey has benefited from this condition not only from the range and depth of Officer Radford's training but also in a significant savings realized by not having to send a new officer through Police Academy training.

In years past officers of our department have worked hard to compensate for staff shortages by demonstrating a willingness to flex work hours and perform a broad range of tasks in order to provide a professional level of law enforcement services. If, as I hope to be the case, we are fortunate enough to maintain this group of officers and civilian staff, we will be able to return some of our focus to areas of investigation and administration that have lacked attention when resources were more limited.

The partnership between our department and the Jaffrey-Rindge School District remains strong and productive. We are currently in the second year of the School Resource Officer program and I grow more convinced each day that the District's investment in this program has had a significant positive impact on creating a safer and more secure environment in our schools.

Economic hardship brings with it stresses and strife that often result in angry, frustrated behaviors. Police intervention in domestic related issues continues to be one of the most frequent and demanding type of call for service that we have to manage. It remains the goal and commitment of this department to help the families of Jaffrey deal with these unfortunate circumstances in a way that enables them to cope with these challenging times.

William J. Oswalt
Chief of Police

INCIDENT-BASED STATISTICS

Aggravated Assault	12
Arson	1
Bad Checks	12
Bomb Scare	1
Burglary/Breaking and Entering	18
Criminal Threatening	12
Curfew/Loitering	2
Disorderly Conduct	15
Driving under the Influence	39
Drugs/Narcotics Violations	54
Drunkenness	16
False Pretense/Swindle	14
Family Offenses (nonviolent)	2
Forcible Fondling	3
Incest	3
Intimidation	16
Kidnapping/Abduction	3
Larceny (Other)	27
Liquor Law Violations	29
Motor Vehicle Theft	3
Robbery	0
Runaway	2
Shoplifting	2
Simple Assault	48
Statutory Rape	2
Stolen Property Offenses	5
Theft from a Motor Vehicle	5
Theft from a Building	7
Traffic, Town By-Law Offenses	131
Trespass of Property	14
Vandalism	41
Weapon Law Violations	3
All Other Offenses	98
Total Pistol Permits Issued	81

RESTRAINING ORDER STATISTICS

Total Orders Issued	29
Total Orders Open	12
Total Orders Vacated	10
Total Orders Expired	17
Domestic Disturbance	78
Domestic Situation	103
Domestic Violence (Arrests)	51

MOTOR VEHICLE ACCIDENTS

Total accidents reported	211
Total accidents investigated	97

CITATIONS ISSUED

Citations	308
AVERAGE SPEED	52 mph
AVERAGE SPEED LIMIT	37 mph
AVERAGE OVER LIMIT	15 mph
Warnings	2,210
AVERAGE SPEED	49 mph
AVERAGE SPEED LIMIT	36 mph
AVERAGE OVER LIMIT	13 mph

PARKING VIOLATIONS

All Night (Winter Ban)	14
Blocking Driveway	0
Fire Lane	0
No Parking Area	7
Other	11
Overtime	18
Sidewalk	1
TOTAL TICKETS PAID	35
TOTAL TICKETS UNPAID	17

CASE ACTIVITY STATISTIC TOTALS

Arrests (Total)	**353**
Arrests (Juvenile)	55
Arrests (On View)	166
Arrests (Summons)	80
Arrests (By Warrant)	107
Offenses Committed	631
Open Warrants	14
Protective Custody	17

OTHER CALLS FOR SERVICE

Alarm Calls	256
Animal Complaints	181
911 Calls	61
Fingerprinting Requests	97

TOTAL CALLS FOR SERVICE FOR YEAR 2011:

4,657

Cemeteries/Parks and Commons Division: In 2011, the Town performed 9 full-body and 7 cremation burials. The staff assisted and participated with the Cemetery Committee by attending regular meetings, work sessions and the annual cleanup. Staff also assisted the Committee with continuing work on the Cutter Cemetery expansion. Annual cemetery cleanup day was performed in November which removed materials from gravesites in preparation for winter and those that do not comply with the regulations to improve the general appearance of the facilities. The Town continued contracting out landscaping maintenance activities to a private contractor. Several unsightly shrubs located on lots in Conant Cemetery were removed and staff completed cleanup of storm related damage that had taken place over the past couple of years. As a result of the establishment of the Cemetery Trees Trust Fund, staff coordinated the removal of 6 old maple trees at the Old Burying Ground. And, finally, staff initiated a cemetery lot inventory program for Conant Cemetery (photo and lot records) through the invaluable assistance of Emily Preston. As a reminder to those who have loved ones buried in the cemeteries, artificial flowers are not permitted. These arrangements get entangled in the landscaping equipment and are a serious hazard to the workers.

Highway Division: In 2011, the Highway Department reconstructed 1,775 feet of Harkness Road westerly from the intersection of Proctor Road and overlayed Grove Street. Drainage cross culverts were replaced on Harkness Road, Jacquith Road and Parker Road. Highway Crews performed winter and summer (seasonal) maintenance on over 64 miles of Town roads (including 20 miles of gravel road) and assisted other Departments throughout the year including the Water, Sewer, Recreation, Fire and Police.

Engineering plans, specifications and bid documents were prepared for culvert rehabilitation at the Gilmore Pond Road bridge as a result of deficiencies cited by NHDOT and inclusion on the state's municipal "red list". Following receipt of competitive bids, the project was awarded to Van Dyke Construction and is expected to be completed this winter.

The Mechanic with assistance from Highway staff maintained and kept operational the Town's vehicles and in addition to maintaining highway vehicles, over 230 hours of labor was expended maintaining Fire, Police, Water, Sewer, and Recreation Department vehicles and equipment.

Wastewater Division: In 2011, the wastewater treatment plant processed approximately 212,455,000 gallons (average 582,068 gallons per day) of wastewater from 825 connections. United Water of Auburn, NH is in the seventh year of contract operations of the sewer facilities including the wastewater treatment plant, Hadley Road head works, 5 pump stations and 15 miles of collection sewer. As part of their normal operations, United Water completed cleaning of approximately 15,000 linear feet of collection sewer and repaired 46 manholes during the year. The sewer cleaning program is part of a preventive maintenance program begun in 2004 addressing the sanitary sewer collection system, manholes and pump stations. During 2011, there were 27 callouts for sewer related problems (blockages or overflows).

The Town completed the second full year of operation of the advanced wastewater treatment plant built to comply with an EPA Administrative Order to meet more stringent effluent standards. The town also completed construction of a wastewater filtration process and installed two pellet boilers funded in part through a 50% grant from the American Recovery and Reinvestment Act (ARRA) also known as stimulus funds. The filtration system was completed and initiated operation last summer and the pellet boiler portion of the project came on-line last winter.

New filtration system at the wastewater treatment plant began operations during 2011.

Total septage waste received at the new wastewater plant during 2011 was 1,220,233 gallons (equivalent to about 1,200 - 1,000 gallon septic tanks).

The Town also continued work on the system-wide infiltration/inflow program with particular attention to the area served by the Cross Street Pump Station. Examined were potential areas of infiltration (ground water entering the system through leaks in manholes and sewer mains) and inflow (non-sewage related drainage and sump pumps from private properties). DPW and wastewater staff and a consultant updated collection system documents and older planning documents and completed extensive field work including video inspection, flow isolation and inspection of manhole in the study area.

The Town was advised by DES that replacement of the River Street and Nelson Circle sewer pump stations are eligible for funding (40%) from the State of New Hampshire CWSRF to supplement local funds that had been previously appropriated. Engineering design is expected to begin this year.

Water Division: In 2011, the Department produced 115,530,150 gallons (average 316,521 gallons per day) from three groundwater wells at the Contoocook and Turnpike well houses and provided potable drinking water and fire protection to approximately 1,501 accounts in Jaffrey and Rindge. The Department responded to three (3) water main breaks and nine (9) service breaks. Hydrant maintenance continued with the replacement of 1 hydrant, and maintenance of 12 hydrants. Hydrants were flushed twice during the year (spring and fall). One (1) new meter was installed, sixty-eight (68) meters were replaced, and seventy-five (75) water meters were reprogrammed.

As reported last year the town contracted with Wachs, Inc. to complete a leak detection survey of the entire water distribution system. Report findings allowed the town to locate potential system water leaks and make the appropriate repairs.

Initiated Cross Connection and Backflow Testing Program with town staff and a contractor to complete mandatory semi-annual testing of all ninety-two backflow prevention devices in town.

In 2011, Park Construction completed final paving on affected areas of Cathedral and Prescott Roads following the 2010 project that upgraded

the existing water transmission line from Bullet Tank and existing water mains on Cathedral and Prescott Roads. Water main installation across Squantum Village Dam was not completed as removal of the spillway by the DES Dam Bureau was never resolved.

Prepared and initiated Bullet Pond Forest Management Plan. Selective cutting is scheduled to occur during 2012. This work is intended to improve the overall health and vitality of the forest.

As reported last year, engineering design and specifications for extending water to Old Sharon Road (Stone Bridge TIFD) have been completed and the town is still actively pursuing project funding from Economic Development Administration.

The Squantum Road Well House building under construction

As reported last year, engineering plans and specifications were completed for the Squantum Road Well project for construction of a well house and treatment consisting of disinfection, pH adjustment and corrosion control. The project was advertised in January and awarded to Weston & Sampson CMR and construction is in progress with completion anticipated in early

2012. This project is being funded in part by the DES DWSRF program with a 40% grant.

Engineering Division: In 2011, the engineering division provided assistance to all Department of Public Works functions as well as other town departments and committees as necessary including the Energy Committee and Joint Loss Management Control Committee. Special projects included the second phase of preparing GIS/GPS locating and mapping of the water and sewer system physical structures; infiltration/inflow study of the sewer system; leak detection study of the water distribution system; and, Conant Cemetery program.

As was the case last year, a good deal of time was spent coordinating operation of the new advanced wastewater treatment plant and overseeing construction and start-up of the wastewater filtration system. With an administrative order from EPA to evaluate our ability to comply with a more stringent aluminum effluent limit, collected system data and also evaluated ability of the treatment plant to comply with and without filtration. All indications are that the treatment plant will comply with the new aluminum limit year round.

Oversaw Squantum Road Well final design plans and specifications and bidding and construction administration following in early 2011 with plans to move ahead soon after with construction and the project was approved for a 40% grant from the DES DWSRF Program. Design engineering and specifications completed for extending water to Old Sharon Road as part of Stone Bridge TIFD and currently exploring grant funding opportunities.

The division continued to work with the DES Dam Bureau on dam inspections and updating of operations and maintenance and emergency operations plans. New gates were received for the work at the Main Street Dam (replacement of the gates and operators) and the town has contracted with Lydon Company to complete this work in 2012. Due to significant rain and high river flows the work was not able to be completed in 2011.

Support was provided to the Planning Board as needed by reviewing site and subdivision plans, inspecting development projects, preparing bond recommendations for projects incorporating public improvements and approving as-built plans.

Solid Waste/Transfer/Recycling Division: Material received and processed at the Transfer Station in 2011 included the following approximate amounts: 899 tons compactor waste, 639 tons bulky waste including construction and demolition debris, 190 tons recycled material (plastics, paper, corrugated), and 29 tons light iron, 283 televisions, 96 computer monitors, 10 VCR's, 7 DVD players and 59 microwaves, 2 trailer loads of tires, 28 propane tanks, 109 batteries, and 109 Freon containing items. Aluminum was processed and baled but not sold during the year.

The Department continues to address operational and environmental recommendations presented by the Board of Selectmen's citizen advisory committee in 2004. Plans to cover and improve the bulky waste drop off area and replace and insulate the transfer station roof are incorporated in the Town's Capital Improvement Plan. Recent annual reports from DES indicated that Jaffrey's recycling rate continues to exceed the statewide average. The town continues to participate in a regional Household Hazardous Waste disposal program offered in Keene with collections held during summer and fall. The town in cooperation with DES, EPA and DEA has sponsored prescription drug take-back days at the Jaffrey Police Department as well as area police departments in accordance with a national program to promote safe drug disposal and keeping discarded drugs from solid waste and wastewater.

The staff continues to check for valid "dump" stickers and remind all that stickers can be obtained at both the Town Clerk's office and at the Transfer Station with a proof of residency. Seasonal stickers can be obtained at the DPW office.

We continue to process commodities through the NRRA, which competitively bids commodities and insures the best prices for their members. Throughout this year, we have seen the prices received for recyclables remain dismal. We are attempting to stockpile some recyclables until the market improves as we are able to receive more favorable pricing if full loads of the same commodity are sent to the vendor. Estimated revenue received from the sale of these commodities totaled $ 24,924 in 2011. By actively recycling, the town saved over $18,000 by not disposing of recyclable items along with household trash. Following is a summary of the materials processed at the Transfer Station last year:

Summary of Processed Materials						
Material	FY 2006	FY 2007	FY 2008	FY 2009	FY 2010	**FY 2011**
	Amount	*Amount*	*Amount*	*Amount*	*Amount*	***Amount***
Household waste (compactor) *(tons)*	998.1	911.7	897.5	922.29	878.36	**898.90**
Bulky waste (C&D) *(tons)*	660.5	552.19	570.4	672.09	626.76	**638.73**
Automobile tires *(about 2,775 tires per trailer load)*	2	3	2	2	2	**2**
Plastics - #2 Clear *(lbs)*	6,700	7,550	9,325	7,835	15,970	**9,296**
Plastics - #2 Mixed *(lbs)*	3,200	3,340	11,163	7,055	12,607	**6,496**
Plastics -#1 PET *(lbs)*	19,460	14,250	23,460	17,880	33,062	**21,708**
Mixed Paper (Newspaper, Magazines) *(tons)*	168.0	140.08	167.17	130.26	96.47	**122.81**
Corrugated Cardboard *(tons)*	31.5	34.48	16.84	49.74	45.70	**48.65**
Aluminum *(tons)*	6.0	4.75	5.99	9.89	7.95	**0**
Light Iron *(tons)*	206.9	112.77	63.31	148.2	46.366	**29.25**
Used Oil *(gallons)*	1,580	1,500	800	650	1,319	**0**
Batteries	2.4 tons	2.78tons	1.17 tons	1.13tons	85 batteries	**109 batteries**
Freon Containing Items *(units)*	238	87	111	131	125	**109**
Propane Tanks *(units)*	49	16	27	27	28	**28**
Televisions, Monitors, VCRs, DVD players & Microwaves *(units)*	352	359	393	426	390	**455** **(19,802 lbs)**

The department and the town mourned the loss of Highway General Foreman Joseph "Rick"Forcier who passed away last year. Rick was a lifelong resident of Jaffrey, a Navy veteran who was active in the community and a 35 year employee with the Department of Public Works who also served as Health Officer.

Respectfully submitted,

Doug Starr/Town Engineer
Randall Heglin/Director
Department of Public Works

Recreation Department

In 2011, the department continued efforts to provide facilities and programs while being ever conscious of our limited monetary resources. Partnerships were formed, staff was creative, and programs were added or changed to enhance offerings.

As an update to the Humiston Field expansion, the fence has been removed so the field may be expanded starting with the 2012 season. Work continues on the remaining structure so it may be utilized for storage. Landscape work continues around the building and in the area between the office and expanded field.

On a program note, the Summer Adventure Program was revamped to include youth from the 5th – 8th grade. The program was a big success, with 58 participants! An instructor was hired for the Summer Swim Program at Contoocook Beach and 45 swimmers took to the water for lessons. Two trips returned in 2011, with the Big "E" trip and the Bright Night trip filled to capacity. Two trips to the Boston Red Sox games were also offered during the spring and summer. A Flashlight Easter Hunt was added at Humiston Field for older children and the department partnered with Conant High School to offer a Field Hockey Camp in the summer. The department is also sponsoring two basketball teams made up of 3rd – 5th graders that is playing in the Suburban Traveling Basketball League.

Summer is always a busy time and the department was fortunate to work with the Conval School District in offering a free breakfast and lunch to our summer program participants. An unbelievable 1,359 meals were served throughout the summer at no cost to our program!

Existing programs continue to be popular and with excellent weather this summer, our outdoor recreation areas were well utilized.

One of the 2012 initiatives is the formation of a Recreation Committee. This committee would advise, recommend, promote and assist in offering public recreation programs. The Committee would act as a link between the Jaffrey Parks and Recreation Department and the Community.

The department continues to provide support for Rails to Trails and the Jaffrey Public Library as well as maintaining Humiston Field Complex, Community Field, Contoocook Beach, and Thorndike Pond.

Thank you for your continued support of the Jaffrey Parks and Recreation Department.

Respectfully submitted,

Walt Pryor, CPRP (Certified Parks and Recreation Professional)

Recreation Department

Activity / Program	Participants	Participant Hours
Adventure Summer Program	58	2320
After School Karate	29	1380
AIM Summer Program	284	11360
AIM Summer Program Extended Care	74	740
"Big E" Trip	15	165
Boston Red Sox Trips (2)	30	240
Boy's Babe Ruth Baseball	36	900
Christmas Shopping Trip / Bright Nights	15	120
Christmas Tree Lighting	240	240
Contoocook Beach Attendance	6000	9000
Disney on Ice Princess Wishes	15	90
Easter Event at the Library	125	125
Easter Event at Humiston Field	30	30
Fall Soccer	126	1323
Field Hockey Camp	9	225
Foster's Downeast Clambake Trip	14	112
Halloween Haunted Hay Ride	300	600
Halloween Window Painting	16	32
Halloween Party (elementary school)	150	75
Holiday Craft Fair	600	600
Ice Skating Rink	500	1000
Indoor Soccer (Elementary School)	20	160
Jaffrey Gym Rats (basketball)(1)	28	448
Jaffrey/Rindge Marlins Swim Team	46	1650
Ketchum's Kicker's Soccer Camp	10	200
Manchester Monarchs Hockey Trip	11	66
Mini's Summer Program	41	820
Mini Triathlon	36	72
Monadnock Senior's Club	25	600
Pitch, Hit & Run Baseball Camp	38	1140
Pure Shot Basketball Camp	113	2938
Rye Airfield Trips (2)	14	168
Santa's Letters & e-mail	47	n/a
Saturday Morning Basketball	75	657
Senior Coffee Group	906	1359
Senior Exercise at First Church	10	260
Senior Trips (8)	34	350
Spring Break Trips	42	275
Spring Training Baseball Camp	18	270
Summer Swim Program at Contoocook Beach	45	450
Sunday Morning Basketball (2)	25	750
Sunday Afternoon Volleyball (3)	30	1680
Thorndike Pond Attendance	2500	3700
TOTALS:	**12,780**	**48,690**

Special Thanks to these hard working volunteers:

(1) Dave Springfield coordinates Jaffrey Gym Rats Basketball
(2) Nick Hill coordinates Sunday Adult Basketball
(3) Kim Mailhot coordinates Sunday Adult Volleyball

Regional Prosecutor

2011 represents the first full year that the Prosecutor's office has served the Town of Jaffrey exclusively without a partnership with any other community. With operational hours reduced as they were in mid 2010 and with the police department maintaining a consistent number of arrests with 2010, we continue to be a leader in the number of cases submitted to the local court for prosecution. Our legal assistant, Michelle Szalanski, who took over late in 2010 has instituted a number of measures that have contributed to an improved and more efficient office operation. A statewide restructuring in the court system changing it from a district court system to a circuit court system had no serious impact on us but did require some readapting on our behalf. The former Jaffrey-Peterborough District Court is now the New Hampshire Circuit Court, 8th Circuit, Jaffrey District Division. Dramatic changes in the Juvenile Laws have also contributed to a somewhat smaller case load but not necessarily a reduction in the amount of incidents.

We continued to work with students from the Con-Val High School internship program and also periodically hosted observational sessions for students from Conant High School.

Suspended driver's licenses, domestic issues and drug and alcohol related offenses continue to be the most prevalent types of cases that we prosecute.

In all areas of offenses we have had $ 21,671.64 in restitution ordered to be paid to victims through the Court, Department of Corrections or through our office. Additionally, in most cases where a defendant fails to appear and officers appear at court, witness fees are generally assessed and paid to the town's general fund.

Our office also receives a limited amount of revenue through the collection of discovery fees. In 2011 we received $ 975.00.

The statistical breakdown is as follows and includes cases open, pending, or closed out in 2011

2005	2006	2007	2008	2009	2010	2011
728	735	775	887	923	1036	662

Although this represents a reduction in the overall number of cases from 2010, please keep in mind that for the first 6 months of 2010, Peterborough cases were also included in the year end summary and therefore, our case load remains consistent with that of prior years.

[Of the 662 cases, 43 were juvenile, 60 were motor vehicle, and 559 were criminal.]

We are fortunate to have several local residents who volunteer their time to serve as members of our juvenile diversion committee. They are:

Shirley Despres
Felix DeGrandpre
Emily Preston
Pat Wheeler
John Weidner

Of the 43 juvenile cases that we had, 13 were submitted to the diversion committee as a court alternative. They do a remarkable job working with the young people that we send to them and their efforts are greatly appreciated.

Respectfully submitted,
Richard Carpenter, Jr.
Lieutenant / Police Prosecutor
Jaffrey Police Department

Vital Statistics

Jaffrey Resident Birth Report
2011

The following information is provided by the NH Bureau of Vital Records.

Date of Birth	Name	Parents	Place
Jan 09	Addison Gail Acevich	Amy Blouin Anthony Acevich	Peterborough
Jan 16	Caleb Anthony Dupuis	Leah Dupuis Keith Dupuis	Peterborough
Jan 20	Sophia Nikole Richard	Pamela Richard Ryan Richard	Peterborough
Jan 23	Ellie Rose O'Dea	Amanda Goodrich Cameron O'Dea	Keene
Jan 23	Dominic Xavier Lamb	Myrna Baez Jason Lamb	Peterborough
Jan 31	Garrett Joseph Clark	Jennifer Clark Eric Clark	Keene
Feb 01	Brooklyn Paige Suarez	Sabra Trudeau Gerard Suarez, Jr.	Keene
Feb 08	Nicholas Jaymes Smith	Shawna Young Warren Smith	Peterborough
Feb 09	Matthew Richard Hannigan II	Jamie Skinner Matthew Hannigan, Sr.	Peterborough
Feb 17	Matthias Mark Theriault	Terri Theriault Jason Theriault	Keene
Feb 18	Delaniney Jean Collins	Nancy Collins Kevin Collins	Keene
Feb 25	Landon James Coll	Jacqueline Coll James Coll	Peterborough
Feb 25	Cooper James Quist	Lindsay Quist Matthew Quist	Keene

Date of Birth	Name	Parents	Place
Feb 26	Skylar Desiree Tupper	Kristiana Doherty John Tupper II	Peterborough
Mar 01	Mason Konrad Hill	Laura Hill Nicholas Hill	Peterborough
Mar 07	Addison Faith Lapinsky	Rebeccah Lapinsky Stephen Lapinsky II	Peterborough
Mar 09	Amberlynn Jeanne Morin	Darcie Morin Andrew Morin	Peterborough
Mar 15	Kyra Cadence Chalke	Allison Quartermouse Eric Chalke	Peterborough
Mar 17	Mekennah Leigh Rose Mahoney	Robyn Mahoney Scott Mahoney	Peterborough
Mar 19	Madelynn Reis Davy	Robyn Davy Paul Davy	Keene
Mar 23	Lillian Gail Bastine	Trisha Bastine Michael Bastine	Peterborough
Apr 22	Bailee Lynn Barthel-Mercier	Ashton Hobbs Marc Mercier	Keene
Apr 23	Dyllan Felix Cloutier	Angelia Scheffler David Cloutier	Peterborough
Apr 26	Myrah Alexis Gutierrez	Leah Gutierrez David Gutierrez	Peterborough
May 08	Addison Lynn Cummings	Tammy Cummings Robert Cummings	Peterborough
May 16	Cayden Michael Erickson	Patricia Bellerose Ryan Erickson	Peterborough
May 19	Malachi James Yebba	Michelle Blais Anthony Yebba	Keene

Date of Birth	Name	Parents	Place
May 26	Ethan Patrick Hutchinson	Jaime Hutchinson Paul Hutchinson	Peterborough
June 03	Isaac Henry Townsend	Elizabeth Townsend Nathan Townsend	Peterborough
June 10	Nathan Robert Daniels	Christina Coll Matthew Daniels	Peterborough
June 11	Lucius Wyatt Kesay Stebbins-Wallen	Kimberly Wallen Karl Stebbins	Peterborough
June 18	Tristan Scott Cesolini	Elyssa Cesolini Anthony Cesolini	Peterborough
June 19	Ella Holloway Balling	Jennifer Balling Karl Balling	Peterborough
June 25	Rory William Parker	Alanna Laro Patrick Parker	Peterborough
July 06	Paige Autumn Shelley	Laura Shelley Kristopher Shelly	Peterborough
July 18	Marshall Robert Jones	Samantha White Gregory Jones	Peterborough
July 21	Selena Marie Areias	Cheryl Areias Boby Areias	Peterborough
July 22	Tristan Christopher Visceglie	Caroline Visceglie Stephen Visceglie	Jaffrey
July 24	Henry Orion McDonald	Melaine McDonald	Keene Brian McDonald
July 30	Ava-Lynn Summer Cunningham	Amy Cunningham Richard Cunningham	Keene
Aug 09	Nathan James Hagstrom	Angela Hakala Ronald Hagstrom, Jr.	Peterborough

Date of Birth	Name	Parents	Place
Aug 26	Jake Stello Amadon	Robyn Amadon Matthew Amadon	Peterborough
Aug 27	Matthew Timothy LeBlanc	Tanya LeBlanc Brian LeBlanc	Peterborough
Sept 28	Adam Girard Twombly	Jill Twombly Jeffrey Twombly	Peterborough
Sept 28	Benjamin William Twombly	Jill Twombly Jeffrey Twombly	Peterborough
Sept 29	Charlton Edward Doremus	Susanne Doremus Nathan Doremus	Peterborough
Sept 30	Willa Jean Sickles	Kate Sickles Christopher Ball	Keene
Oct 17	Sophie Anabelle Boudreau	Jodi Boudreau Michael Boudreau	Milford
Nov 11	Khalad Jeremiah Mills	Trissa Mills Jonathan Mills	Peterborough
Nov 13	Sophia Marie Hebert	Kristen Pineault Christopher Hebert	Peterborough
Nov 21	John Barnes IV	Samantha Bishop John Barnes III	Peterborough
Dec 08	Xoey Noel Czekalski	Tarra Czekalski Luke Czekalski	Peterborough
Dec 23	Kadence Ann Bower	Felicia Pierce Kenyon Bower	Peterborough
Dec 24	Madison Noel Panagiotes	Shelbie Duval Michael Panagiotes	Keene
Dec 31	Carter David Breen	Talia Breen	Peterborough

Jaffrey Resident
Marriages 2011

Date	Names	Residency
Mar 20	Justin S. Makris	Jaffrey
	Katy M. Selby	Jaffrey
Apr 30	Luke J. Czekalski	Rindge
	Tarra J. Woltering	Jaffrey
May 01	William L. Skog	Jaffrey
	Judith C. Rogers	Jaffrey
May 21	Jackie R. Gryder, Jr.	Jaffrey
	Erin B. Sullian	Jaffrey
June 10	Timothy C. Moorman	Jaffrey
	Rachel E. Belanger	Jaffrey
June 11	Geoffrey P. Rantilla	Jaffrey
	Kate H. Levy	Jaffrey
June 12	Connor K. Foley	Jaffrey
	Laura A. Radl	Jaffrey
June 18	Stephen A. Brown	Jaffrey
	Amy I. Flowers	Jaffrey
June 24	Keith E. Hannu	Jaffrey
	Kimberly A. Bradford	Rindge
June 24	Andrew R. Desmarais	Rindge
	Brittni D. Burns	Jaffrey
July 01	Donald M. Nalette	Jaffrey
	Kimberly G. Deiana	Jaffrey

Date	Names	Residency
July 15	Edward P. Hummel	Jaffrey
	Jamie L. Wood	Jaffrey
July 15	Jonathan M. Ottaway	Great Britain
	Alyssa Z. Sullivan	Jaffrey
July 17	Paul G. Fry	Jaffrey
	Mirander N. Polselli	Jaffrey
July 30	Dakota J. Ketola	Jaffrey
	Hope E. M Ouellette	Jaffrey
Sept 03	Michael J. LeBlanc	Jaffrey
	Tina M. Rose	Jaffrey
Sept 07	Douglas V. Marchildon	Jaffrey
	Kristin H. Summerville	Jaffrey
Sept 10	Clement G. Martel	Jaffrey
	Cheryl A. Shatney	Jaffrey
Sept 24	Michael D. Magoon, Sr.	Jaffrey
	Edith R. Harmon	Jaffrey
Oct 01	Aaron Quinn	Jaffrey
	Alyson K. Hotaling	Jaffrey
Oct 01	Christopher D. Myott	Jaffrey
	Rebecca J. Jeffries	Jaffrey
Oct 14	James W. Price	Jaffrey
	Wendy A. Chalke	Jaffrey
Nov 05	Matthew J. Shea	Jaffrey
	Andrea D. Bennett	Jaffrey

Jaffrey Resident
Death Report 2011

The following information is provided by the NH Department of Vital Records

Date	Name	Place
Jan 03	George Chamberlain	Jaffrey
Jan 04	Lena (Boudrieau) Thoin	Jaffrey
Feb 12	Lionel Bergeron, Sr.	Peterborough
Feb 13	Roland Duval	Jaffrey
Feb 17	Bradley Jackson	Keene
Feb 17	Michael Rechinda, Jr.	Jaffrey
Feb 25	Charlotte (Phillips) Duval	Peterborough
Feb 25	Ann (Trowbridge) Babine	Jaffrey
Mar 04	Betty (Boothe) Drogue	Jaffrey
Mar 11	Ruth (Brush) Wenblad	Jaffrey
Mar 28	Janice Brooks	Jaffrey
Apr 05	Joseph Forcier, Jr.	Lebanon
Apr 27	Edmund Domkowski	Jaffrey
May 12	Deborah (Sotira) Sammons	Jaffrey
May 13	Margaret (Peters) Harlow	Jaffrey
May 18	John La Freniere, Sr.	Jaffrey
May 21	Phyllis (Todd) Matson	Jaffrey
May 22	Rita (Jucius) Smith	Keene
May 22	Theresa (Ambrosino) Giroux-James	Peterborough
May 29	Hector Boudrieau	Peterborough
June 05	Judith (Compeau) Griffin	Jaffrey
Jun 07	David O'Neil	Peterborough
June 20	Myrna (Sutton) Marchand	Peterborough
June 23	Dorothy (Powell) Waeger	Keene
July 15	Dorothy (Turner) Bosse	Jaffrey
July 20	Evalyn Hill	Jaffrey
July 24	James Schmitt	Jaffrey
Aug 08	Frederick Richardson	Keene
Aug 15	Richard Wagner, Jr.	Jaffrey
Aug 19	Yvonne (Michaud) Tabor	Jaffrey
Sept 05	Maria (Raphael) Lienhardt	Jaffrey
Sept 13	Helen Hillman	Peterborough
Sept 22	Albert Stratton	Keene

Date	Name	Place
Sept 24	Richard Chalke	Peterborough
Sept 25	Salvatore Alaimo	Jaffrey
Sept 30	Robert Adam	Jaffrey
Oct 01	Pierrette (Dupont) Watkins	Jaffrey
Oct 30	Winnifred (Smith) Haynes	Peterborough
Nov 02	Raymond Constantine	Peterborough
Nov 06	Charles McDonald	Peterborough
Nov 06	Ronald Giroux	Lebanon
Nov 22	Marion (Pelkey) Singleton	Jaffrey
Nov 22	Silvia (Braun) Binder	Jaffrey
Nov 24	Mary (McCormick) MacKay	Jaffrey
Nov 28	Russell Bryant	Jaffrey
Nov 30	Christopher Ellis	Jaffrey
Dec 20	Gordon Merrill	Peterborough

Jaffrey Community Profiles

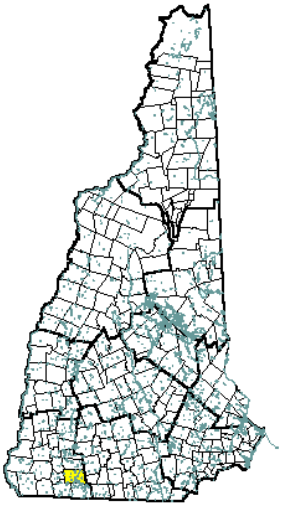

Jaffrey, NH

Community Contact	**Jaffrey Board of Selectmen** **Michael J. Hartman, Town Manager** **10 Goodnow Street** **Jaffrey, NH 03452**
Telephone	**(603) 532-7880**
Fax	**(603) 532-7862**
E-mail	**townmanager@town.jaffrey.nh.us**
Web Site	**http://town.jaffrey.nh.us**
Municipal Office Hours	**Monday through Friday, 8:30 am - 5 pm; Town Clerk, Tax Collector: Monday, Tuesday, Wednesday, 8:30 am - 5 pm, Thursday, 12 noon - 7 pm, Friday, 8:30 am - 12 noon**
County	**Cheshire**
Labor Market Area	**Peterborough NH LMA**
Tourism Region	**Monadnock**
Planning Commission	**Southwest Region**
Regional Development	**Monadnock Economic Development Corp.**
Election Districts	
US Congress	**District 2**
Executive Council	**District 5**
State Senate	**District 11**
State Representative	**Cheshire County District 7**

Incorporated: 1773

Origin: In 1749 this territory was chartered as Monadnock Number 2, sometimes called Middle Monadnock or Middletown. It was one of the first towns established under the New Hampshire proprietors' purchase of undivided lands under the Masonian claim. The grant was renewed in 1767, and the town incorporated in 1773 as Jaffrey, in honor of George Jaffrey, member of a prominent Portsmouth family. Both his father and son were named George, and all three served as treasurer of the province. George Senior held the position when the state was still under Massachusetts rule. George III also served as proprietors' clerk, and was a life trustee of Dartmouth College, providing the design for the official college seal.

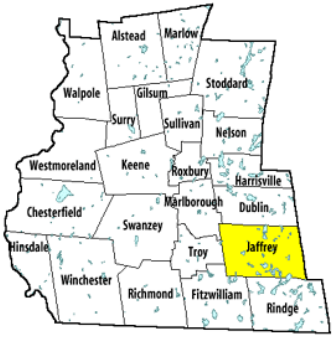

Cheshire County

Villages and Place Names: Hadley, Jaffrey Center, Squantum

Population, Year of the First Census Taken: 1,235 residents in 1790

Population Trends: Population change for Jaffrey totaled 2,303 over 50 years, from 3,154 in 1960 to 5,457 in 2010. The largest decennial percent change was a 30 percent increase between 1970 and 1980, followed by a 24 percent increase over the next decade. The 2010 Census estimate for Jaffrey was 5,457 residents, which ranked 60th among New Hampshire's incorporated cities and towns.

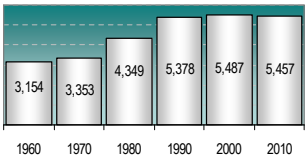

Population Density and Land Area, 2010 *(US Census Bureau)*: 142.4 persons per square mile of land area. Jaffrey contains 38.3 square miles of land area and 1.7 square miles of inland water area.

Economic & Labor Market Information Bureau, NH Employment Security, 2011. Community Response Received **10/26/2011**

All information regarding the communities is from sources deemed reliable and is submitted subject to errors, omissions, modifications, and withdrawals without notice. No warranty or representation is made as to the accuracy of the information contained herein. Specific questions regarding individual cities and towns should be directed to the community contact.

Jaffrey Community Profile

Municipal Services

Type of Government	**Town Manager**
Budget: Municipal Appropriations, 2011	**$8,111,679**
Budget: School Appropriations,	**not available**
Zoning Ordinance	**1960/10**
Master Plan	**2007**
Capital Improvement Plan	**Yes**
Industrial Plans Reviewed By	**Building Inspector**

Boards and Commissions
Elected: **Selectmen**
Appointed: **Planning; Zoning; Library; Conservation; Economic Development**

Public Library **Jaffrey Public**

Emergency Services

Police Department	**Full-time**
Fire Department	**Municipal**
Emergency Medical Service	**Municipal**

Nearest Hospital(s)	Distance	Staffed Beds
Monadnock Community, Peterborough	**8 miles**	**25**

Utilities

Electric Supplier	**PSNH**
Natural Gas Supplier	**None**
Water Supplier	**Jaffrey Water Works**
Sanitation	**Municipal**
Municipal Wastewater Treatment Plant	**Yes**
Solid Waste Disposal	
Curbside Trash Pickup	**None**
Pay-As-You-Throw Program	**No**
Recycling Program	**Mandatory**
Telephone Company	**Fairpoint**
Cellular Telephone Access	**Yes**
Cable Television Access	**Yes**
Public Access Television Station	**Yes**
High Speed Internet Service: Business	**Yes**
Residential	**Yes**

Property Taxes *(NH Dept. of Revenue Administration)*

2010 Total Tax Rate (per $1000 of value)	**$26.95**
2010 Equalization Ratio	**100.0**
2010 Full Value Tax Rate (per $1000 of value)	**$26.79**
2010 Percent of Local Assessed Valuation by Property Type	
Residential Land and Buildings	**89.6%**
Commercial Land and Buildings	**9.1%**
Public Utilities, Current Use, and Other	**1.4%**

Housing *(ACS 2006-2010)*

Total Housing Units	**2,430**
Single-Family Units, Detached or Attached	**1,740**
Units in Multiple-Family Structures:	
Two to Four Units in Structure	**295**
Five or More Units in Structure	**289**
Mobile Homes and Other Housing Units	**106**

Demographics *(US Census Bureau)*

Total Population	Community	County
2010	**5,457**	**77,117**
2000	**5,487**	**73,993**
1990	**5,378**	**70,223**
1980	**4,349**	**62,116**
1970	**3,353**	**52,364**

Demographics, American Community Survey (ACS) 2006-2010

Population by Gender
Male **2,388** Female **3,128**

Population by Age Group	
Under age 5	**385**
Age 5 to 19	**1,021**
Age 20 to 34	**672**
Age 35 to 54	**1,708**
Age 55 to 64	**877**
Age 65 and over	**853**
Median Age	**42.9 years**

Educational Attainment, population 25 years and over	
High school graduate or higher	**92.1%**
Bachelor's degree or higher	**28.9%**

Income, 2010 Inflation Adjusted $ *(ACS 2006-2010)*

Per capita income	**$30,203**
Median 4-person family income	**$68,288**
Median household income	**$56,637**
Median Earnings, full-time, year-round workers	
Male	**$46,981**
Female	**$33,278**
Families below the poverty level	**4.9%**

Labor Force *(NHES – ELMI)*

Annual Average	2000	2010
Civilian labor force	**2,938**	**2,773**
Employed	**2,861**	**2,575**
Unemployed	**77**	**198**
Unemployment rate	**2.6%**	**7.1%**

Employment & Wages *(NHES – ELMI)*

Annual Average Covered Employment	2000	2010
Goods Producing Industries		
Average Employment	**1,274**	**1,082**
Average Weekly Wage	**$765**	**$986**
Service Providing Industries		
Average Employment	**1,053**	**994**
Average Weekly Wage	**$486**	**$559**
Total Private Industry		
Average Employment	**2,327**	**2,075**
Average Weekly Wage	**$639**	**$782**
Government (Federal, State, and Local)		
Average Employment	**352**	**370**
Average Weekly Wage	**$562**	**$830**
Total, Private Industry plus Government		
Average Employment	**2,679**	**2,445**
Average Weekly Wage	**$629**	**$789**

n = indicates that data does not meet disclosure standards

Economic & Labor Market Information Bureau, NH Employment Security, 2011. Community Response Received **10/26/2011**

Jaffrey Community Profile

EDUCATION AND CHILD CARE *(NH Dept. of Education)*

Schools students attend: **Grades K-12 are part of Jaffrey-Rindge Cooperative (Jaffrey, Rindge)** District: **SAU 47**
Career Technology Center(s): **Region 14 Applied Technology Center, Peterborough** Region: **14**

Educational Facilities	Elementary	Middle/Junior High	High School	Private/Parochial
Number of Schools	**1**	**1**	**1**	**2**
Grade Levels	**K 1-5**	**6-8**	**9-12**	**K 1-12**
Total Enrollment	**375**	**347**	**515**	**122**

2011 NH Licensed Child Care Facilities *(DHHS – Bureau of Child Care Licensing)*: Total Facilities: **7** Total Capacity: **160**

Nearest Community/Technical College: **Manchester; Nashua**
Nearest Colleges or Universities: **Franklin Pierce University; Keene State; New England; Antioch New England**

LARGEST BUSINESSES	PRODUCT/SERVICE	EMPLOYEES	ESTABLISHED
Millpore Corporation	Industrial filters	600	1974
Jaffrey-Ringe School District	Education	250	
TFX Medical, Inc.	Medical tubing	400	1980
DD Bean & Sons	Paperbook matches	75	1938
Good Shepherd Nursing Home	Elder care services	85	1977
Belletetes	Hardware store	89	1898
Medefab	Medical devices	60	1990
Johnson Abrasives	Coated abrasives	40	1979
New England Wood Pellet	Wood pellets	40	1998

TRANSPORTATION *(distances estimated from city/town hall)*

Road Access US Routes **202**
State Routes **124, 137**
Nearest Interstate, Exit **I-91 (VT), Exit 3; Everett Tpk., Exits 7 - 8**
Distance **32 miles; 33 miles**

Railroad **No**
Public Transportation **No**

Nearest Public Use Airport, General Aviation
Jaffrey - Silver Ranch Runway **2,982 ft. asphalt**
Lighted? **Yes** Navigation Aids? **Yes**
Nearest Airport with Scheduled Service
Manchester-Boston Regional Distance **44 miles**
Number of Passenger Airlines Serving Airport **6**

Driving distance to select cities:
Manchester, NH **42 miles**
Portland, Maine **138 miles**
Boston, Mass. **75 miles**
New York City, NY **236 miles**
Montreal, Quebec **274 miles**

COMMUTING TO WORK *(ACS 2006-2010)*

Workers 16 years and over
Drove alone, car/truck/van **74.5%**
Carpooled, car/truck/van **10.2%**
Public transportation **0.0%**
Walked **2.9%**
Other means **0.0%**
Worked at home **12.4%**
Mean Travel Time to Work **24.4 minutes**

Percent of Working Residents: ACS 2006-2010
Working in community of residence **45.7%**
Commuting to another NH community **42.9%**
Commuting out-of-state **11.4%**

RECREATION, ATTRACTIONS, AND EVENTS

- X Municipal Parks
- YMCA/YWCA
- Boys Club/Girls Club
- X Golf Courses
- Swimming: Indoor Facility
- Swimming: Outdoor Facility
- Tennis Courts: Indoor Facility
- X Tennis Courts: Outdoor Facility
- Ice Skating Rink: Indoor Facility
- Bowling Facilities
- X Museums
- Cinemas
- Performing Arts Facilities
- X Tourist Attractions
- X Youth Organizations (i.e., Scouts, 4-H)
- X Youth Sports: Baseball
- X Youth Sports: Soccer
- Youth Sports: Football
- X Youth Sports: Basketball
- Youth Sports: Hockey
- X Campgrounds
- X Fishing/Hunting
- X Boating/Marinas
- X Snowmobile Trails
- X Bicycle Trails
- X Cross Country Skiing
- X Beach or Waterfront Recreation Area
- X Overnight or Day Camps

Nearest Ski Area(s): **Pat's Peak, Crotched Mountain**

Other: **Historic District; Monadnock State Park**

Economic & Labor Market Information Bureau, NH Employment Security, 2011. Community Response Received **10/26/2011**

2011 Directory of Taxable Property

2011 Town of Jaffrey Property Inventory

Owner||CHR(39)||s Name	Co_grantee's Name	Location	Land in Acres	Total Assess. Land Value	Total Assess Improve.	Total Assess. Parcel Value
		25 CHARLONNE ST #MAIN	0	0	0	0
		1-125 FOREST PARK	0	0	0	0
1ST PHOENIX RESOLUTION LLC		31 TURNPIKE RD	0.39	39,242	172,576	211,818
3 DIONNE ST LLC		3 DIONNE ST	0.24	38,680	117	38,797
3165 FT LLC		19 STRATTON RD	0.24	45,479	370,370	415,849
347 MAIN STREET REVOC TRUST	ROB STEPHENSON	347 MAIN ST	0.37	62,212	226,518	288,730
371 MOUNTAIN REALTY TRUST	% BRIAN L VILLA TRUSTEE	371 MOUNTAIN RD	19	66,130	270,435	336,565
518 IRVING LLC		5 CONTOOCOOK AVE	0.46	46,488	78,294	124,782
52 FITZGERALD DR LLC		52 FITZGERALD DR	5.4	128,490	736,984	865,474
56 PETERBOROUGH ST JAFFREY NH 03452 LLC		56 PETERBOROUGH ST	0.26	68,522	131,458	199,980
71 NORTH LLC		71 NORTH ST	0.12	32,982	38,286	71,268
8 MAIN JAFFREY, LLC		8 MAIN ST #9	0	0	289,907	289,907
81 FITZGERALD DR CONDO ASSOC	% HIGH STANDARD	81 FITZGERALD DR	6.58	583,230	0	583,230
81 FITZGERALD DRIVE, UNIT 2 REALTY TRUST		81 FITZGERALD DR	0	0	868,591	868,591
ABERNETHY, ROBERT G	ABERNETHY, MARIE C	38 FOX RUN LN	4.06	284,124	295,109	579,233
ABRAM, STERLING		255 OLD SHARON RD	1.19	47,171	174,022	221,193
ADAMS, DAVID G		FITZWILLIAM RD	33	1,683	0	1,683
ADAMS, DAVID G		MILLIKEN RD	2.69	137	0	137
ADAMS, JAMIE R		17 MEMORY LN	1.45	40,370	96,624	136,994
AHO, BYRON J		FORCIER WAY	13.8	1,573	0	1,573
AHO, REID	KROOK, ASHLEY	145 NUTTING RD	1.56	49,700	118,361	168,061
AHO, ROBERT E	AHO, JOAN L	11 SUNSET LN	0.74	45,028	110,586	155,614
ALBEE 2000 FAMILY TRUST, TONYA		180 SQUANTUM RD	1.38	84,060	239,004	323,064
ALBIN REALTY LLC		48 NORTH ST	0.21	45,100	128,720	173,820
ALBRIGHT, ROSALYN PATRICE		34 HIGHLAND AVE	0.72	47,180	88,541	135,721
ALDERMAN, HOLLY COMPTON		703 MOUNTAIN RD	13	73,414	166,734	240,148
ALDRICH, GEOFFREY M		13 STRATTON RD #C	0	0	121,346	121,346
ALEX, SHARON A		350 WOODBOUND RD	0.29	53,560	88,076	141,636

2011 Town of Jaffrey Property Inventory

Owner||CHR(39)||s Name	Co_grantee's Name	Location	Land in Acres	Total Assess. Land Value	Total Assess Improve.	Total Assess. Parcel Value
ALIX, KEVIN L	ALIX, BARBARA	144 MOUNTAIN RD	2.5	59,895	157,443	217,338
ALLEN, BRUCE F		RED GATE RD	6	32,522	0	32,522
ALLEN, ROBYN L		27 GILMORE POND RD	0.54	42,104	96,098	138,202
ALLIANCE ENERGY LLC		50 PETERBOROUGH ST	0.93	78,996	681,661	760,657
ALVAREZ, LAURENCE	ALVAREZ, KERRY L	76 WITT HILL RD	2.59	68,764	165,568	234,332
AMADON, MATTHEW J	AMADON, ROBYN S	9 CARRIAGE HILL DR	0.47	54,230	101,434	155,664
AMERICAN LEGION	% US CELLULAR TAX DEPT	20 WEBSTER ST	0	0	108,000	108,000
AMES, FORREST	AMES, HESTER A	202 FITZWILLIAM RD	18.5	86,434	233,438	319,872
AMES, HEATHER W		SANDERS RD	18	1,476	0	1,476
AMES, RICHARD	AMES, HEATHER	12 BLACKBERRY LN	17	146,926	367,670	514,596
ANDERSON, CLIFFORD J	ANDERSON, NATALIE A	67 HARKNESS RD	0.17	52,131	57,738	109,869
ANDERSON, DONALD T	ANDERSON, SARAH E	6 MELISSA CR	0.76	0	165,087	165,087
ANDERSON, HOLLY L		21 LORNAS LN	4.77	77,184	110,077	187,261
ANDERSON, JASON N	ANDERSON, AMANDA I	47 PROSPECT ST	0.4	46,174	108,159	154,333
ANDERSON, LAWRENCE D		SQUANTUM RD	31.6	7,355	0	7,355
ANDREWS, HAROLD	ANDREWS, DONNA	5 KEVIN LN	0.52	46,580	140,485	187,065
ANDREWS, MARJORIE C	ANDREWS, DEANNA C	49 FOREST PARK	0	0	27,148	27,148
ANTONUCCIO, LISA M		3 NELSON CIR	0.33	46,000	94,151	140,151
ANTTILA, DAVID		8 BIRCH ST	0.17	37,914	89,237	127,151
APK REAL ESTATE LLC		AMOS FORTUNE RD	0	0	0	0
APOLLO STEEL LLC		35 MARIA DR	2.62	58,942	0	58,942
ARCECI, DOMINICK		LETOURNEAU DRIVE	0.55	46,718	0	46,718
ARCECI, GARY P	ARCECI, VICTORIA S	98 NORTH ST	0.66	47,000	117,944	164,944
ARCECI, KAREN M	O'NEIL, ESTELLE S	91 PETERBOROUGH ST	0.24	38,680	70,769	109,449
ARCHAMBAULT REV TRUST, GLORIA		462 SQUANTUM RD	0.71	45,773	114,554	160,327
ARCHAMBAULT REV TRUST, RITA M		8 CROSS ST	0.34	39,098	119,472	158,570
ARCHAMBAULT REVOC TRUST, RITA M		14 NUTTING RD	0.15	37,701	102,684	140,385
ARCHAMBAULT TRUST, RITA M		NUTTING RD	0.13	3,738	0	3,738
ARK INC, THE	%CHARLES W BACON III	DUBLIN RD	7.23	477	0	477
ARK INC, THE	%CHARLES W. BACON III	DUBLIN RD	6.5	429	0	429

ARK INC, THE	%CHARLES W BACON III	DUBLIN RD	9.45	624	0	624
ARK INC, THE	%CHARLES W BACON III	DUBLIN RD	1.8	119	0	119
ARK INC, THE		DUBLIN RD	0.46	30	0	30
ARK INC, THE	%CHARLES W BACON III	DUBLIN RD	1.8	119	0	119
ARK INC, THE		DUBLIN RD	0.89	59	0	59
ARK INC, THE	%CHARLES W BACON III	241 DUBLIN RD	90	92,499	236,318	328,817
ARRUDA, PAUL J	ARRUDA, MARY-ELLEN	307 MAIN ST	1	48,020	166,307	214,327
ARTHUR FAMILY LTD PARTNERSHIP	% WILLIAM ARTHUR	36 FOX RUN LN	2.95	285,500	122,604	408,104
ASCANI, JAMES E	ASCANI, THERESA A	120 SAWTELLE RD	1.5	56,386	79,398	135,784
ASCANI, JOSEPH	ASCANI, SHELLY	150 SHERWOOD LN	2.12	79,418	189,989	269,407
ASCANI, RUTH E	CARLETON, DAVID ROBERT	41 RIVER ST	0.4	39,204	82,724	121,928
ASCANI, STEVEN D		39 RIVER ST	0.64	40,144	128,501	168,645
ATKINS, VALERIE A	LICHTER, MICHAEL	396 GILMORE POND RD	5.94	281,737	439,602	721,339
AUCOIN, BRENT	AUCOIN, PAULA	78-80 HUNT RD	2.2	73,732	238,393	312,125
AUCOIN, BRENT	AUCOIN, PAULA	SQUANTUM RD	0.11	30,765	150	30,915
AUSTERMANN, SALLY C		GILSON RD	1.12	317,115	43,717	360,832
AUSTIN, ROBERT M	AUSTIN, JO-ANN HARVEY	61 HIGHLAND AVE	1.38	49,160	118,815	167,975
AVERY, ELLEN A		12 LABAN AINSWORTH WAY	0.09	53,077	112,449	165,526
AYERS, KENNETH M	AYERS KAREN B	99 LACY RD	1.74	57,106	158,285	215,391
AYRES, ROBERT G	AYRES SALLY W	GILSON RD	0.01	14,170	0	14,170
AYRES, ROBERT G	AYRES, SALLY W	74 GILSON RD	2.5	80,586	225,962	306,548
BABINEAU, MICHAEL A	CROWLEY, SHAUNA J	89 FOREST PARK	0	0	31,519	31,519
BABSON, DEBORAH E		OLD COUNTY RD	26.69	2,189	0	2,189
BABSON, DEBORAH E		OLD COUNTY RD	31.36	2,572	0	2,572
BABSON, DEBORAH E		116 OLD COUNTY RD	40	58,084	336,314	394,398
BACON JOINT TRUST, PAUL & JOAN		8 DUSTIN LN	0.76	0	152,896	152,896
BACON REV TRUST, KENDALL F	BACON REV TRUST, DOROTHY	855 MOUNTAIN RD	0.89	51,561	188,019	239,580
BACON REV TST, CHARLIE AND JEAN	%CHARLES WALDO BACON III	DUBLIN RD	14.3	944	0	944
BACON, JAMES H	BACON, SARA L	179 DUBLIN RD	14.6	74,944	163,054	237,998
BAER INTER VIVOS TST, VIVIEENE F		278 GREAT RD	12	82,582	197,207	279,789
BAEZ, LUIS R		92 NORTH ST	0.84	45,140	70,826	115,966
BAILEY JR, PHILIP HUTCHINS	ROSTON, SUSAN JOYCE	GILSON RD	0.11	52,500	720	53,220
BAILEY JR, PHILIP HUTCHINS	ROSTON, SUSAN JOYCE	145 GILSON RD	2.81	83,378	305,866	389,244
BAILEY, BRAD A	MISNER, TRACI E	112 FOREST PARK	0	0	30,746	30,746

2011 Town of Jaffrey Property Inventory

Owner||CHR(39)||s Name	Co_grantee's Name	Location	Land in Acres	Total Assess. Land Value	Total Assess Improve.	Total Assess. Parcel Value
BAILEY, RUTHANNE		OLD COUNTY RD	1.4	28,053	0	28,053
BAILEY, RUTHANNE		64 OLD COUNTY RD	2.84	69,829	131,422	201,251
BAILEY, WENDY L		9 DUVAL COOP MH PARK	0	0	28,354	28,354
BAILLARGEON, KEVIN A		14 HOWARD HILL RD	0.6	46,820	89,871	136,691
BAIRD PAVING & CONTRACTING INC		18 BROOK ST	0.31	35,110	37,051	72,161
BAIRD REV TRUST, HARLAN AND JOYCE		9 JUNIPER ST	0.37	39,164	81,855	121,019
BAIRD REV TRUST, HARLAN AND JOYCE		22 OAK ST	0.16	37,777	41,415	79,192
BAIRD REV TRUST, HARLAN AND JOYCE		RED GATE RD	5	29,522	0	29,522
BAIRD, HARLAN AND JOYCE REV TRUST		16 BROOK ST	0.31	35,921	96,548	132,469
BAIRD, JOHN I	BAIRD, LYNDA G	70 RIVER ST	0.4	37,287	82,893	120,180
BAKER, JOANNE W		THORNDIKE POND RD	0.09	140,000	270	140,270
BAKER, JOANNE W		324 THORNDIKE POND RD	3.5	124,992	91,271	216,263
BAKER, JUDITH A		25 CHARLONNE ST #5	0.31	0	139,114	139,114
BAKER, TIMOTHY G	BAKER, CAROLINE	5 GROVE ST	0.26	38,848	71,773	110,621
BALDWIN IRREVOCABLE TRUST		16 ERIN LN	0.66	47,000	103,299	150,299
BALDWIN, LARRY D		51 FOREST PARK	0	0	26,686	26,686
BALENTINE, JAMES	BALENTINE, BETTY JANE	39 MELISSA CR	0.76	0	161,719	161,719
BALENTINE, JAMES W	BALENTINE, BETTY J	CHADWICK RD	3.5	1,488	0	1,488
BALENTINE, JAMES W	BALENTINE, BETTY JANE	53 CHADWICK RD	44	53,699	290,179	343,878
BALL, KAREN L	BEAUREGARD, ANTHONY O	27 CHARLONNE ST	0.16	44,469	129,590	174,059
BALL, WILLIAM J	BALL, NORMA D	65 DEAN FARM RD	4.41	54,627	112,421	167,048
BALLING, KARL W	BALLING, JENNIFER B	154 NUTTING RD	0.4	46,174	139,301	185,475
BANGHART FAM REVOC TRUST		365 THORNDIKE POND RD	0.52	314,850	259,912	574,762
BANISH, CARL A		18 ROWLEY CIR	0.56	54,887	142,411	197,298
BANK OF NEW YORK MELLON		42 HARKNESS RD	1.98	67,160	193,770	260,930
BANK OF NEW YORK MELLON	% LITTON LOAN SERVICING LP	SAWTELLE RD	0.8	4,879	0	4,879
BARANOWSKI, ANDREW V	BARANOWSKI, MAGDALENA	15 LEHTINEN RD	2.27	59,329	131,316	190,645
BARDSLEY, DONALD S	BARDSLEY, NOREEN	72 FOREST PARK	0	0	19,867	19,867
BARKER, WELTHA I		GILMORE POND RD	30.4	2,493	0	2,493
BARKER, WELTHA I		583 GILMORE POND RD	3.59	109,581	126,387	235,968

BARLICK TRUSTEE, MICHAEL W	BARLICK TRUSTEE, LINDA M	31 RIDGECREST RD	0.69	44,783	120,811	165,594
BARLOW, DAVID H	BARLOW, KATHLEEN M	92 LORD VIEW DR	5	59,367	219,542	278,909
BARON, DAVID		696 GILMORE POND RD	3.3	70,933	141,292	212,225
BARTLETT, CHRIS N	BARTLETT, JULIA R	66 PRESCOTT RD	24	62,196	264,654	326,850
BARTON, WAYNE D	BARTON, REBECCA L	444 MOUNTAIN RD	5.09	67,690	162,989	230,679
BASTOS, ANTONIO	BASTOS, MARIA	13 LAKEWOOD DR	1.01	54,916	120,367	175,283
BATCHELDER, WALTER S	BATCHELDER, KATHLEEN	212 NUTTING RD	4.5	65,920	210,508	276,428
BATTISTI, ANGELO	BATTISTI, AMANDA	7 CARMELLA DR	1.01	54,916	120,482	175,398
BAU, PACHA		142 RIVER ST	0.29	38,907	106,835	145,742
BAUDLER, ERNEST J	BAUDLER, MARIANNE W	49 SOUTH SHORE DR	1.25	55,539	114,392	169,931
BAUS, TARA L		35 ROWLEY CIR	0.51	51,763	119,073	170,836
BAYARD-MURRAY, DAX P	BAYARD-MURRAY, TREVOR	PROCTOR RD	9	56,197	8,556	64,753
BAYARD-MURRAY, DAX P	BAYARD-MURRAY, TREVOR	198 PROCTOR RD	4.5	65,521	110,461	175,982
BEALBY, DONALD		10 THORNDIKE POND RD	0.26	70,855	194,971	265,826
BEAN AND SONS CO, D D		CHESHIRE ST	0.07	3,049	0	3,049
BEAN AND SONS CO, D D		15 CHESHIRE ST	0.65	37,941	71,040	108,981
BEAN AND SONS CO, D D		PETERBOROUGH ST	4.02	61,188	0	61,188
BEAN AND SONS CO, D D		207 PETERBOROUGH ST	10.51	237,921	478,314	716,235
BEAN AND SONS CO, D D		13 WHITE RD	0	0	91,712	91,712
BEAN ET AL, VERNON JAMES		MATCHPOINT	0.52	14,588	9,000	23,588
BEAN JR, HEIRS OF DELCIE D		HARKNESS RD	11	220	0	220
BEAN JR, HEIRS OF DELCIE D		HARKNESS RD	12.6	1,469	0	1,469
BEAN JR, HEIRS OF DELCIE D		HARKNESS RD (REAR)	32.38	3,691	0	3,691
BEAN JR, HEIRS OF DELCIE D		MAIN ST	14.8	3,064	0	3,064
BEAN JR, HEIRS OF DELCIE D		MAIN ST	4.6	952	0	952
BEAN TRUSTEE, MARGARET C	TRUST AGREEMENT	46 MATCHPOINT	2.6	101,068	340,968	442,036
BEAN, CLAIRE		343 MAIN ST	5	76,220	339,156	415,376
BEAN, CLAIRE R		99 HARKNESS RD	5.5	79,454	139,701	219,155
BEAN, HEIRS OF DELCIE D		MAIN ST	3.01	623	0	623
BEARCE, JAMES R		9 MOWER RD	43	73,194	19,150	92,344
BEARCE, JAMES R		PEABODY HILL RD	45	5,130	0	5,130
BEARCE, JAMES R		149 PEABODY HILL RD	31	68,094	202,228	270,322
BEAUREGARD SR, RICHARD V	BEAUREGARD, EMILY E	50 SQUANTUM RD	0.23	45,386	119,500	164,886
BEAUSOLEIL, CECILE A		7 FOREST PARK	0	0	18,421	18,421

2011 Town of Jaffrey Property Inventory

Owner||CHR(39)||s Name	Co_grantee's Name	Location	Land in Acres	Total Assess. Land Value	Total Assess Improve.	Total Assess. Parcel Value
BEAUSOLEIL, DALE C	BEAUSOLEIL, KELLY A	37 LAKEWOOD DR	1.26	55,666	95,212	150,878
BECKETT, THOMAS A	BECKETT, ANGELA R	2 PINE ST	0.17	37,914	70,288	108,202
BECKMANN, FREDDIE	BECKMANN, HELMI A	125 PARKER RD	10	108,579	183,987	292,566
BECKWITH, MARK M	OLSON, MARILYN C	719 MOUNTAIN RD	14.29	75,928	187,532	263,460
BEECHAM, ERIC B	BEECHAM, ANGELA C	13 STRATTON RD #B	0	0	121,346	121,346
BEEM, MILTON J	BEEM, JUDITH M	31 SARA DR	2	78,408	121,593	200,001
BELANGER, PAUL J	QUINN, WENDY J	260 SQUANTUM RD	0.34	5,332	182,307	187,639
BELANGER, RITA M		98 FOREST PARK	0	0	36,838	36,838
BELFSKY, FRANK	BELFSKY, ADELE M	72 HUNT RD	5.2	74,554	168,970	243,524
BELFSKY, FRANK	BELFSKY, ADELE M	SQUANTUM RD	0.07	26,847	466	27,313
BELKIN, RONALD B	SAWTELLE, KELLY A	11 SHERWOOD LN	2.6	81,544	165,623	247,167
BELL, DAVID	BELL, LURENE	32 CHARLONNE ST	0.31	43,618	85,985	129,603
BELL, JULIET E		36 PEABODY HILL RD	2.4	59,590	114,450	174,040
BELLEMARE, JAMES		23 WINDY FIELDS LN	0.48	46,460	133,817	180,277
BELLETETE & SHEA LLC		432 SQUANTUM RD	0.37	46,095	82,566	128,661
BELLETETE & SHEA LLC		440 SQUANTUM RD	6.83	60,906	291,208	352,114
BELLETETE REV TRUST, CHARLOTTE M		284 MAIN ST	2.4	52,220	267,017	319,237
BELLETETE REV TRUST, REYNOLD A	% BELLETETES	11 NORTH ST	0.06	39,341	25,030	64,371
BELLETETE REV TRUST, REYNOLD A		15 NORTH ST	0.23	45,386	166,627	212,013
BELLETETE REVOC TRUST, JOHN E		19 OLD MILL RD	25	59,854	153,139	212,993
BELLETETE REVOC TRUST, NANCY N		GILSON RD	6.38	727	0	727
BELLETETE REVOC TRUST, NANCY N		88-90 MCCOY RD	7.48	60,242	196,463	256,705
BELLETETE'S INC		18 BOURGEOIS ST	0.07	26,008	56	26,064
BELLETETE'S INC		51 PETERBOROUGH ST	8.58	599,783	1,679,946	2,279,729
BELLETETE'S INC		80-82 PETERBOROUGH ST	5.17	444,493	1,647,038	2,091,531
BELLETETE, CANDICE E		33 HIGHLAND AVE	1.7	47,720	114,843	162,563
BELLETETE, DAVID R	BELLETETE, NANCY N	GILSON RD	0.14	60,000	3,996	63,996
BELLETETE, ERNEST J	BELLETETE, PAULA A	24 DAVIDSON RD	0.5	46,609	156,476	203,085
BELLETETE, MICHELE A	% SUZANNE MERRILL	150 GILSON RD	1.2	335,635	205,150	540,785
BELLETETE, NORMAN E	% LAURA GORDON	65 HILLCREST RD	0.62	46,992	106,812	153,804
BELLETETE, SARA C	ABITZ, AARON J	151 CRESTVIEW DR	3.13	61,810	229,382	291,192

BELLETETES INC		16 BOURGEOIS ST	0.11	37,282	364	37,646
BELLETETES INC		32 NUTTING RD	1.07	45,830	0	45,830
BELLETETES INC		77 PETERBOROUGH ST	0.77	33,541	103,102	136,643
BELLIVEAU ET AL, BRENDA	SHELLEY, DEBRA	82 PROSPECT ST	0.4	53,100	129,818	182,918
BELLIVEAU, NORMAN J		26 FOREST PARK	0	0	17,966	17,966
BENEDEK REALTY TRUST		GILSON RD	0.17	72,000	390	72,390
BENEDEK REALTY TRUST		87 GILSON RD	5.11	88,658	110,775	199,433
BENJAMIN PRESCOTT INN JAFFREY		433 TURNPIKE RD	1.03	55,186	408,007	463,193
BENNETT TRUSTEE, BONNIE B		35 CUTTER HILL RD	17.91	104,064	278,211	382,275
BENNETT, APRIL L		4 DAVIDSON RD	1.6	54,363	139,612	193,975
BENNETT, BARBARA A		43 FOREST PARK	0	0	26,866	26,866
BENNETT, JAMES R	BENNETT, MARIE T	47 SOUTH SHORE DR	1.34	56,035	226,019	282,054
BENNETT, KEVIN D	NAGLE, MICHAEL J	177 BRYANT RD	5.05	88,805	341,039	429,844
BENNETT, WAYNE D	BENNETT, ROBERTA L	87 HEATH RD	12.07	65,295	187,320	252,615
BENTO, ROBERT		42 FOREST PARK	0	0	24,891	24,891
BERGERON ET AL, SHEILA	SPEENEY ET AL, EUGENE M	531 NORTH ST	2	55,757	126,689	182,446
BERGERON JR, LIONEL R	BERGERON, KELLY A	112 MICHIGAN RD	1.02	54,946	113,585	168,531
BERGERON SR, LIONEL R	BERGERON, SHEILA	50 EMERY RD	0.8	46,348	124,879	171,227
BERGERON, ALISON L	BERGERON, CHRISTOPHER R	30 EMERY RD	2.3	59,111	146,945	206,056
BERGERON, JUDITH A		27 COBURN WAY	0.76	0	164,709	164,709
BERGERON, MATTHEW T	BERGERON, CHRISTINE A	15 KEVIN LN	0.52	46,580	122,372	168,952
BERGERON, PAULA M		443 MOUNTAIN RD	8.76	144,848	182,918	327,766
BERGERON, SARAH C	BERGERON, JULIAN J	300 NUTTING RD	3.13	79,849	213,881	293,730
BERGERON, THEODORE J	BERGERON, JONI M	21 HARRIET LN	1	64,033	124,229	188,262
BERNARD, GERARD P		41 FOREST PARK	0	0	23,064	23,064
BERNIER, DALE M	BERNIER, JENNIFER D	35 DARCIE DR	1	54,886	125,858	180,744
BERNIER, GEORGE	KENNEY, DOREEN	64 NUTTING RD	0.25	45,629	90,000	135,629
BERNIER, JUDITH M		107 FOREST PARK	0	0	35,022	35,022
BERNIER, NANCY M	BLOOD, MATTHEW R	22 ADAMS ST	0.3	38,943	72,550	111,493
BERNIER, NANCY M		26 ADAMS ST	0.21	38,330	105,787	144,117
BERNIER, RICHARD R		354 SQUANTUM RD	17.6	56,247	149,497	205,744
BERRY, JOHN W	BERRY, LAURA L	29 SOUTH SHORE DR	1.1	55,186	118,930	174,116
BERTRAM, KERRI L		10 COLTON DR	0.76	0	152,306	152,306
BEST, GARY A	BEST, DAYLE A	29 MONADNOCK VIEW DR	1.02	64,425	147,127	211,552

2011 Town of Jaffrey Property Inventory

Owner||CHR(39)||s Name	Co_grantee's Name	Location	Land in Acres	Total Assess. Land Value	Total Assess Improve.	Total Assess. Parcel Value
BEST, SANDRA A		GILSON RD	0.06	34,000	2,340	36,340
BEST, SANDRA A		54 MCCOY RD	3.13	61,810	151,580	213,390
BETHESDA PROPERTIES LLC		15 FITCH RD #5	1.07	51,260	262,656	313,916
BETHESDA PROPERTIES LLC		27 FITCH RD	3	101,343	0	101,343
BETHESDA PROPERTIES LLC		18-20 HADLEY RD	2.9	76,341	163,043	239,384
BETOURNEY, SUSAN M		47 FOREST PARK	0	0	28,769	28,769
BHATTI, SUHAIL A	BHATTI, BRENDA L	121 OVERVIEW DR	6.54	65,506	207,149	272,655
BIBEAU REALTY TRUST		59 HOWARD HILL RD	0.88	47,660	142,453	190,113
BIDDER, AMY L		30 OAK ST	0.23	38,573	75,238	113,811
BIRCH, JAMES D	BIRCH, LINDA E	BRIGHAM RD	102.3	9,309	0	9,309
BISHOP, THOMAS F	BISHOP, BARBARA C	341 SQUANTUM RD	1.02	54,946	122,883	177,829
BIXLER, MARTHA H		20 BIXLER WAY	25.5	74,145	119,997	194,142
BIXLER, SIGNEY R	BEITER, NANCY R	769 GILMORE POND RD	0.93	106,949	148,477	255,426
BJORK, STEPHANIE MARTIN		SQUANTUM RD	0.94	64,510	0	64,510
BJORK, STEPHANIE MARTIN		SQUANTUM RD	0.02	7,670	0	7,670
BLACK, RONALD A	BLACK DARLENE S	6 TYLER HILL RD	0.73	38,159	114,026	152,185
BLACKBERRY LANE LLC	% GREEN	10 BLACKBERRY LN	0.72	63,380	56,817	120,197
BLACKBERRY LANE LLC	% GREEN	GILMORE POND RD REAR (W/S)	24	2,968	0	2,968
BLACKBERRY LANE LLC	% GREEN	380 MAIN ST	1.2	61,820	145,533	207,353
BLACKBERRY LANE LLC	% GREEN	MOUNTAIN RD (REAR)	10	360	0	360
BLAIR, FRANK J	BLAIR, GLORIA E	15 NELSON CIR	0.38	53,963	117,487	171,450
BLAIR, RICHARD W	BLAIR, GAIL A	27 WINDY FIELDS LN	0.33	45,962	167,065	213,027
BLAIS TRUSTEE, WALTER W		33 MOUNTAIN RD	2.05	55,422	237,218	292,640
BLAIS, LOUIS P		63 FOREST PARK	0	0	23,181	23,181
BLAIS, MICHAEL J	BLAIS, COLLEEN C	1096 JAFFREY RD	28	89,271	142,198	231,469
BLAIS, WALTER W		31 MOUNTAIN RD	1.31	55,923	83,220	139,143
BLANCHETTE, LINDA A		511 NORTH ST	2.03	58,362	99,403	157,765
BLAZEJEWSKI, GARY	BLAZEJEWSKI, HEATHER	378 THORNDIKE POND RD	3.8	84,728	146,111	230,839
BLG LLC		11 PLANTATION DR	5.3	128,190	110,979	239,169
BLISS REVOC TRUST, JOHN & GENEVA		700 GILMORE POND RD	11.4	56,266	176,126	232,392

BLISS, G SCRIBNER	BLISS, SUSAN K	71 TROTTING PARK RD	0.45	81,447	112,232	193,679
BLOOD, MICHAEL G	BLOOD, BRIDGET H	152 NUTTING RD	0.92	47,780	130,778	178,558
BOLIN, KEVIN		19 RIVER ST	0.09	33,438	55,250	88,688
BOLLES, JOHN EDWARD		552 DUBLIN RD	1.22	93,000	0	93,000
BOLLES, SVETLANA G		5 FOREST PARK	0	0	16,580	16,580
BORELL TRUSTEE, LINDA L		28 COBURN WAY	0.76	0	152,198	152,198
BORGESON, RICKY A	LOUGEE, ANDREW W	146 NUTTING RD	0.33	46,000	86,950	132,950
BOSSE, DANIELLE U		19 LIBBY CT	0.58	46,740	112,807	159,547
BOSSE, NORMAN M	TRACEY, JANE	77 SQUANTUM RD	0.5	44,120	110,439	154,559
BOUCHER, ROGER R	BOUCHER, LORRAINE	574 FITZWILLIAM RD	2.26	59,068	178,526	237,594
BOUDREAU, EDWARD J	MILES, CAROL A	423 NUTTING RD	3.09	59,076	193,952	253,028
BOUDREAU, MICHAEL J	BOUDREAU, JODI L	16 KEVIN LN	0.77	47,965	112,247	160,212
BOUDRIEAU TRUSTEE, DENNIS H	BOUDRIEAU TRUSTEE, ANNE L	90-92 NUTTING RD	0.41	46,257	72,307	118,564
BOUDRIEAU, DENNIS H	BOUDRIEAU, ANNE L	79 FOREST PARK	0	0	32,551	32,551
BOUDRIEAU, TIMOTHY W	BOUDRIEAU, CLAIRE M	344 SQUANTUM RD	2	57,886	146,741	204,627
BOULEY, GERARD A		SANDERS RD (REAR)	10.2	836	0	836
BOULEY, GERARD A		SANDERS RD REAR	10.3	1,174	0	1,174
BOURGEOIS, HEIDI		30 CONTOOCOOK AVE	0.41	46,257	128,480	174,737
BOURQUE TRUST, LEO J AND BERTHA B		79 STRATTON RD	0.43	46,266	153,668	199,934
BOURQUE, OLIVE M		109 MAIN ST	0.14	31,954	56,224	88,178
BOUTWELL, MAUREEN ANNE		194 MAIN ST	5	67,420	154,853	222,273
BOUTWELL, RONALD J		MAIN ST	17	1,394	0	1,394
BOUTWELL, RONALD J		196 MAIN ST	5.2	67,946	153,865	221,811
BOUTWELL, RONALD J	BOUTWELL, JEAN M	SAWTELLE RD	9.43	858	0	858
BOUTWELL, RONALD J	BOUTWELL, JEAN M	59 SAWTELLE RD	21.95	53,319	164,231	217,550
BOY SCOUTS OF AMERICA	NASHUA VALLEY COUNCIL	DUBLIN RD	0.63	234,640	0	234,640
BOYCE III, WILLIAM J		7 WHITE RD	0.19	38,152	49,502	87,654
BOYCE, CHARLES	BOYCE, CHARLOTTE	9 COLTON DR	0.76	0	159,176	159,176
BOYD, ROBIN		18 BULLARD RD	0	0	114,285	114,285
BOYD, SHAWN W	BOYD, HEATHER E	38 HOWARD HILL RD	0.69	47,090	208,565	255,655
BOYER, BRUCE W		28 CUTTER HILL RD	2.4	80,499	160,325	240,824
BPH LLC		4 STRATTON RD	0.15	66,526	86,317	152,843
BRACKETT, CHARLES F		54 THORNDIKE POND RD	3.62	84,188	274,645	358,833
BRADBURY III, ALFRED W		373 MOUNTAIN RD	4.2	62,406	114,898	177,304

2011 Town of Jaffrey Property Inventory

Owner||CHR(39)||s Name	Co_grantee's Name	Location	Land in Acres	Total Assess. Land Value	Total Assess Improve.	Total Assess. Parcel Value
BRADCO NINE LLC		82 FITZGERALD DR	3.09	121,560	424,570	546,130
BRADLEY 2005 QPR TRUST	% TIMOTHY N DUYS TRUSTEE	239 GILMORE POND RD	3	82,328	33,790	116,118
BRADLEY 2005 QPR TRUST, STEPHEN P	% TIMOTHY N DUYS TRUSTEE	240 GILMORE POND RD	3.1	267,866	352,809	620,675
BRADLEY ET AL, GERRIT G	BRADLEY, ELIZABETH P	27 SANDY LN	3.35	200,665	206,810	407,475
BRADLEY, PAUL H	BRADLEY, KARLA MARIE	12 SANDY LN	4.36	65,500	439,796	505,296
BRADLEY, STEPHEN P	PRESSER, SALLY ANN	GILMORE POND RD	68.33	5,541	0	5,541
BRADLEY, STEPHEN P	BRADLEY, EDELTRAUD D	SANDY LN	2.92	198,751	0	198,751
BRADLEY, STEPHEN P		SANDY LN	22	4,554	0	4,554
BRAUNWARTH, ROBERT E	BRAUNWARTH, KIMBERLY DP	97 STRATTON RD	0.2	44,954	132,523	177,477
BREAU JR, WARREN	BREAU, MELISSA	126 SQUANTUM RD	0.62	46,880	106,048	152,928
BREEN, MICHAEL	NAGLIE, MELINDA	61 PROCTOR RD	20	56,139	117,853	173,992
BREEN, RAYMOND	BREEN, BRENDA J	32 POOLE RD	4.5	99,177	128,234	227,411
BREMNER, JOSEPH P	BREMNER, LINDA C	GILMORE POND RD	2.11	114,155	0	114,155
BREMNER, JOSEPH P	BREMNER, LINDA C	471 GILMORE POND RD	4.75	87,578	187,316	274,894
BREMS, PATRICK		71 RIVER ST	0.23	37,471	60,991	98,462
BREWER, JESSE R	BREWER, BARBARA L	398 DUBLIN RD	0.92	52,500	38,602	91,102
BRITCH, MARY JANE		23 FOREST PARK	0	0	27,014	27,014
BROCHU, JOSEPH	BROCHU, BETSY J	16 PINECREST RD	0.69	44,690	77,426	122,116
BRODERICK, ANDREW		50 FOREST PARK	0	0	15,442	15,442
BRODMERKLE, EARL E	% CAROLYN HOWARD	120 PROCTOR RD	3.96	85,535	162,617	248,152
BROOKS, WAINO		26 PINE ST	0.49	38,290	62,682	100,972
BROSS, PETER	% POSY BASS/COLD STONE SPR.	HADLEY RD	128.57	20,145	0	20,145
BROWN, CRAIG L	BROWN, JANET M	49 AMOS FORTUNE RD	1.5	54,232	151,340	205,572
BROWN, JONATHAN F	BROWN, ALYSSA MCCABE	70 DEAN FARM RD	3.1	61,720	247,083	308,803
BROWN, KAREN J		244 INGALLS RD	3.84	63,310	125,252	188,562
BROWN, NANCY L		10 BOURGEOIS ST	0.23	38,573	50,313	88,886
BROWN, RUTH		FITZWILLIAM RD	3.27	64,843	1,424	66,267
BRUCE, CHARLES L	BRUCE, KATHLEEN L	97 CRESTVIEW DR	2.65	62,392	252,356	314,748
BRUM, JOHN	BRUM, MARIANNE	159 INGALLS RD	3	61,420	133,993	195,413
BRUNEAU, JONATHAN P		BRYANT RD	29.06	2,138	0	2,138

BRUNEAU, WENDY L	BRUNEAU, JONATHAN P	BRYANT RD	42.45	4,354	0	4,354
BRUNEAU, WENDY L	BRUNEAU, JONATHAN P	BRYANT RD	51.59	4,993	0	4,993
BRUSH TRUST, JOAN		721 NORTH ST	4.74	66,640	190,343	256,983
BRYAND, DESTINY A	ARSENAULT, DENISE M	28 GILMORE POND RD	0.18	40,224	82,046	122,270
BRYANT, NORA B		58 PROCTOR RD	17	64,745	222,731	287,476
BRYANT, TINA M		14 CONTOOCOOK AVE	0.5	46,609	97,386	143,995
BUCK TRUST, BRUCE C & JOANNE A		122 PROCTOR RD	5	88,655	275,969	364,624
BUCKWHEAT PARTNERS LLC		DUBLIN RD	7.38	76,746	130	76,876
BULLOCK, PATRICIA M		48 PRESCOTT RD	5.08	67,660	114,192	181,852
BULMER, DAVID		26 SOUTH SHORE DR	1.49	56,356	144,748	201,104
BURBEE, FORREST	BURBEE, MARCELLE C	14 FOREST PARK	0	0	18,355	18,355
BUREAU OF COURT FACILITIES		84 PETERBOROUGH ST	2.89	87,998	1,706,746	1,794,744
BURGESS, DONALD W	BURGESS, CYNTHIA P	GILSON RD	0.04	11,760	0	11,760
BURGESS, DONALD W	BURGESS, CYNTHIA P	GILSON RD	0.01	14,170	0	14,170
BURGESS, DONALD W	BURGESS, CYNTHIA P	76 GILSON RD	2	78,408	138,726	217,134
BURGESS, DONALD W	BURGESS, CYNTHIA P	35 OAK ST	0.22	56,540	83,399	139,939
BURGOYNE SR, RAYMOND F	BURGOYNE, ELIZABETH	251 FITZWILLIAM RD	7	70,806	135,513	206,319
BURGOYNE, RAYMOND R	BURGOYNE, ELIZABETH A	FITZWILLIAM RD	0.7	9,453	0	9,453
BURK, HERBERT W	BURK, PATRICIA	47 LAKEWOOD DR	3.85	94,680	120,574	215,254
BURNHAM, DOROTHY		67 NUTTING RD	7.51	74,025	123,338	197,363
BURNHAM, FRANKLIN L	BURNHAM, DEBORAH D	PROCTOR RD	3.38	65,173	0	65,173
BURROWS, DAVID C	BURROWS, JACQUELINE	33 NUTTING RD	0.45	46,457	94,935	141,392
BURROWS, JAMES L	BURROWS, NANCY M	57 NORTH ST	0.44	46,384	110,960	157,344
BURROWS, THOMAS E	BURROWS, RACHEL E	75 MICHIGAN RD	1.09	55,156	96,691	151,847
BURT ET AL TRUSTEE, PATRICK J		9 TAFT RD	3.8	104,450	62,753	167,203
BURT, MICHAEL W	BURT, HEATHER K	3 DUVAL COOP MH PARK	0	0	26,555	26,555
BURT, RANDOLPH P		PRESCOTT RD	1.5	638	0	638
BURT, RANDOLPH P		PRESCOTT RD	59.5	4,662	0	4,662
BURT, RANDOLPH P		PRESCOTT RD	1.95	78	0	78
BURT, RANDOLPH P		PRESCOTT RD	1.58	357	0	357
BURT, RANDOLPH P		103 PRESCOTT RD	1.5	69,127	224,654	293,781
BURT, WILLIAM	BURT, CARLA	23 WHEELER ST	0.25	45,629	94,728	140,357
BURWARD-HOY, KENNETH	BURWARD-HOY, VIRGINIA	MOUNTAIN RD REAR	10.14	831	0	831
BUSHER III, OTTO A		20 BRADLEY CT	1.6	57,620	239,649	297,269

2011 Town of Jaffrey Property Inventory

Owner||CHR(39)||s Name	Co_grantee's Name	Location	Land in Acres	Total Assess. Land Value	Total Assess Improve.	Total Assess. Parcel Value
BUSICK, RICHARD VC	BUSICK, DEBORAH L	8 MAIN ST #5	0	0	295,862	295,862
BUSSIERE REV TRUST, ROBERT AND STELLA	BUSSIERE, ROBERT	75 HIGHLAND AVE	0.92	47,780	119,981	167,761
BUSSIERE, BETTY A	BUSSIERE, STEVEN J	46 WEBSTER ST	0.16	43,444	76,165	119,609
BUSSIERE, KENNETH R	RIVARD-BUSSIERE, ROBIN	8 LIBBY CT	0.55	53,726	129,608	183,334
BUTH, CRAIG A		53 CRESTVIEW DR	2.81	58,855	178,927	237,782
BUTLER REVOC TRUST, DONALD J & PAULINE		22 KEVIN LN	0.52	46,580	96,841	143,421
BUTLER TRUSTEE, WAYNE C		52 CHARLONNE ST	0.33	46,000	159,742	205,742
BUTLER, CATHERINE		84 FOREST PARK	0	0	24,505	24,505
BUTLER, RICHARD A		13 WHEELER ST	0.23	45,386	20,334	65,720
BUTLER, RODA J		9 EMERY RD	1.27	55,874	85,358	141,232
BUTLER, RUSSELL F	TONG, ELIZABETH M	34 FROST POND RD	2.71	183,195	274,287	457,482
BUTZE JR, RICHARD	BUTZE, JULIE H	100 TOWN FARM RD	2	58,370	147,487	205,857
CABANA, ERIC P	MCINTYRE, JANICE M	225 CRESTVIEW DR	2.97	79,175	147,231	226,406
CAISSIE, ANNE MARIE B	VAN CAMPEN III, JAMES K	5 ELLISON ST	0.4	46,174	184,126	230,300
CALDWELL, DOROTHY JUNE	CALDWELL, HAZEL ANNE	MOUNTAIN RD	7	20,370	0	20,370
CALDWELL, DOROTHY JUNE	CALDWELL, HAZEL A	MOUNTAIN RD	2.2	935	0	935
CALDWELL, DOROTHY JUNE	CALDWELL, HAZEL ANN	378 MOUNTAIN RD	24.5	79,632	194,941	274,573
CALISE, TAUNA R		21 OAK ST	0.12	37,373	69,629	107,002
CALLAHAN, M LYNN		11 COOLIDGE ST	0.24	45,475	105,189	150,664
CALVARY ASSEMBLY OF GOD		48 STRATTON RD	0.68	58,660	359,655	418,315
CAMIRE, ROBERT L	CAMIRE, LINDA R	WOODBOUND RD	2.29	77,508	0	77,508
CAMIRE, ROBERT L	CAMIRE, LINDA R	308 WOODBOUND RD	1.03	64,123	147,128	211,251
CAMP, JONATHAN A	CAMP, KRISTIN S	199 INGALLS RD	2.76	54,047	158,879	212,926
CAMPBELL, DENNIS P	CAMPBELL, PATRICIA M	45 FOREST PARK	0	0	23,784	23,784
CAMPBELL, KENNETH D	CAMPBELL, SUSAN T	435 MOUNTAIN RD	8.1	148,772	295,863	444,635
CAMPBELL, SCOTT	CAMPBELL, LOURDES	1 DUVAL COOP MH PARK	0	0	31,598	31,598
CARDILLO, JOHN A	CARDILLO, CATHERINE	115 FOREST PARK	0	0	30,804	30,804
CARDILLO, MYRNA L	CARDILLO, CHRISTINE T	94 FOREST PARK	0	0	29,961	29,961
CAREY, WENDY SUE	AVERY, SETH A	43 HILLCREST RD	1.31	55,923	174,402	230,325
CARLAND, SANDRA N		85 FOREST PARK	0	0	32,841	32,841

CARLTON, MICHAEL	KUNSTEL-CARLTON, STACY	24 BRYANT RD	0.76	63,961	106,172	170,133
CARON JR, EMILE L	CARON, ELLEN L	38 GILMORE POND RD	1.43	49,310	91,022	140,332
CARON, CYNTHIA A		8 SPRUCE ST	0.57	39,730	94,865	134,595
CARON, ERNEST G		58 NUTTING RD	2.9	53,720	67,073	120,793
CARON, PETER J		19 CONTOOCOOK AVE	0.68	47,097	101,543	148,640
CARON, RONALD J	CARON, EVA P	796 NORTH ST	3.84	63,940	107,943	171,883
CARPENTER, DAVID L		13 STRATTON RD #A	0	0	126,752	126,752
CARR, EMILY C		THORNDIKE POND RD	0.05	30,500	360	30,860
CARR, HELEN B	CARR, IAN R	BRYANT RD	5.38	613	0	613
CARR, HELEN B	CARR, IAN R	156 BRYANT RD	11.32	77,059	169,868	246,927
CARR, ROBERT H	CARR, EMILY C	354 THORNDIKE POND RD	3.1	82,628	103,321	185,949
CARTER, MICHELE B	WORSHAM, DANIEL PRESTON	43 AMOS FORTUNE RD	0.88	51,366	125,736	177,102
CARTY, CHAUNTELLE	CARTY, DOUGLAS	368 RIVER ST	8.44	67,039	157,885	224,924
CASAGRANDE II TRUSTEE, LOUIS B	CASAGRANDE, JULIE P	BRYANT RD	8.4	689	0	689
CASAGRANDE II TRUSTEE, LOUIS B	CASAGRANDE, JULIE P	215 BRYANT RD	7.2	65,675	224,436	290,111
CASEY PRISCILLA M		10 FOREST PARK	0	0	9,336	9,336
CASEY, DEBRA A		24 PROSPECT ST	0.57	46,730	103,852	150,582
CASS, DEBORAH J		25 COBURN WAY	0.76	0	175,451	175,451
CASSIDY, DAVID	CASSIDY, LEILA S	10 CROSS ST	0.17	37,914	61,084	98,998
CASWELL, DAVID	CASWELL, NANCY	36 FITCH RD	4	90,368	190,239	280,607
CEDARWOOD DEVELOPMENT CORP		DUBLIN RD	19.39	84,162	8,448	92,610
CERVENKA REVOC TRUST, KAREN MARLENE		200 GILSON RD	3.73	413,832	261,557	675,389
CESOLINI, ANTHONY S	CESOLINI, ELYSSA N	18 PETERBOROUGH ST	0	0	74,369	74,369
CESOLINI, GARY S	CESOLINI, DEBRA A	22 FOREST PARK	0	0	17,446	17,446
CHADBOURNE, DAVID	CHADBOURNE, MICHELE M	26 SAWTELLE RD	1.4	56,086	116,556	172,642
CHALKE, CAROL R	HYATT, PAUL J	27 SQUANTUM RD	0.41	46,202	39,429	85,631
CHALKE, CHRIS D		6 FOREST PARK	0	0	14,313	14,313
CHALKE, NORMAN R	CHALKE, JANET	2 BROOK ST	0.48	39,460	65,342	104,802
CHAMBERLAIN JR, EARL R	CHAMBERLAIN, CAROL A	8 PEACE DR	17.5	102,745	105,039	207,784
CHAMBERLAIN, CRAIG W	CHAMBERLAIN, KARLA	SANDERS RD (REAR)	25	1,734	0	1,734
CHAMBERLAIN, DAVID M	CHAMBERLAIN, ERIN L	17 DARCIE DR	1	54,886	100,562	155,448
CHAMBERLAIN, FRANCIS R	CHAMBERLAIN, ANN E	49 NUTTING RD	1.25	48,770	145,998	194,768
CHAMBERLAIN, KEVIN F	CHAMBERLAIN, THERESA P	18 DARCIE DR	1	54,886	135,208	190,094
CHAMBERLAIN, KEVIN F		18 PETERBOROUGH ST	0	0	74,369	74,369

2011 Town of Jaffrey Property Inventory

Owner||CHR(39)||s Name	Co_grantee's Name	Location	Land in Acres	Total Assess. Land Value	Total Assess Improve.	Total Assess. Parcel Value
CHAMBERLAIN, MICHAEL H	CHAMBERLAIN, MARIA A	601 GILMORE POND RD	1.39	62,364	154,820	217,184
CHAMBERLAIN, PETER J	CHAMBERLAIN, SHAUNA M	186 INGALLS RD	5.1	67,720	120,563	188,283
CHAMBERLAIN, PHILIP	KETOLA, JODIE	167 HADLEY RD	3.12	61,780	248,628	310,408
CHAMBERLAIN, RITA M		37 PROSPECT ST	0.39	46,207	79,079	125,286
CHAMBERLAIN, ROBERT M & MARY L		549 THORNDIKE POND RD	12.3	86,495	164,700	251,195
CHAMBERLAIN, TODD M	CHAMBERLAIN, MAUREEN A	14 HILLCREST RD	0.34	45,911	103,489	149,400
CHAMBERLAIN, W GARRETT	CHAMBERLAIN, KELLY-JO	10 CRESTVIEW DR	6.1	70,720	176,566	247,286
CHARLES, BRENT M	CHARLES, KARLA E	11 MOORE PIKE	0.7	47,263	185,960	233,223
CHARLONNE, DAVID M	CHARLONNE, HOLLY G	12 FELCH RD	0.4	46,174	83,010	129,184
CHARLONNE, GERALD		145 OLD SHARON RD	0.75	36,264	44,299	80,563
CHARLONNE, JOSEPH F	CHARLONNE, CYNTHIA A	9 HARLING ST	1.1	55,186	102,922	158,108
CHARLONNE, RAYMOND J		15 SQUANTUM RD	0.41	46,257	108,121	154,378
CHARRON, MATTHEW	WOODBURY, JESSICA	6 MONADNOCK VIEW DR	1	64,033	128,787	192,820
CHASE REV TRUST, ROBERT A	CHASE REV TRUST, ANN P	169 THORNDIKE POND RD	3.37	95,787	215,660	311,447
CHASE REV TRUST, ROBERT A	CHASE REV TRUST, ANN P	THORNDIKE POND RD	15	1,710	0	1,710
CHAUVIN, WILLIAM P	CHAUVIN, MARGARET L	34 DARCIE DR	1	54,886	135,530	190,416
CHAVEZ,FRED E	CHAVEZ, OZZIE	66 STRATTON RD	0.56	46,700	167,258	213,958
CHEEVER, HEIDI		92 FOREST PARK	0	0	27,623	27,623
CHESHIRE OIL COMPANY		31 PETERBOROUGH ST	0.44	38,524	31,091	69,615
CHESHIRE OIL COMPANY		33 PETERBOROUGH ST	0.55	32,104	0	32,104
CHESNEY, ANDREW D	CHESNEY, CHRISTINE M	(W/S) GILMORE POND RD REAR	16	904	0	904
CHESNEY, ANDREW D	CHESNEY, CHRISTINE M	58 HEATH RD	5	63,097	354,936	418,033
CHESSIE HOLDINGS LLC		443 A SQUANTUM RD #1	0	0	222,094	222,094
CHESTERFIELD BENEFICIAL TRUST	PETERSON TRUSTEE, ERIK	35 TURNPIKE RD	0.37	39,164	197,654	236,818
CHIASSON, GERARD J	CHIASSON, KAREN	74 HUNT RD	2.2	67,633	233,135	300,768
CHIASSON, GERARD J	CHIASSON, KAREN	SQUANTUM RD	0.06	23,016	6,655	29,671
CHIDESTER, JOEL C		32 ERIN LN	1.24	48,740	121,117	169,857
CHILA, MICHAEL J		36 SCHOOL ST	0.45	39,400	124,664	164,064
CHIN, MICHAEL		SANDERS RD	5.1	581	0	581
CHIN, MICHAEL		268 SANDERS RD	5.1	18,506	1,725	20,231

CHOATE, TERRY L	CHOATE, NANCY	64 LORD VIEW DR	1.48	70,700	222,116	292,816
CHRISTIAN, ALLAN A		16 FLETCHER DR	1.5	42,520	90,430	132,950
CHRISTIAN, DONALD R		44 SHERWOOD LN	3.28	124,332	178,630	302,962
CHRISTIAN, ERIC A	CHRISTIAN, SALLY A	5 BALDWIN RD	1.4	47,568	194,224	241,792
CHRISTIAN, STEPHEN A	CHRISTIAN, CHARLENE	65 TURNPIKE RD	0.25	36,808	62,851	99,659
CHRISTMAS, RANDY P		117 FOREST PARK	0.01	0	39,429	39,429
CJA RENTALS LLC		8 BOURGEOIS ST	0.17	37,914	150,047	187,961
CJA RENTALS LLC		17 MOUNTAIN RD	0.25	61,637	156,346	217,983
CLAPP TRUSTEE, ALLEN N	CLAPP TRUSTEE, NANCY S	4 CUTTER HILL RD	3.71	83,078	380,585	463,663
CLARK, BRIAN M	CLARK, JANE L	23 DARCIE DR	1	54,886	135,561	190,447
CLARK, ERIC R		7 MARK ST	0.2	38,152	61,511	99,663
CLARK, LISA A		51 TURNPIKE RD	0.38	39,231	105,318	144,549
CLARK, MICHAEL C	CLARK, WANITA R	27 FOREST PARK	0	0	66,562	66,562
CLARK, SUSAN L	CLARK III, JESSE P	27 CRESTVIEW DR	3.8	63,820	163,299	227,119
CLARK, WENDY A	PRICE, JAMES W	12 HUNT RD	0.46	37,271	119,595	156,866
CLARK-KEVAN, JEFFREY M	CLARK-KEVAN, MARGERY A	125 SHERWOOD LN	1.37	75,790	240,601	316,391
CLARKE, ELLEN R		76 FOREST PARK	0	0	31,613	31,613
CLAYTON, DOUGLAS		50 BULLARD RD	0	0	103,839	103,839
CLEVELAND, RICHARD A	CLEVELAND, PATRICIA	21 ELLISON ST	0.24	38,680	87,369	126,049
CLIFTON, JEFFRY W		4 PARENT ST	0.31	45,914	78,838	124,752
CLOUGH, JONATHAN H		158 PROCTOR RD	2	52,272	122,833	175,105
CLOUTIER, ALBERT P	% FREDA BAKARIAN	75 TURNPIKE RD	0.19	36,249	76,158	112,407
CLOUTIER, FELIX A		LEHTINEN RD	7	2,042	0	2,042
CLOUTIER, FELIX A		58 LEHTINEN RD	63	297,261	56,074	353,335
CLOUTIER, FELIX A	CLOUTIER BARBARA	69 RIVER ST	0.25	36,808	52,415	89,223
CLOUTIER, MICHAEL A	CLOUTIER, TERESA M	19 CHARLONNE ST	2.71	53,120	95,619	148,739
CLOUTIER, OWEN		148 PROCTOR RD	3.39	73,044	220,673	293,717
CLOVER FARMS HMOWN ASSOC OF JAFFREY	% CHRISTINA HAYES	TURNPIKE RD	0	0	0	0
CLOVER FARMS HMOWN ASSOC OF JAFFREY	% CHRISTINA HAYES - PRESIDENT	TURNPIKE RD	0	0	0	0
COATES REVOC TRUST, DOROTHY		21 CUTTER HILL RD	1.1	96,568	150,383	246,951
COATES, EDNA J		102 FOREST PARK	0	0	31,525	31,525
CODY, RALPH R		26 FITZGERALD DR	3.9	123,990	164,183	288,173
COGGINS, MICHAEL	COGGINS, DARLENE	3 FOREST PARK	0	0	16,992	16,992
COLBY, ANNIE M	COLBY, BENJAMEN	82 FITZWILLIAM RD	2.29	58,854	208,067	266,921

2011 Town of Jaffrey Property Inventory

Owner||CHR(39)||s Name	Co_grantee's Name	Location	Land in Acres	Total Assess. Land Value	Total Assess Improve.	Total Assess. Parcel Value
COLD STONE SPRINGS LLC		OLD SHARON RD (REAR)	45.89	7,423	0	7,423
COLE, GARY C	COLE, MICHELLE M	378 NORTH ST	9.3	93,738	190,443	284,181
COLEMAN, WILLIAM L	COLEMAN, MILDRED	43 PARSONS LN	21.2	109,178	192,122	301,300
COLGATE, ROBERT H	COLGATE, TAMERA Z	24 RED GATE RD	4.2	74,233	355,901	430,134
COLL JR TRUST, ARCHIE L	COLL TRUST, HELEN V B	15-17 COLLS FARM RD	40.1	63,024	265,452	328,476
COLL JR TRUST, ARCHIE L	COLL TRUST, HELEN V B	NUTTING RD	2.2	180	0	180
COLL JR TRUST, ARCHIE L	COLL TRUST, HELEN V B	396 NUTTING RD	26.2	66,861	72,524	139,385
COLL JR TRUST, ARCHIE L	COLL TRUST, HELEN V B	398 NUTTING RD	14.3	52,778	121,165	173,943
COLL JR TRUST, ARCHIE L	COLL TRUST, HELEN V B	77 OLD SHARON RD	2.06	39,483	103,774	143,257
COLL TRUSTEE, CATHERINE S		63 NORTH ST	6.45	62,250	187,476	249,726
COLL TRUSTEE, MARK R	COLL TRUSTEE, LORI A	16 COLLS FARM RD	1.5	56,386	202,554	258,940
COLL TRUSTEE, MARK R	COLL TRUSTEE, LORI A	390 NUTTING RD	3.8	90,609	226,746	317,355
COLL, ADAM C	COLL, WHITNEY J	58 GILMORE POND RD	0.36	46,094	173,633	219,727
COLL, BRUCE P	COLL, DENISE M	AMOS FORTUNE RD	1.36	306	0	306
COLL, BRUCE P	COLL, DENISE M	AMOS FORTUNE RD	1.27	340	0	340
COLL, BRUCE P	COLL, DENISE M	40 AMOS FORTUNE RD	4.11	75,374	318,171	393,545
COLL, BRUCE P		LORD VIEW DR	1.36	306	0	306
COLL, BRUCE P		LORD VIEW DR	1.5	438	0	438
COLL, BRUCE P		NORTH ST	1.58	104	0	104
COLL, BRUCE P		NORTH ST	2.34	154	0	154
COLL, BRUCE P		NORTH ST	1.82	410	0	410
COLL, BRUCE P		NORTH ST	8.65	55,585	97,014	152,599
COLL, CHRISTOPHER	COLL, J.& L., ROLAND TR.	19 BALDWIN RD	3.09	49,928	104,740	154,668
COLL, JAMES K		58 TYLER HILL RD	3.18	41,417	150,248	191,665
COLL, KENNETH J	COLL, MONIQUE C	75 TYLER HILL RD	5.44	61,440	171,959	233,399
COLL, TIMOTHY	COLL, LORRAINE	26 HILLCREST RD	0.21	45,100	80,972	126,072
COLLERAN, ELLEN V REVOC TRUST	COLLERAN, KATH.M REVOC TRST	GAP MOUNTAIN RD	20.3	2,347	0	2,347
COLLERAN, ELLEN V REVOC TRUST	COLLERAN, KATH. M REVOC TRST	GAP MOUNTAIN RD	8.54	974	0	974
COLLERAN, ELLEN V REVOC TRUST	COLLERAN, KATH. M REVOC TRST	GAP MOUNTAIN RD	10	430	0	430
COLLERAN, ELLEN V REVOC TRUST	COLLERAN, KATH. M REVOC TRST	338 GAP MOUNTAIN RD	2.2	68,328	169,051	237,379
COLLINS, KEVIN M	COLLINS, NANCY J	71 SAWTELLE RD	2.07	58,096	187,925	246,021

COM2 MEDIA LLC		23 MAIN ST	0.08	52,446	129,649	182,095
COM2 MEDIA LLC		23 NORTH ST	0.21	45,100	150,310	195,410
COMEAU, JOHN		16 FOREST PARK	0	0	14,636	14,636
CONNOLLY, CLIFFORD	CONNOLLY, ASHLEY	50 RIVER ST	0.7	40,249	108,405	148,654
CONNOLLY, NANCY R		227 GREAT RD	2.73	71,351	201,994	273,345
CONNOLLY, THOMAS A	CONNOLLY, LORI	PROCTOR RD	8.74	609	0	609
CONNOLLY, THOMAS A	CONNOLLY, LORI	276 PROCTOR RD	2.41	44,551	312,149	356,700
CONNOLLY, TIMOTHY	DUNN, LISA	136 RIVER ST	0.5	39,640	65,216	104,856
CONROW, TIMOTHY G	CONROW, KAREN A	88 MAIN ST	1.25	41,770	228,146	269,916
CONROY, KEVIN P	CONROY, JULIA C	110 STRATTON RD	0.24	45,475	88,421	133,896
CONSTANT, LORI D		41 COBURN WAY	0.76	0	169,670	169,670
CONSTANT, PETER L		27 LETOURNEAU DR	0.5	46,609	152,351	198,960
CONTOOCOOK LAKE PARK ASSOC	% CHRISTINE A CREELMAN	TROTTING PARK RD	0.2	39,465	0	39,465
CONTOOCOOK LAKE PARK ASSOC	% CHRISTINE A CREELMAN	TROTTING PARK RD	8	3,985	720	4,705
CONTOOCOOK LAKE PARK ASSOC	% CHRISTINE CREELMAN	TROTTING PARK RD	6	876	0	876
CONTOOCOOK LAKE PARK ASSOC	% CHRISTINE A CREELMAN	TROTTING PARK RD	2.5	365	0	365
COOGAN, JAMES M	COOGAN, JOYCE J	18 SAWTELLE RD	1	54,886	81,596	136,482
COOK JR, JAMES	COOK, MARILYN	387 NUTTING RD	14	79,776	180,924	260,700
COOK, CHARLIE M	COOK, SHARON A	591 FITZWILLIAM RD	5	67,420	122,640	190,060
COOKE, STEPHEN B		303 GREAT RD	5.84	80,474	183,333	263,807
COOPER, WAYNE E	COOPER, LISA E	THORNDIKE POND RD	0.11	70,000	180	70,180
COOPER, WAYNE E	COOPER, LISA E	290 THORNDIKE POND RD	9.97	147,984	393,089	541,073
COREY, THERESA D		748 NORTH ST	10.13	82,168	139,767	221,935
CORLISS, DAVID B	HERNANDEZ, MARTA E	80 MOUNTAIN RD	2.98	61,109	98,674	159,783
CORMIER, DONNA		20 BROOK ST	0.26	34,884	66,412	101,296
CORMIER, PEARL	WHALEN, DORIS	40 FOREST PARK	0	0	22,339	22,339
CORREIA REV TRUST, JOANNE MORIN		179 PROCTOR RD	3.51	73,404	332,894	406,298
CORRIGAN ROBERT	CORRIGAN SUSAN	86 THORNDIKE POND RD	1.77	89,553	182,708	272,261
CORTES, CHRISTINE ANN		298 SQUANTUM RD	0	0	27,758	27,758
COTTAGE ST TRUST		426 NUTTING RD	0	0	130,429	130,429
COURCHENE, NORMAN	COURCHENE, RITA	87 INGALLS RD	17.27	29,406	174,394	203,800
COURCHENE, NORMAN	COURCHENE, RITA	93 INGALLS RD	12.79	60,043	158,398	218,441
COURNOYER FAMILY REV TRUST		34 NUTTING RD	1.2	46,220	131,537	177,757
COURNOYER FAMILY REV TRUST		31 RIVER ST	0.91	44,397	157,834	202,231

2011 Town of Jaffrey Property Inventory

Owner||CHR(39)||s Name	Co_grantee's Name	Location	Land in Acres	Total Assess. Land Value	Total Assess Improve.	Total Assess. Parcel Value
COURNOYER FUNERAL HOME INC		33 RIVER ST	0.71	66,186	144,423	210,609
COURNOYER, MARK R	COURNOYER, MICHELLE D	55 MONADNOCK VIEW DR	1.02	83,753	198,292	282,045
COURNOYER, PHILIP J	COURNOYER, PAULETTE	28 STRATTON RD	0.91	40,750	172,747	213,497
COURNOYER, SARAH L		31 FOREST PARK	0	0	28,490	28,490
CRAMB JR, DONALD W	CRAMB, LINDA D	18 FORCIER WAY	0.23	45,386	115,331	160,717
CREEKMORE II, ROGER	CREEKMORE, DEBORAH L	198 CRESTVIEW DR	6.47	71,830	127,734	199,564
CREELMAN FAMILY REALTY TRUST	% CHRISTINE CREELMAN	63 TROTTING PARK RD	0.5	81,675	61,582	143,257
CREELMAN, HILDA	% CHRISTINE CREELMAN	MICHIGAN RD	3.36	67	0	67
CROCKER III, KENDALL	BERNIER, BRENDA	31 CHARLONNE ST	0.15	44,366	80,503	124,869
CROCKER PROFESSIONAL ASSOC.		47 MAIN ST	0.4	69,348	192,135	261,483
CROCKER TRUSTEE, JEFFREY R	CROCKER TRUSTEE, MARTHA R	59 HADLEY RD	1.15	34,565	20,202	54,767
CRONIN, KATHERINE COKER		121 DEAN FARM RD	3.58	60,546	200,365	260,911
CROSSLEY REV TRUST, SUZANNE M		119 MICHIGAN RD	1.04	55,006	129,239	184,245
CROWLEY, ELLEN R		741 GILMORE POND RD	1.3	70,582	103,731	174,313
CROWTHER, KATHERINE M		LACY RD	0.72	47,358	0	47,358
CROWTHER, SUSAN R		76 LACY RD	0.96	53,527	93,029	146,556
CUDDIHEE REV TRUST, JULIET M		30 FOREST PARK	0	0	22,536	22,536
CUMMINGS, ROBERT A	CUMMINGS, TAMMY L	52 LACY RD	7.53	75,804	293,578	369,382
CUNNINGHAM, JANE M		20 MEETINGHOUSE RD	0.28	61,717	123,754	185,471
CURRAN, LOUISE BUTLER		36 BRYANT RD	2.5	76,393	148,745	225,138
CURRIER, AVERIL P		25 CHARLONNE ST #2	0.31	0	138,797	138,797
CUTCHIN, ROBERT M	CUTCHIN, SUSAN G	339 SQUANTUM RD	6.12	69,939	128,374	198,313
CUTTER, BONNIE	CUTTER, JEFFREY E	89 WOODBURY HILL RD	2.11	88,236	143,650	231,886
CUTTER, CAROLINE E		97 FOREST PARK	0	0	29,024	29,024
CUTTER, DOUGLAS		76-78 AMOS FORTUNE RD	2	58,370	116,456	174,826
CUTTER, JEFFREY E	CUTTER, BONNIE A	WOODBURY HILL RD	63.17	12,357	1,834	14,191
CUTTER, JEFFREY, E	CUTTER, BONNIE A	117 WOODBURY HILL RD	12.35	43,451	97,233	140,684
CUZZI, ANTHONY C	CUZZI, JOANNE L	485 NORTH ST	0.66	47,150	88,104	135,254
DAILEY, RUTH H		29 COBURN WAY	0.76	0	157,774	157,774
DAILEY, TYLER ADAMS		295 MAIN ST	0.5	46,609	74,535	121,144
DALY TRUSTEE, KIRK C	DALY TRUSTEE, REBECCA J	61 LORD VIEW DR	1.26	70,040	172,478	242,518

DANGELANTONIO, ANTHONY J	DANGELANTONIO SARAH T	25 MOUNTAIN RD	0.34	62,054	132,649	194,703
DANIELS, MICHAEL J	DANIELS, SHIRLEY L	17 DEAN FARM RD	2	54,369	173,368	227,737
DANSER III, HAROLD W	DANSER, BARBARA B	773 GILMORE POND RD	1	94,743	245,257	340,000
DAVENPORT, JAMES P	DAVENPORT, JACQUELINE A	21 SCHOOL ST	0.38	39,231	102,974	142,205
DAVID R GODINE PUBLISHER INC		426 NUTTING RD	0	0	184,255	184,255
DAVIDSON, RICHARD	DAVIDSON, JUDITH A	758 GILMORE POND RD	1.32	75,012	201,622	276,634
DAVIS TRUST, SANDRA M		25 GOODNOW ST	0.63	39,910	177,741	217,651
DAVIS, BRADLEY	DESCHENES, RENEE	418 TOWN FARM RD	5.16	83,900	167,246	251,146
DAVIS, CALEB N		488 DUBLIN RD	6.1	95,628	152,716	248,344
DAVIS, COURTNEY W	BENNETT, TIFFANY L	42-44 WEBSTER ST	0.4	45,087	131,995	177,082
DAVIS, DOROTHY N		107 THORNDIKE POND RD	7.3	67,263	399,025	466,288
DAVIS, JASON	DAVIS, ESTHER	18 PETERBOROUGH ST	0	0	74,369	74,369
DAVIS, MARLENE R		359 GREAT RD	2.42	70,745	128,936	199,681
DAYTON, DENISE M		4 DUSTIN LN	0.76	0	170,585	170,585
DECEPTICON PROPERTIES LLC		24 MAIN ST	0.15	66,581	234,944	301,525
DECHAINE, KENNETH J		21 LETOURNEAU DR	0.86	47,600	156,402	204,002
DECLERCQ ZUBLI, RICHARD R		60 WEBSTER ST	0.5	37,520	67,677	105,197
DEDO, STEVEN H		539 MOUNTAIN RD	5.06	76,813	161,859	238,672
DEGRANDPRE ET AL, MARTIN G	DEGRANDPRE, PAUL A	GILMORE POND RD	1.7	57,020	0	57,020
DEGRANDPRE, GERALD A. TRUSTEE	% DEGRANDPRE, JULIETTE T	219 GILMORE POND RD	19	69,048	179,149	248,197
DEGRANDPRE, MARTIN G	DEGRANDPRE, REBECCA A	85 LACY RD	4.71	57,642	144,173	201,815
DEGRANDPRE, REBECCA		DEAN FARM RD	14.34	742	0	742
DEGRENIER, KEVIN J	DEGRENIER, MAUREEN D	40 NELSON CIR	0.35	53,818	136,004	189,822
DEIANA, PETER J	SPOON, MARY J	3 TROTTING PARK RD	3	63,935	149,549	213,484
DEL ROSSI, CHRISTOPHER J	DEL ROSSI, ANNMARIE	43 MAIN ST	0.17	44,578	146,470	191,048
DELANO, ROBIN A	DELANO, PATRICIA F	14 CROSS ST	0.27	38,929	118,790	157,719
DELAPARRA, RICHARD A	DELAPARRA, ROBIN	406 DUBLIN RD	3.7	84,428	162,844	247,272
DELLASANTA, LORRAINE		74 NORTH ST	0.36	46,105	85,144	131,249
DELLOGONO, JUSTIN		218 FITZWILLIAM RD	3.12	61,780	138,353	200,133
DELROSSI CONSTRUCTION LLC, J		26-28 SANDERS RD	6.8	36,229	0	36,229
DEMARTIN, JOHN W		62 HIGHLAND AVE	1.12	48,380	145,242	193,622
DEMMONS, GRANT T	DEMMONS, ANDREA B	296 SQUANTUM RD	1.09	49,493	127,612	177,105
DENIS, KYLE R		18 FOREST PARK	0	0	15,855	15,855
DENNIHAN, SHAWNN J		65 MONADNOCK VIEW DR	1.04	96,494	178,891	275,385

2011 Town of Jaffrey Property Inventory

Owner||CHR(39)||s Name	Co_grantee's Name	Location	Land in Acres	Total Assess. Land Value	Total Assess Improve.	Total Assess. Parcel Value
DEPAUL, JAMES		590 FITZWILLIAM RD	52.7	60,375	337,375	397,750
DEROSIER, JOSEPH G	HILL, ABIGAIL K	24 CARMELLA DR	1.28	55,726	100,487	156,213
DEROSIER, PATRICIA		25 FOREST PARK	0	0	27,821	27,821
DESCHENES JR, PAUL L		TOWN FARM RD	12.25	537	0	537
DESCHENES, ANDRE J	DESCHENES, PAMELA L	155 RIVER ST	0.28	38,908	23,259	62,167
DESCHENES, ARTHUR L		27 NORTH ST	0.12	35,491	95,893	131,384
DESCHENES, CAL		61 GILMORE POND RD	0.32	45,859	98,094	143,953
DESCHENES, CAROLYN		TOWN FARM RD	12.08	435	0	435
DESCHENES, CHARLES		196 DEAN FARM RD	12.89	45,473	66,840	112,313
DESCHENES, DAVID M	DESCHENES, ANTONIA J	117 TOWN FARM RD	34.02	57,470	163,022	220,492
DESCHENES, DEAN A		41 DEAN FARM RD	2	52,272	100,413	152,685
DESCHENES, JOSEPH L		TOWN FARM RD	34.01	2,727	0	2,727
DESCHENES, JOSEPH T		TOWN FARM RD	23	3,265	0	3,265
DESCHENES, MARGUERITE E		TOWN FARM RD	34.01	2,618	0	2,618
DESCHENES, MARGUERITE E		115 TOWN FARM RD	2.05	52,281	91,936	144,217
DESCHENES, MARION G		NORTH ST	77.2	8,284	0	8,284
DESCHENES, MARY	% ANNE & KATHLEEN DESCHENES	20 CHARLONNE ST	0.28	50,374	67,443	117,817
DESCHENES, RAYMOND	DESCHENES, TERRI	105 MICHIGAN RD	1	54,886	153,029	207,915
DESCHENES, ROBERT		198 DEAN FARM RD	97.39	58,587	105,726	164,313
DESCHENES, TERRI A		143 RIVER ST	2.75	74,075	99,492	173,567
DESCOTEAUX, THOMAS	DESCOTEAUX, EILEENE	9 BRENDAN LN	0.52	46,661	83,857	130,518
DESHAIES, AARON	DESHAIES, KAREN	14 JENNIFER LN	0.59	46,790	123,616	170,406
DESIMONE, CHRISTOPHER A		4 MEADOW LN	0.21	38,330	79,161	117,491
DESJARDINS, ALAN	COYE, TAMMY L	34 NORTH ST	0.2	38,246	70,796	109,042
DESMARAIS FAMILY TRUST		10 PROSPECT ST	0.44	46,382	102,325	148,707
DESMARAIS, ALFRED J	DESMARIAS, MARJORIE	24 PINECREST RD	0.69	42,380	94,920	137,300
DESMARAIS, BRIAN K	SOLA, JENNIFER	13 AMBOY CR	1	52,272	96,350	148,622
DESMARAIS, SETH M	DESMARAIS, APRIL M	9 SPRUCE ST	0.19	38,152	112,666	150,818
DESPRES REV TRUST, RONALD N	DESPRES REV TRUST, SHIRLEY A	41 MAIN ST	0.84	70,740	173,267	244,007
DESPRES REV TRUST, RONALD N	DESPRES REV TRUST, SHIRLEY A	49 MAIN ST	0.56	46,700	182,873	229,573

DESPRES REV TRUST, SHIRLEY A		43 NELSON CIR	0.4	54,014	105,415	159,429
DESPRES REV TRUST, SHIRLEY A		WINDY FIELDS LN	0.64	46,940	0	46,940
DESPRES, MATHEW T	%DESPRES	58 NORTH ST	1.5	49,520	138,387	187,907
DESPRES, MICHAEL D	DESPRES, DEBRA LYNN	307 SQUANTUM RD	2.2	56,743	145,506	202,249
DESPRES, PAUL	DESPRES, PEGGY	HADLEY RD	2.2	29,708	0	29,708
DESPRES, PAUL J	DESPRES, PEGGY A	134 HADLEY RD	2.3	59,111	187,536	246,647
DESROSIERS JR, GERALD J	DESROSIERS, MARK G	76 RIVER ST	0.16	37,777	42,960	80,737
DESROSIERS TRUSTEE, ROLAND W		1 PINECREST RD	0.34	43,732	60,483	104,215
DESROSIERS TRUSTEE, ROLAND W		5 PINECREST RD	0.8	53,811	42,599	96,410
DESROSIERS TRUSTEE, ROLAND W		3 RIDGECREST RD	0.86	47,951	162,190	210,141
DESROSIERS, CHERYL A	AREIAS, BOBY C	24 LAKEWOOD DR	1.01	54,916	139,106	194,022
DESROSIERS, GARY	DESROSIERS, KENNETH	17 FOREST PARK	0	0	14,153	14,153
DESROSIERS, WAYNE A	DESROSIERS, MARCIA M	23 COBURN WAY	0.76	0	167,666	167,666
DESTEPH, THOMAS		1 DUSTIN LN	0.76	0	158,365	158,365
DETORO, ARTHUR S	DETORO, CARLEEN E	24 SCHOOL ST	0.16	35,896	133,150	169,046
DEVENS, DAVID R		36 ROWLEY CIR	0.52	54,589	102,402	156,991
DEVENS, RONALD W	DEVENS, SHEILA A	7 OAK ST	1.02	41,080	118,440	159,520
DEVLIN, ALAN G		70 PROSPECT ST	0.34	52,798	128,382	181,180
DEVLIN, JUDITH P	TRUSTEE OF J DEVLIN REV TRUST	11 SUNNYFIELD DR	0.9	45,320	129,445	174,765
DEVLIN, KATHLEEN P	DEVLIN, RITA M	171 HADLEY RD	5.53	69,010	237,682	306,692
DEVLIN, LAURA	COPP, FREDERICK	48 LAKEWOOD DR	4.42	92,589	111,905	204,494
DEVLIN, MATTHEW P		8 BLAKE ST	0.22	30,091	122,464	152,555
DEVLIN, MATTHEW P		4 GROVE ST	0.18	38,029	34,372	72,401
DEVLIN, THERESA M	DEVLIN, JAMES C	75 FOREST PARK	0	0	31,938	31,938
DEWEES, DARREN W	DEWEES, BERNADETTE	314 SQUANTUM RD	2.08	58,126	80,838	138,964
DIAB, JOSEPH P	DIAB, VERONIKA	50 SAWTELLE RD	1.25	55,636	135,870	191,506
DICEY III, RAYMOND W		58 HOWARD HILL RD	0.49	46,490	105,666	152,156
DILL, JAMES R		11 GROVE ST	0.26	38,848	74,953	113,801
DILLINGHAM, MELISSA		26 COBURN WAY	0.76	0	177,836	177,836
DION, BRANDON	DION, ANDRIA	11 HAMILTON CT	0.32	37,066	137,250	174,316
DIONNE, ERIC M	DIONNE, STEPHANIE L	369 NORTH ST	2.06	58,327	91,070	149,397
DIONNE, MICHAEL R	DIONNE, LINDA M	25 LAWRENCE ST	1.48	56,733	142,143	198,876
DIONNE, NORMA A		44 RIVER ST	0.47	39,513	93,820	133,333
DIONNE, PAUL F	DIONNE, PATRICIA E	45 RIVER ST	0.35	39,182	92,896	132,078

2011 Town of Jaffrey Property Inventory

Owner||CHR(39)||s Name	Co_grantee's Name	Location	Land in Acres	Total Assess. Land Value	Total Assess Improve.	Total Assess. Parcel Value
DIONNE, REBECCA A		25 CHARLONNE ST #4	0.31	0	139,475	139,475
DIRUSSO, DONNA		5 ST JEAN ST	0.18	38,015	67,102	105,117
DISHONG, GEORGE W	DISHONG, EVA T	40 BRYANT RD	5	74,086	223,893	297,979
DJF PROPERTIES LLC		283 SQUANTUM RD	3.64	60,192	201,327	261,519
DOANE, THOMAS A	DOANE, CHRISTINE A	174 GREAT RD	2.5	99,644	236,970	336,614
DODGE, JAMES G	DODGE, VIRGINIA B	24 COBURN WAY	0.76	0	164,604	164,604
DODGE, RAYMOND T	DODGE, ARLENE J	155 NUTTING RD	0.69	47,188	88,510	135,698
DOHERTY, JOHN P	HARRINGTON, LESLIE A	478 NORTH ST	3.24	62,140	104,641	166,781
DOMBROSKI REVOC TRUST		74 CRESTVIEW DR	2.02	58,074	182,159	240,233
DONAHUE, ROBERT J		346 NORTH ST	1.96	58,057	112,599	170,656
DONNELLY, JANET M	DONNELLY, PATRICIA A	153 SQUANTUM RD	1	54,886	117,045	171,931
DONNELLY, PATRICIA A	DONNELLY, JANET	90 AMOS FORTUNE RD	0	0	0	0
DONOVAN, AMY J		3 LIBBY CT	0.39	46,207	144,433	190,640
DONOVAN, GLENN A	DONOVAN, JACQUELINE M	32 RIVER ST	0.23	38,573	93,006	131,579
DONOVAN, LAWRENCE E	DONOVAN, BERNICE T	17 JENNIFER LN	1.03	54,976	150,277	205,253
DONTJE, TERRY D	DONTJE, CYNTHIA C	385 MAIN ST	1.1	64,520	261,831	326,351
DOREMUS, DAVID E	DOREMUS, DOROTHY	17 NUTTING RD	0.96	40,900	81,897	122,797
DOREMUS, NATHAN G		23 NUTTING RD	1.03	39,110	100,405	139,515
DOUGLAS, CHARLES N		546 NORTH ST	29	60,212	98,430	158,642
DOWD, KELLY E	GREGORY, BRANWEN	829 MOUNTAIN RD	5.02	67,480	112,232	179,712
DOWD, MICHAEL M	GIROUARD, HEATHER M	28 RIVER ST	0.3	38,943	120,784	159,727
DOWER, WALTER R	DOWER, ANNA M	36 PROSPECT ST	0.51	46,550	91,483	138,033
DOWLAND, DAVID C	DOWLAND, LARA K	209 INGALLS RD	3.13	61,810	173,188	234,998
DPD PROPERTIES LLC		MARIA DR	38.12	111,804	0	111,804
DPD PROPERTIES LLC		MARIA DR	0.83	2,490	0	2,490
DPD PROPERTIES LLC		MARIA DR	2.62	62,433	0	62,433
DPD PROPERTIES LLC		MARIA DR	2.56	233	0	233
DRAEGER, ERIC J	DRAEGER, LAURA J	3 ERIN LN	0.43	46,268	129,896	176,164
DRAPER, JUDITH YOUNG		133 PARKER RD	10.5	80,631	126,077	206,708
DREW TRUSTEE, DORIS E		3 HATHORN RD	2.82	51,681	115,614	167,295

DREW, DANA M		32 GILMORE POND RD	0.58	46,760	129,852	176,612
DREW, EDWARD N	POLLENDER, ARLENE M	2 MONADNOCK VIEW DR	27.89	87,899	174,145	262,044
DREW, JAMES L	DREW, LESLIE & PETER D	4 MONADNOCK VIEW DR	2.7	70,567	129,466	200,033
DREW, MARY M	DYER, SAMUEL W	20 PARENT ST	0.41	46,257	111,986	158,243
DREW, MICHAEL G	GISH, JENNIFER L	292 NORTH ST	1.3	56,062	141,338	197,400
DRISCOLL REVOC TRUST, WILLIAM M		16 HEATH RD	22	68,367	209,795	278,162
DRISCOLL, DAVID M	DRISCOLL, PATRICIA B	MOUNTAIN RD	11.21	1,290	0	1,290
DRISCOLL, LAURENCE J	DRISCOLL, PATRICIA E	8 DRISCOLL WAY	2.08	58,126	105,643	163,769
DRISCOLL, SEAN M	DRISCOLL, JUDITH M	182 MOUNTAIN RD	6.6	72,220	185,904	258,124
DUBE, CHARLES O	DUBE, LUCILLE Y	6 FROST POND RD	1.2	74,749	178,113	252,862
DUBE, PIERRE J	DUBE, GAYLE M	78 NUTTING RD	0.47	46,430	92,560	138,990
DUBLIN, PETER H	DUBLIN, JANA W	HUNT RD	4.74	68,310	4,968	73,278
DUBLIN, PETER H	DUBLIN, JANA W	82 HUNT RD	1.38	66,124	117,617	183,741
DUBLIN, PETER H	DUBLIN, JANA W	SQUANTUM RD	0.03	8,477	0	8,477
DUBOIS, LINDA		17 CROSS ST	0.23	38,573	101,029	139,602
DUBOIS, LINDA	DUBOIS, BERNARD M	MOUNTAIN RD	6	70,420	0	70,420
DUCHAINE, ROBERT C	% MIKE DUCHAINE	9 FOREST PARK	0	0	16,548	16,548
DUESENBERRY TRUST, JAMES S	DUSENBERRY TRUST, MARG.	GILMORE POND RD	7.5	100,155	0	100,155
DUESENBERRY TRUST, JAMES S	DUESENBERRY TRUST, MARG.	GILMORE POND RD	1.34	75,180	0	75,180
DUESENBERRY TRUST, JAMES S	DUESENBERRY TRUST, MARG.	550 GILMORE POND RD	1.36	213,717	120,369	334,086
DUGGAN, ROSEMARY		39 TURNPIKE RD	0.23	45,386	211,475	256,861
DUMAIS, NICHOLAS R	LUHTJARV, ANITA M	12 ST JEAN ST	0.35	39,031	99,499	138,530
DUMONT TRUSTEE, JAMES E	DUMONT TRUSTEE, PATRICIA M	308 SQUANTUM RD	1.86	57,466	124,030	181,496
DUNCAN, GEORGE B		RED GATE RD	74	8,436	0	8,436
DUNCAN, GEORGE BALOGH		RED GATE RD	10	910	0	910
DUNCAN, PETER H	DUNCAN, DEIRDRE	11 SPRUCE ST	0.2	38,246	74,156	112,402
DUNN, KATHLEEN		17 COLTON DR	0.76	0	151,647	151,647
DUNN, ROBERT W	DUNN, SALLY B	251 GILSON RD	7.6	108,477	152,420	260,897
DUNNING JR, LLOYD		LEHTINEN RD	38	4,110	0	4,110
DUNNING JR, LLOYD		141 LEHTINEN RD	67	47,953	57,177	105,130
DUNNING, COURTNEY		26 EASTWOOD DR	1.37	53,113	150,211	203,324
DUPONT, DENNIS A	DUPONT, MARILYN J	19 SHERWOOD LN	2	78,408	178,780	257,188
DUPONT, JEFFREY A	WISELL, MICHELE C	70 FOREST PARK	0	0	30,250	30,250
DUPRE, KASSANDRA E		744 GILMORE POND RD	1.18	61,524	115,984	177,508

2011 Town of Jaffrey Property Inventory

Owner||CHR(39)||s Name	Co_grantee's Name	Location	Land in Acres	Total Assess. Land Value	Total Assess Improve.	Total Assess. Parcel Value
DUPUIS, BRIAN S	DUPUIS, LISA M	194 INGALLS RD	5.1	67,720	174,686	242,406
DUPUIS, BRIAN S		40 WEBSTER ST	0.13	49,551	71,661	121,212
DUPUIS, KEITH A	DUPUIS, LEAH A	SAWTELLE RD	15	42,300	0	42,300
DUPUIS, KEITH A	DUPUIS, LEAH A	SAWTELLE RD	18.6	3,088	0	3,088
DUPUIS, KEITH A	DUPUIS, LEAH A	35 SAWTELLE RD	2.1	58,186	246,705	304,891
DUQUETTE, MARY K	DUQUETTE, KENNETH P	311 FITZWILLIAM RD	0.67	46,991	101,652	148,643
DURAND, KENNETH M	DURAND, MICHELLE C	262-272 FITZWILLIAM RD	4.8	66,820	153,394	220,214
DURAND, KENNETH M	DURAND, MICHELLE C	12 UNION ST	0.07	23,223	76,854	100,077
DURGIN, PENNY	FARINA, GINO	331 MOUNTAIN RD	1.6	57,151	136,839	193,990
DURKEE/JACOBS INC		THORNDIKE POND RD	0.1	156,278	4,578	160,856
DURKEE/JACOBS INC		402 THORNDIKE POND RD	2.69	94,326	81,319	175,645
DURNAN, JAYMIE		3 FISKE RD	16	59,975	185,137	245,112
DURNAN, JAYMIE		4 FISKE RD	113	125,338	89,661	214,999
DUSENBERRY, JULIA M		12 FOREST PARK	0	0	60,444	60,444
DUTRISAC, CAROL A	DUTRISAC, DAVID A	4 LINDEN ST	0.14	37,564	97,826	135,390
DUVAL REV TRUST, JACQUELINE L		24 GOODNOW ST	0.05	17,642	54,017	71,659
DUVAL'S COOP MH PARK		BALDWIN RD	5.06	185,485	7,020	192,505
DUVAL, EDWARD T	DUVAL, STEPHANIE A	54 WEBSTER ST	0.17	37,914	107,138	145,052
DUVAL, JEANNE M		9 ELLISON ST	0.59	39,835	181,951	221,786
DUVAL, MELVIN	DUVAL, IRENE M	58 RIVER ST	5.5	57,931	83,268	141,199
DUVAL, STEVEN A		24 CROSS ST	0.22	38,428	111,732	150,160
DUVAL, WILLARD L	DUVAL, JEANNE H	25 ROWLEY CIR	0.44	54,240	118,324	172,564
DYSART, EDWARD M	DYSART, PATRICIA A	8 FOREST PARK	0	0	24,829	24,829
EARLEY, ADELL F		30 COBURN WAY	0.76	0	153,258	153,258
EAST JAFFREY REALTY TRUST	% BANKER REAL ESTATE	2 MAIN ST	0.49	69,795	299,235	369,030
EASTERN QUAD LLC		PLANTATION DR	2.79	134,191	0	134,191
EASTERN QUAD LLC		PLANTATION DR	3.99	193,780	0	193,780
EASTERN QUAD LLC		PLANTATION DR	3.2	154,551	0	154,551
EASTERN QUAD LLC		PLANTATION DR	3.31	160,013	0	160,013
EASTMILL DEVELOPMENT LLC		8 MAIN ST	2.06	0	0	0
EASTMILL DEVELOPMENT LLC		8 MAIN ST #1	0	0	62,808	62,808

EASTMILL DEVELOPMENT LLC		8 MAIN ST #13	0	0	132,386	132,386
EASTMILL DEVELOPMENT LLC		15 PETERBOROUGH ST	0.2	6,708	4,182	10,890
EASTON, ROBERT J	EASTON, PAMELA L	263 GILSON RD	2.79	107,621	283,446	391,067
EATON, DEBORAH A	% D CHARLONNE	351 NORTH ST	2.05	56,258	101,448	157,706
EAVES, HOWARD B	EAVES, JEAN L	MILLIKEN RD REAR	12.5	2,588	0	2,588
EAVES, HOWARD B	EAVES, JEAN L	NORTH ST (REAR)	2	164	0	164
EAVES, HOWARD B	EAVES, JEAN L	TOWN FARM RD	36.25	6,290	0	6,290
EAVES, HOWARD B	EAVES, JEAN L	9 TOWN FARM RD	16	58,151	164,146	222,297
EAVES, NATHANIEL S	EAVES, AMY E	3 BURRINGTON ST	0.27	45,750	121,430	167,180
EAVES, PATRICIA S	MARTIN, BRIAN A	426 NORTH ST	6	74,420	124,647	199,067
EAVES, RAY D		NORTH ST	4.5	65,920	0	65,920
EDSCORN, CHRISTOPHER M	EDSCORN, CAROL ANN	15 CARRIAGE HILL DR	0.49	54,290	106,796	161,086
EDWARDS REV TRUST, BRUCE R		23 RIVER ST	0.09	55,037	135,562	190,599
EGAN, JOHN M	EGAN, LEANNE	53 FOREST PARK	0	0	27,649	27,649
EICHERT, PETER J	EICHERT, ROBIN C	306 HADLEY RD	0.75	47,372	114,998	162,370
EICHORN, FREDERICK F	EICHORN, KATHLEEN E	19 TYLER HILL RD	1.11	55,216	111,813	167,029
EK, CHANTHY R		164 NUTTING RD	0.55	46,718	105,994	152,712
ELEVEN TRUST	PATRICK KEATING TRUSTEE	11 CHARLONNE ST	0.24	45,475	140,355	185,830
ELLIOTT ET AL, DAVID V	ELLIOTT, WENDY E	43 MONADNOCK VIEW DR	1.05	73,638	171,040	244,678
ELLIOTT, GERALD G	ELLIOTT, DEBORAH A	232 NORTH ST	1.12	52,202	125,279	177,481
ELLIS ET AL, DENNIS M	ELLIS, BETTY L	AMOS FORTUNE RD	3.72	69,773	0	69,773
ELLIS ET AL, DENNIS M	ELLIS, BETTY L	100 AMOS FORTUNE RD	0	0	23,315	23,315
ELLIS, BRUCE K	ELLIS, BRENDA J	10 HARLING ST	1	54,886	107,061	161,947
ELLIS, DENNIS M	ELLIS, BETTY L	92 AMOS FORTUNE RD	0	0	13,034	13,034
ELLSTON JR, CLIFFORD	ELLSTON, JEAN F	493 MOUNTAIN RD	2	67,126	116,667	183,793
EMBERLEY, RICHARD H	EMBERLEY, SARAH E	112 CRESTVIEW DR	2.08	58,893	150,469	209,362
EMERSON, MARY HOPE		693 MOUNTAIN RD	78.4	83,961	171,540	255,501
EMERY, STEPHEN E	FREMETH, CARYN B	8 MAIN ST #12	0	0	225,399	225,399
ENOS, CHARLES	ENOS, PHYLLIS	61 FOREST PARK	0	0	24,149	24,149
EPPS, DANIEL P		82 FOREST PARK	0	0	26,400	26,400
EPSTEIN, BEATRICE		558 DUBLIN RD	4.2	415,240	108,571	523,811
ERAMO, DONNA M	ERAMO, PASQUALE	417 GILMORE POND RD	2.88	82,938	197,737	280,675
ERLING, MARIA E	SPANGLER JR ET AL, JOHN R	343 WOODBOUND RD	0.17	52,131	79,124	131,255
ESTY, WAYNE M	ESTY, LAURA J	58 TOWN FARM RD	2	58,370	169,526	227,896

2011 Town of Jaffrey Property Inventory

Owner||CHR(39)||s Name	Co_grantee's Name	Location	Land in Acres	Total Assess. Land Value	Total Assess Improve.	Total Assess. Parcel Value
EVANS REVOCABLE TRUST, DOUGLAS&LORI		130 SHERWOOD LN	1.45	75,794	193,558	269,352
FAFARD, TRAVIS D		18 PETERBOROUGH ST	0	0	74,369	74,369
FAIRBANKS, FRED H	FAIRBANKS, PRISCILLA A	45 GREAT RD	6.31	67,847	132,890	200,737
FAIRBANKS, FRED H	FAIRBANKS, PRISCILLA A	INGALLS RD	11.8	3,540	0	3,540
FARMER, CHARLES V	FARMER, PATRICIA J	4 FELCH LANE	0.57	46,927	142,285	189,212
FARRELL, ROBERT L	FARRELL, JOAN M	159 SQUANTUM RD	4.14	73,453	179,964	253,417
FARRIS, SCOTT D	FARRIS, JANE S	737 NORTH ST	5.23	68,110	188,679	256,789
FAVREAU, TIMOTHY J	FAVREAU, BARBARA	BRIGHAM RD REAR	51.8	4,248	0	4,248
FAZIO, ELIZABETH A		25 CHARLONNE ST #8	0.31	0	142,299	142,299
FEDERAL HOME LOAN MORTGAGE CORP.		24 WHEELER ST	0.47	46,430	111,360	157,790
FEDERAL NATIONAL MORTGAGE ASSOC		22 GOODNOW ST	0.08	28,229	83,851	112,080
FEDERAL NATIONAL MORTGAGE ASSOC		69 NORTH ST	0.11	43,799	73,082	116,881
FEDERAL NATIONAL MORTGAGE ASSOC		3 SKYLINE DR	1.67	74,927	138,440	213,367
FEELEY JR, HUGH	FEELEY, PATRICIA	GIBBS RD	3.7	66,655	0	66,655
FEIKER, BETSY A		9 ST JEAN ST	0.15	37,701	115,675	153,376
FEILE, ROBERT K	FEILE, BARBARA	MOUNTAIN RD	5.23	70,723	0	70,723
FELTMAN FAM TRST, RICHARD C	% JERULA G PAQUETTE	62 STRATTON RD	0.23	45,386	15,429	60,815
FERNALD, RICHARD T	FERNALD, MELISSA	4 MARK ST	0.46	39,400	142,192	181,592
FERNALD, RICHARD T		5 MARK ST	0.25	38,768	27,634	66,402
FERRARO, MARIA L		80 NUTTING RD	0.35	46,043	97,247	143,290
FERRELL, PAUL C		82 STRATTON RD	0.14	44,211	94,172	138,383
FEY ET AL, DAWN MARIE	FEY, GARY R	MICHIGAN RD	3.5	62,386	192	62,578
FEY ET AL, DAWN MARIE	FEY, GARY R	26 MICHIGAN RD	0.46	46,488	63,973	110,461
FIELD TRUSTEE, JOHN O		38 MONADNOCK VIEW DR	9.48	90,763	158,313	249,076
FIELD, JOHN D		29 HATHORN RD	70	58,192	117,462	175,654
FIFE TRUST	KENNETH M KROLL ET AL TRUST.	477 MOUNTAIN RD	15.54	144,556	219,255	363,811
FILZ, ANITA J		48 NUTTING RD	0.51	46,550	90,238	136,788
FINLEY LIVING TRUST, DONALD AND SEGRID		45 HOWARD HILL RD	0.34	46,044	67,603	113,647
FIRST CHURCH IN JAFFREY		14 LABAN AINSWORTH WAY	0.69	63,290	619,670	682,960
FISCHER-VAN HOUTE, INGRID	ROTTINGHUIS, FREDERIQUE C	236 SQUANTUM RD	1.08	96,290	132,626	228,916

FISH, LILLIAN M		12 PARENT ST	0.22	45,232	125,000	170,232
FISH, TIMOTHY C	FISH, SHARI A	63 GIBBS RD	3.47	54,074	272,389	326,463
FISHER, JAMES A	FISHER, ALISA M	54 LACY RD	1.02	49,283	82,281	131,564
FLAVIN TRUSTEE, JOYCE L		88 FITCH RD	3.11	78,738	232,736	311,474
FLECK, ERIC	WILKINS-FLECK, HOLLY	68 NUTTING RD	1.19	48,590	77,968	126,558
FLETCHER, CHARLES G	FLETCHER, SUSAN H	91 HEATH RD	12.01	65,288	181,078	246,366
FLETCHER, KEVIN D	FLETCHER, TRISHA M	75 CRESTVIEW DR	2.87	61,361	179,086	240,447
FLEWELLING, PETER A		59 SQUANTUM RD	0.75	47,372	122,943	170,315
FLOWERS, RANDALL L		171 NUTTING RD	1.05	48,170	130,731	178,901
FLYING POODLE LLC		121 MAIN ST	0	0	294,523	294,523
FLYNN, MARY JO		83 FOREST PARK	0	0	29,123	29,123
FOISY, SEAN TODD		5 CHESHIRE ST	0.4	39,204	103,109	142,313
FOLEY TRUSTEE, CYNTHIA G		723 NORTH ST	3.18	59,076	374,742	433,818
FOLEY, CRAIG A	SPIERS, SARAH J	29 MCCOY RD	3.34	71,653	183,866	255,519
FONTAINE, SCOTT M	FONTAINE, MORISA JO	1 EMERY RD	0.85	50,357	65,988	116,345
FORBES, CATHERINE L		8 MAIN ST #10	0	0	165,273	165,273
FOREST PARK TENANTS ASSOC COOP	% HODGES DEVELOPMENT CORP.	FOREST PARK	44.39	2,918,626	3,665	2,922,291
FOREST PARK TENANTS ASSOC COOP	% HODGES DEVELOP CORP.	34 FOREST PARK	0	0	20,443	20,443
FOREST RAMP ASSOCIATION INC	%ELIZABETH R WINIECKI	THORNDIKE POND RD	4.6	21,788	0	21,788
FOREST RAMP ASSOCIATION INC	%ELIZABETH R WINIECKI	THORNDIKE POND RD	2.2	80,387	1,068	81,455
FORGRAVE, BENJAMIN P	FORGRAVE, KATRINA M	9 RUE DESCHENES	0.32	80,498	55,047	135,545
FORREST, WILLIAM R	WALUCK, CATHERINE M	38 BALDWIN RD	2.16	50,809	73,056	123,865
FORRY, DAVID L	FORRY, KATHRYN C	476 SQUANTUM RD	1.25	55,200	149,835	205,035
FORTIN, WILFRID L		CRESTVIEW DR	4.91	97,860	0	97,860
FOUGERE HOMES LLC		366 SQUANTUM RD	0.62	46,992	95,803	142,795
FOUGERE, DANIEL J		50 WEBSTER ST	0.17	49,288	107,899	157,187
FOURNIER, WREN M		182 NUTTING RD	1.21	55,516	63,644	119,160
FRANK REVOC TRUST, JONATHAN H	% JONATHAN H FRANK	38 STRATTON RD	1.6	49,820	357,958	407,778
FRANKLIN, DANIEL W	FRANKLIN, SHOKO S	24 PARK VIEW LN	2.87	54,833	102,883	157,716
FRANZEN-LANGA, ROBERT	FRANZEN-LANGA, EMILY M	277 HADLEY RD	4.3	58,786	107,710	166,496
FREIBERG, MALCOLM	% ELLISON, SARAH F	564 GILMORE POND RD	2.11	224,036	141,376	365,412
FRITZ PERS. RESIDENCE TRUST AGR.	% WILLIAM F FRITZ	96 GILSON RD	0.92	300,570	144,852	445,422
FROGGERY TRUST		20 BLACKBERRY LN	1.5	65,720	241,620	307,340
FROLING LLC		SQUANTUM RD #3	0	0	71,487	71,487

2011 Town of Jaffrey Property Inventory

Owner||CHR(39)||s Name	Co_grantee's Name	Location	Land in Acres	Total Assess. Land Value	Total Assess Improve.	Total Assess. Parcel Value
FRYER, STEPHEN F	FRYER, CHRISTINE	6 KEVIN LN	1.03	54,976	177,883	232,859
FRYKLUND, RUSSELL J		INGALLS RD	0.7	2,439	0	2,439
FRYKLUND, RUSSELL J		188 INGALLS RD	5.1	67,720	119,288	187,008
FUHS, JARROD T	FUHS, ERIKA M	20 LACY RD	0.62	54,041	89,790	143,831
FUKUDA, GLEN N	FUKUDA, DIANE P	337 SQUANTUM RD	6.05	69,733	105,795	175,528
FULTON, JUNE E		21 BURRINGTON ST	0.35	46,043	93,097	139,140
FURLONG, SHAUN M	FURLONG, TIMOTHY T	8 MAIN ST #11	0	0	221,930	221,930
FURNIVAL, BARRY J	FURNIVAL, ANN MARIE	158 GREAT RD	5	99,436	289,531	388,967
FURZE, RICHARD C		PARADISE LN	0.52	46,661	13,900	60,561
FURZE, RICHARD C		11 PARADISE LN	0.7	47,263	150,173	197,436
FYLEX HOUSING ASSOCIATES		18 GILMORE POND RD	7.88	103,939	972,143	1,076,082
GAGLIARDI, FREDERICK J	GAGLIARDI, BONNIE F	55 DEAN FARM RD	2	58,370	178,084	236,454
GAGNON, A SPENCER	GAGNON, JESSICA	81 RED GATE RD	5	64,806	209,065	273,871
GAGNON, LANCE H		65 LACY RD	1.2	47,209	86,285	133,494
GALLAGHER, ALEXANDER	PELLETIER, CORREL A	5 SHORT ST	0.23	38,573	106,150	144,723
GALLAGHER, TERI L		95 MOUNTAIN RD	0.4	46,174	63,280	109,454
GAP MOUNTAIN DEV LLC		HADLEY RD	5.84	479	0	479
GAP MOUNTAIN DEV LLC		PETERBOROUGH ST	5.83	478	0	478
GAP MOUNTAIN, LAND TRUST AT		BULLARD RD	22.16	57,298	0	57,298
GAP MOUNTAIN, LAND TRUST AT		BULLARD RD	2.07	58,610	0	58,610
GAP MOUNTAIN, LAND TRUST AT		BULLARD RD	2.46	55,052	0	55,052
GAP MOUNTAIN, LAND TRUST AT		BULLARD RD	59.24	6,753	0	6,753
GAP MOUNTAIN, LAND TRUST AT		OLD MILL RD	10	16,182	0	16,182
GARABRANT, MATTHEW R	CHASE, JESSICA L	385 SQUANTUM RD	2	62,512	196,776	259,288
GARFIELD IRREVOCABLE TRUST, CURT		PROCTOR RD	15.74	1,302	0	1,302
GARFIELD, DONALD C		28 BURRINGTON ST	0.28	45,739	102,512	148,251
GARRETSON, CAROLYN D	YOUNG, HARRY L	23-43 JAQUITH	17	1,609	0	1,609
GARRETSON, CAROLYN D	YOUNG, HARRY L	46-56 JAQUITH	33.7	858	0	858
GARRETSON, CAROLYN D	YOUNG, HARRY L	125 JAQUITH RD	44	53,929	162,384	216,313
GASPAR, JOHN N	STOCKDALE-GASPAR, RITA M	58 PRESCOTT RD	1	54,886	102,336	157,222

GAUTHIER, ALFRED P	GAUTHIER, CAROL A	7 BROOK ST	0.22	38,428	79,831	118,259
GAUTHIER, ERIC	GAUTHIER, SERRA	94 PERRY RD	1.34	49,152	162,434	211,586
GAUTHIER, ROSS A	BEAUCHAMP, SHERRY A	82 MOUNTAIN RD	1.85	56,610	252,572	309,182
GAUTHIER, STEVEN		119 PETERBOROUGH ST	0.74	71,237	107,718	178,955
GAUTHIER, STEVEN R		75 WEBSTER ST	1.69	72,144	58,699	130,843
GEDENBERG JR, PETER G	GEDENBERG, CAROLYN A	30 PINE ST	0.39	35,337	81,428	116,765
GEHLBACH, CAROL W		225 GILSON RD	8.7	140,250	342,257	482,507
GELORAN, RICHARD A	GELORAN, ELIZABETH J	49 RIVER ST	1	44,431	138,673	183,104
GENS, MICHAEL L	GENS, SHIRLEY M	13 PINE ST	0.23	38,573	80,777	119,350
GENTLE, DANIEL B	GENTLE, BEVERLY M	14 EVERGREEN LN	2.8	68,302	246,185	314,487
GENTRY, DANIEL W		6 GROVE ST	0.15	37,701	57,842	95,543
GEORGE, MICHAEL STEWART	GEORGE, CATHY HAGSTROM	78 COLEMAN RD	150	68,992	207,531	276,523
GEORGE, MICHAEL STEWART	GEORGE, CATHY HAGSTROM	EVERGREEN LN	36	3,164	0	3,164
GERAGHTY, KENNETH G		74 GREAT RD	119	115,985	1,350,332	1,466,317
GERAGHTY, KENNETH G	GERAGHTY, PAULA	74 GREAT RD	52.2	8,179	0	8,179
GERDE, JOANN	GERDE, JAY A	56 FOREST PARK	0	0	26,328	26,328
GETTY ET AL, JULIANNA	% JULIO & BERNADETTE MEI	43 SQUANTUM RD	0.37	46,095	137,983	184,078
GETTY JR, GORDON A	GETTY, JULIANNA	419 GREAT RD	7.16	84,354	172,887	257,241
GIBBONS, HENRY H		21 NORTH ST	0.1	43,691	133,343	177,034
GIBSON, REBECCA KAISER	GIBSON, CHARLES L	55 SHAKER FARM RD SOUTH	13.4	62,398	181,081	243,479
GIDDENS, DOROTHY A		25 PETERBOROUGH ST	0.55	29,468	138,051	167,519
GIFFORD, LAURA M		43 TURNPIKE RD	0.23	38,573	212,943	251,516
GILBERT, CHANDLER W		23 PARSONS LN	1.3	74,952	170,481	245,433
GILES, CHRISTOPHER S	MACKENZIE, MARCIE L	8 PARENT ST	0.21	45,100	130,149	175,249
GILES, RONALD E	GILES, BARBARA S	256 SQUANTUM RD	0.81	57,513	74,834	132,347
GILLESPIE, HENRY R	GILLESPIE, DOREEN G	224 DUBLIN RD	1.64	77,153	149,509	226,662
GILMAN, RICHARD E		39 FOREST PARK	0	0	22,299	22,299
GILMORE ET AL, CYNTHIA C	CHENEY, RICHARD C	186 GILSON RD	2.2	359,370	34,879	394,249
GILMORE REALTY TRUST, B W	% GRANT M WILSON	PEABODY HILL RD	279.2	29,962	0	29,962
GILROY, MARTHA W		78 HARKNESS RD	1.8	68,215	155,561	223,776
GILSON, JONATHAN D	KEOUGH, SAMANTHA	56 LORD VIEW DR	2	76,181	206,051	282,232
GILSON, WILLIAM C	GILSON, CAROLYN K	150 NUTTING RD	3.86	56,600	204,060	260,660
GINIEWICZ, JAMES S	DUCHARME, WHITNEY L	130 MAIN ST	1.12	38,180	103,302	141,482
GINSBURG, EDWARD M		176 GILSON RD	2.39	338,350	247,268	585,618

2011 Town of Jaffrey Property Inventory

Owner||CHR(39)||s Name	Co_grantee's Name	Location	Land in Acres	Total Assess. Land Value	Total Assess Improve.	Total Assess. Parcel Value
GIRAGOSIAN, LINDA K		31 CUTTER HILL RD	1.19	97,037	222,019	319,056
GIRARD, KERRY J		27 GOODNOW ST	1.55	42,670	78,281	120,951
GIRBACH, SHEILA		12 LIBBY CT	0.6	47,045	119,543	166,588
GIROUARD, NORMAN J		78 STRATTON RD	0.6	46,820	132,797	179,617
GIVEN TRUST, MICHAEL A		520 NORTH ST	3.43	62,710	184,905	247,615
GIVEN, CYNTHIA L	GIVEN, AYLMER H	62 CRESTVIEW DR	3.45	62,770	256,307	319,077
GIVEN, JOHN P		148 MAIN ST	0.47	35,430	64,983	100,413
GIVEN, JOHN P		150 MAIN ST	0.47	37,430	104,437	141,867
GIVEN, MARY D		73 NORTH ST	0.51	46,550	101,536	148,086
GIVEN, STEPHEN A	ENEGUESS, KATHARINE A	56 CRESTVIEW DR	2.58	46,078	298,034	344,112
GLIMENAKIS, WILLIAM G		CHRISTIAN CT	0.14	7,501	0	7,501
GLIMENAKIS, WILLIAM G	GLIMENAKIS, JAMES & ANTHONY	28 PETERBOROUGH ST	1.2	82,928	199,751	282,679
GLODGETT, THEODORE L	GLODGETT, RENEE M	235 FITZWILLIAM RD	1.6	57,151	111,863	169,014
GOEN SR, ANDREW J	GOEN, TENA M	161 SHERWOOD LN	1.35	75,272	197,796	273,068
GOLDEN, PATRICIA A		54 FOREST PARK	0	0	24,598	24,598
GOLDSMITH ET AL, ANN S	% HAMLEN	700-702 MOUNTAIN RD	74	68,166	336,494	404,660
GOLF COURSE INV OF NH LLC	% WM. S GANNON ESQ	65 DUBLIN RD	1.75	57,596	63,156	120,752
GOLISANO, JAMES A		49 PROSPECT ST	0.46	46,486	91,488	137,974
GOOD, EVA E	LAFOND, EDITH M	19 GILMORE POND RD	0.51	46,654	70,016	116,670
GOODELL SR, DUANE	GOODELL, GABRIEL A	11 FOREST PARK	0	0	14,437	14,437
GOODMAN, HAROLD H	GOODMAN, MARIA J	237 GILSON RD	0.55	57,308	75,502	132,810
GORDON, LISA M	GORDON, DIANE M	7 SUNNYFIELD DR	0.34	45,914	68,426	114,340
GORDON, ROBERT B	GORDON, PAMELA R	GREAT RD	1.25	6,534	0	6,534
GORDON, ROBERT B	GORDON, PAMELA R	153 GREAT RD	0.5	51,836	117,955	169,791
GORDON, WILLIAM M	GORDON, LAURA S	48 FITZWILLIAM RD	3.14	61,840	254,728	316,568
GORECKI, HELEN L		2 DUSTIN LN	0.76	0	158,959	158,959
GRAF REVOC TRUST, WILLIAM AND SALLY		661 GILMORE POND RD	1.5	66,647	194,809	261,456
GRAHAM TRUSTEE, DAVID W	GRAHAM TRUSTEE, SUSAN L	GIBBS RD	1.2	33,454	0	33,454
GRAHAM TRUSTEE, DAVID W	GRAHAM TRUSTEE, SUSAN L	33 GIBBS RD	3.2	68,554	179,667	248,221
GRAMM TRUST, HERBERT F		270 GILMORE POND RD	7.8	299,344	197,901	497,245

GRAMM TRUST, HERBERT F	GRAMM TRUST, COLETTE F	PEABODY HILL RD	77	6,787	0	6,787
GRAND VIEW REALTY TRUST		557 MOUNTAIN RD	9.3	54,075	68,102	122,177
GRAND VIEW REALTY TRUST		580 MOUNTAIN RD	324	89,910	1,073,312	1,163,222
GRANT II, ROBERT M	DUNN, KAREN J	110 TOWN FARM RD	2.58	60,688	176,096	236,784
GRANT, JANET S	REIMAN, LINDA G	THORNDIKE POND RD	0.17	62,500	228	62,728
GRANT, JANET S		36 THORNDIKE POND RD	0.95	64,070	175,839	239,909
GRANT, JANET S	REIMAN, LINDA	314 THORNDIKE POND RD	2.04	86,863	78,455	165,318
GRANT, ROBERTA C		448 TURNPIKE RD	1.79	52,241	62,063	114,304
GRATHWOHL, CECILIA A		138 MAIN ST	0.7	38,120	97,569	135,689
GRAVEL, CAROLYN		1 FOREST PARK	0	0	13,727	13,727
GRAY JR, KENNETH L	GRAY, RHONDA M	149 MAIN ST	0.44	58,073	99,236	157,309
GRAY, JAMES M		30 RIDGECREST RD	0.53	49,710	119,131	168,841
GRAY, ROBERT	GRAY, DONNA G	18 PETERBOROUGH ST	0	0	74,369	74,369
GREAT BRIDGE JAFFREY LTD PARTNERSHIP	% STEWART PROPERTY MANAGE.	2 NORTH ST	1.32	0	1,323,633	1,323,633
GREENBERG, MARTIN	GREENBERG, JOANN	8 MAIN ST #7	0	0	227,474	227,474
GREENE ESTATE, FW	% WILLIAM TORREY	786 GILMORE POND RD	3.2	80,210	231,432	311,642
GREENE ESTATE, FW	% WILLIAM TORREY	MOUNTAIN RD	147	16,826	0	16,826
GREENE ESTATE, FW	% WILLIAM TORREY	MOUNTAIN RD (REAR)	20	720	0	720
GREENE REVOC TRUST, MARY J		768 GILMORE POND RD	1.25	74,802	113,057	187,859
GREENE, BANCROFT	GREENE, SUSAN V	776 GILMORE POND RD	0.57	62,930	75,989	138,919
GREENE, ROBERT J		129 MAIN ST	0.84	38,540	112,218	150,758
GREENE, SAMUEL T	GILDONE, TONI D	785 GILMORE POND RD	1.65	97,470	235,561	333,031
GREENOUGH, MICHAEL J	GREENOUGH, JENNIFER N	9 KEVIN LN	0.52	46,580	134,859	181,439
GREENOUGH, PATRICK J	GREENOUGH, SUSAN E	9 CHESHIRE ST	0.4	39,204	115,719	154,923
GREENWALD, CAROL	BROUDER, JOHN	21 POINT RD	1.1	222,810	39,851	262,661
GREGORY REVOC TRUST, JUDITH P		831 MOUNTAIN RD	5.02	85,906	183,350	269,256
GREGORY, CADIGAN M	WILEY, SEAN D	12 PARSONS LN	0.7	63,320	98,013	161,333
GREHAN, RICHARD E	GREHAN, JUDY I	57 FITCH RD	3.1	118,892	291,242	410,134
GRIER, GLEN	MEEHAN, TRACY	93 FITCH RD	3.93	121,382	473,886	595,268
GRIER, GLEN CHIP		85 FITCH RD	3.99	121,562	0	121,562
GRIER, GLEN CHIP	GRIER, TAMMY	109 RIVER ST	1.92	71,585	115,240	186,825
GRIFFIN REV TRST, JOSEPH T & HELEN		72 HIGHLAND AVE	1.9	50,720	122,372	173,092
GRIFFIN, ANN		287 GREAT RD	13.48	67,648	143,554	211,202
GRIFFIN, ANNE M	ALLEN, ROBERT W	17 GOODNOW ST	0.55	39,670	128,842	168,512

2011 Town of Jaffrey Property Inventory

Owner||CHR(39)||s Name	Co_grantee's Name	Location	Land in Acres	Total Assess. Land Value	Total Assess Improve.	Total Assess. Parcel Value
GRIFFIN, DAVID A	GRIFFIN, TAMMY J	270 GREAT RD	12	65,289	231,908	297,197
GRIFFIN, DAVID A	GRIFFIN, TAMMY J	55 NORTH ST	0.15	42,144	88,620	130,764
GRIFFITH, HENRY G	GRIFFITH, LINDA L	316 GREAT RD	2.99	71,750	141,311	213,061
GRODER, DAVID B	GRODER, GAIL P	253 INGALLS RD	3	61,346	158,051	219,397
GRODIN REV TRUST, RICHARD AND EDITH		71 PRESCOTT RD	12.94	78,122	238,974	317,096
GROEZINGER REVOC TRUST, PHYLLIS A		19 COBURN WAY	0.76	0	166,434	166,434
GROSSO, GREGORY L	GROSSO, SUSAN B	57 PRESCOTT RD	1.76	54,433	166,825	221,258
GROSSWILER, ELISHA I		520 MOUNTAIN RD	1.84	86,562	76,905	163,467
GRUDA, RAYMOND S		GREAT RD	6.17	17,351	0	17,351
GRUDA, RAYMOND S		328 GREAT RD	2.97	71,271	178,472	249,743
GUFFANTI, ROBERT T	GUFFANTI, JULIA F	SANDERS RD	32	1,589	0	1,589
GUILD, CURTIS L	GUILD, MARY E	14 BETH CR	5.85	90,878	139,613	230,491
GUINEAU, ROSEMARY ANN		16 COLTON DR	0.76	0	157,260	157,260
GUITARD, MICHAEL		179 MAIN ST	1.66	46,218	0	46,218
GUITARD, MICHAEL D		175 MAIN ST	2.65	49,188	131,205	180,393
GUNDLACH SR, THOMAS R	GUNDLACH, GWENDOLYN W	11 JENNIFER LN	1.04	55,006	149,632	204,638
GUPTILL, ALFRED A		29 DARCIE DR	1	54,886	115,476	170,362
GUTBERG, INGRID		NORTH ST	16.7	1,904	0	1,904
GUTBERG, INGRID		665 - 571 NORTH ST	71	61,738	61,053	122,791
HAASE, MICHAEL A	HAASE, JEAN M	NEAR SCOTT POND	9.1	992	0	992
HAASE, MICHAEL A	HAASE, JEAN M	19 SCOTT POND RD	67.52	63,094	162,086	225,180
HACKLER REVOC TRUST, SAMUEL J		316 THORNDIKE POND RD	3.04	82,448	371,660	454,108
HADLEY PROPERTY INC	% DAVID HOUSTON	HADLEY RD	2.49	7,598	0	7,598
HADLEY PROPERTY INC	% DAVID HOUSTON	39-45 HADLEY RD	1.05	51,684	152,662	204,346
HADLEY, BENETA		7 DUVAL COOP MH PARK	0	0	0	0
HAGSTROM, DOUGLAS W		4 MEMORY LN	0.76	40,300	60,990	101,290
HAGSTROM, RONALD J	HAKALA, ANGELA N	72 NORTH ST	0.39	46,210	82,331	128,541
HAHS, JASON K	HAHS, SUSAN A	9 FIRST TAVERN RD	0.5	54,450	88,104	142,554
HAINES, CHRISTIAN CLIFFORD		66 FOREST PARK	0	0	28,578	28,578
HAKALA, SCOTT R		101 MAIN ST	0.46	40,710	169,099	209,809

HALBEDEL, WILLIAM R		4 LIBBY CT	0.77	47,964	87,859	135,823
HALE REVOC TRUST, DANIEL M	% DANIEL M HALE	20 OVERVIEW DR	3.59	60,576	0	60,576
HALE REVOC TRUST, DANIEL M	% DANIEL M HALE	46 OVERVIEW DR	3.18	59,346	243,435	302,781
HALEY, MARY E	PARKER, CHRISTOPHER M	450 SQUANTUM RD	1.16	53,623	90,335	143,958
HALFPENNY TRUSTEE, PAULINE R		104 RIVER ST	0.44	39,482	105,061	144,543
HALFPENNY, DAVID B	HALFPENNY, LOUISE M	163 INGALLS RD	12	47,992	146,318	194,310
HALL, KIM R	HALL, DEBRA J	17 PARADISE LN	1.34	53,292	113,191	166,483
HALLGREN JR, LEO E	SOMERO, PAULA R	67 STRATTON RD	0.2	44,954	120,891	165,845
HAMILTON TRUSTEE, ARTHUR H	HAMILTON TRUSTEE, CYNTHIA E	335 MAIN ST	7.84	67,870	263,175	331,045
HAMILTON, JAMIE L		43 MCCOY RD	2.02	51,915	151,478	203,393
HAMILTON, MARY C		20 RIVER ST	0.28	38,908	136,832	175,740
HAMILTON, RICHARD	HAMILTON, CAROL L.	36 FIRST TAVERN RD	1.57	66,337	101,291	167,628
HAMILTON, SYLVIA		HARKNESS RD	50.72	5,782	0	5,782
HAMILTON, SYLVIA		HARKNESS RD	5.9	673	0	673
HAMILTON, SYLVIA		HARKNESS RD	5.5	627	0	627
HAMILTON, SYLVIA		359 MAIN ST	0.45	62,726	197,663	260,389
HAMLEN FAM TRUST, RICHARD K	% HAMLEN, BARD R	724 MOUNTAIN RD	10	79,753	85,096	164,849
HAMLIN, LINDA KATHRYN	HAMLIN, DAVID HUTCHINS	424 GILMORE POND RD	2.45	263,604	167,415	431,019
HAMLIN, MARY LYNN		481 THORNDIKE POND RD	6.2	382,040	157,529	539,569
HAMMER, HANNAH R		BRYANT RD	0.86	29,595	0	29,595
HAMMERMAN, EVELYN S		35 POINT RD	2.3	340,640	152,921	493,561
HAMPSEY FAM REVOC TRUST	BERNARD HAMPSEY JR, TRUSTEE	DUBLIN RD	22	750	0	750
HAMPSEY FAM REVOC TRUST	BERNARD HAMPSEY JR, TRUSTEE	620 DUBLIN RD	1.02	315,460	56,699	372,159
HAMPSEY JR TRUSTEE, BERNARD J		628 DUBLIN RD	3.5	353,353	203,394	556,747
HAMPSEY JR TRUSTEE, BERNARD J		37 PETERBOROUGH ST	0.26	31,939	174,246	206,185
HAMPSEY, KEVIN B		32 FIRST TAVERN RD	0.22	52,898	118,511	171,409
HAMPSON JR, DOUGLAS R	HAMPSON, CATHRYN E	44 TYLER HILL RD	1.08	55,126	192,072	247,198
HAMPSON, LINDA F		30 JAQUITH RD	6.5	87,366	188,040	275,406
HANAN, DAVID L	HANAN, JAMES M	10 LEHTINEN RD	6.07	74,630	171,810	246,440
HANEY, GEORGE	HANEY, CHIEKO	118 MOUNTAIN RD	1.03	63,464	112,458	175,922
HANNON, BRENDA G		108 FOREST PARK	0	0	31,188	31,188
HANSEN, LEWIS I	HANSEN, DONNA M	54 NORTH ST	0.27	45,750	116,866	162,616
HANSON, MICHAEL P	HANSON, EDITH B	60 HARKNESS RD	1.15	65,122	235,878	301,000
HANSON, ROBERT A	HANSON, ANDREA L	22 JAQUITH RD	0.52	46,661	103,682	150,343

2011 Town of Jaffrey Property Inventory

Owner||CHR(39)||s Name	Co_grantee's Name	Location	Land in Acres	Total Assess. Land Value	Total Assess Improve.	Total Assess. Parcel Value
HARDING, JOHN P	HARDING, DIANE D	10-12 FORCIER WAY	0.25	45,629	116,247	161,876
HARDISON, ELIZABETH R		6 MARK ST	0.56	39,700	70,492	110,192
HARP, HARLEY G		123 FOREST PARK	0	0	34,299	34,299
HARPIN, YVONNE		95 FOREST PARK	0	0	30,339	30,339
HARRINGTON, EDWARD S		35 FOX RUN LN	14.8	267,949	381,777	649,726
HARRIOTT, JESSE S	HARRIOTT, EVELYN C	13 HARKNESS RD	3.36	71,300	425,103	496,403
HARRIS REVOC TRUST, ELIZABETH B		FISKE RD (REAR)	207	8,554	0	8,554
HARRIS REVOC TRUST, ELIZABETH B		THORNDIKE POND RD	174	11,071	0	11,071
HARRIS TRUSTEE, WAYNE R	HARRIS TRUSTEE, FLORENCE L	39 HILLCREST RD	0.78	59,630	103,587	163,217
HARRIS, LINDA E	HARRIS III, WARREN A	75 TENACRES RD	0.41	81,170	312,385	393,555
HART, JENNIFER ANN		715 GILMORE POND RD	3.3	78,766	88,682	167,448
HARTLEY, BENJAMIN W		103 FOREST PARK	0	0	43,059	43,059
HARTWELL, LINDA D		27 OAK ST	0.23	38,573	91,535	130,108
HARTWELL, NELSON A	PERRA, KATHY L	22 STRATTON RD	0.16	37,777	151,397	189,174
HARTWELL, NELSON A	PERRA, KATHY L	4 SUNNYFIELD DR	0.27	43,508	154,692	198,200
HARVEY JR TRUSTEE, HERBERT H	HARVEY TRUSTEE, PAULINE J	147 RIVER ST	1.01	46,639	18,987	65,626
HARVEY JR. TRUSTEE, HERBERT H	HARVEY TRUSTEE, PAULINE J	109 NUTTING RD	0.7	47,120	76,420	123,540
HARVEY JR. TRUSTEE, HERBERT H	HARVEY, PAULINE J	25 SCHOOL ST	0.12	37,373	96,688	134,061
HARVEY, PAMELA J	HARVEY, MARK	173 MAIN ST	0.8	39,378	165,245	204,623
HARVEY, PETER		68 SQUANTUM RD	0.14	44,211	40,566	84,777
HARVEY, THOMAS C	HARVEY, KATHERINE A	50 LACY RD	3.65	57,173	206,381	263,554
HASAN, NOORUL	HASAN, DIANA	455 GILMORE POND RD	4.14	85,748	238,896	324,644
HASKELL, DEAN G	HASKELL, CYNTHIA M	84 HOWARD HILL RD	0.71	47,320	96,766	144,086
HASKELL, GEORGE D		118 GREAT RD	5	77,874	116,019	193,893
HASKELL, RAY F	HASKELL, CARLA N	8 GILMORE POND RD	0.76	47,673	110,097	157,770
HATTON, REGINALD W		26 NORTH ST	0.69	39,974	104,969	144,943
HAUTANEN, ALAN W	HAUTANEN, JANET L	374 GREAT RD	2	67,954	99,975	167,929
HAUTANEN, ANDREW		3 EVERGREEN LN	2.34	59,119	119,689	178,808
HAUTANEN, BRIAN	HAUTANEN, DONNA C	74 FOREST PARK	0	0	32,498	32,498
HAUTANEN, BRUCE J	HAUTANEN, JANICE M	353 GREAT RD	4.5	76,374	128,026	204,400

HAUTANEN, JAMES E		27 PINE ST	0.28	37,689	84,140	121,829
HAUTANEN, WALTER	HAUTANEN, ELAINE	177 RIVER ST	5	56,431	63,232	119,663
HAUTANEN, WALTER W	HAUTANEN, ELAINE B	169 RIVER ST	3	50,431	142,724	193,155
HAUTANEN, WALTER W	HAUTANEN, ELAINE B	171 RIVER ST	0.09	24,578	24,436	49,014
HAUTANEN, WILLIAM	HAUTANEN, AGNES V	35 PINECREST RD	0.34	45,911	20,667	66,578
HAYDEN, CATHERINE LEE	THURSTON, DAVID B	37 POINT RD	2.85	399,554	718,149	1,117,703
HAYES, KENNETH J	HAYES, CHRISTINA	98 PERRY RD	1.19	48,634	183,871	232,505
HAYES, KIERNAN	HAYES, PATRICIA A	11 EVERGREEN LN	2.62	70,759	157,820	228,579
HAYES, M HANLEY	HAYES, MARLYS H	86 SHERWOOD LN	6.69	130,837	314,582	445,419
HAYNES, ROBIN P		99 NUTTING RD	11.7	51,417	100,687	152,104
HAYNES, ROBIN P		85 PETERBOROUGH ST	1	82,328	0	82,328
HAYNES, ROBIN P		SUNSET LN	0.17	0	0	0
HAYNES, ROBIN P		10 SUNSET LN	6.3	56,483	69,337	125,820
HAZEN, ANN BLYTH		45 TENACRES RD	1.5	97,550	183,943	281,493
HEATH, PATRICIA		35 CHARLONNE ST	0.65	46,970	87,840	134,810
HECKER, JESSICA LYNN		20 HARRIET LN	0.71	55,263	124,283	179,546
HECTOR, HEATHER		12 HOWARD HILL RD	0.86	47,600	116,151	163,751
HEDMAN, C DAVID	HEDMAN, ELLEN S	22 MOORE PIKE	1.89	57,556	210,873	268,429
HEDMAN, C DAVID	HEDMAN, ELLEN S	TURNPIKE RD	10.2	204	0	204
HEDSTROM, DARLENE L BROOKS		9 BIRCH ST	0.23	38,573	91,497	130,070
HEIL, STELLA	PELLETIER, CHERYL	521 NORTH ST	1.5	56,846	101,552	158,398
HELEN FORD TRUST	%EDWARD WATTS III TRUSTEE	711 GILMORE POND RD	2.7	98,600	6,569	105,169
HENAULT, BARBARA	HENAULT, ANDRE	93 FOREST PARK	0	0	28,611	28,611
HENAULT, LAURIE		9 MAPLE ST	0.16	34,014	43,582	77,596
HENDERSON, ROBERT A		78 PROSPECT ST	0.7	54,458	80,862	135,320
HENDERSON, SUSAN C		40 COBURN WAY	0.76	0	151,085	151,085
HENNESSEY, JUDITH A	HENNESSEY, GEORGE E	24 LEHTINEN RD	2.2	59,416	89,082	148,498
HENRICKSON, SCOTT A		27 LEHTINEN RD	2.66	60,252	122,765	183,017
HESS, CAROL BORTELL		31 HARKNESS RD	1.24	75,079	149,620	224,699
HEYWOOD, ROBERT C	HEYWOOD, DELLA J	50 NORTH ST	0.12	43,959	89,819	133,778
HEYWOOD, ROBERT C	HEYWOOD, DELLA J	250 NORTH ST	13.65	88,082	37,807	125,889
HIDEAWAY HILL TRUST	% DAVUD WOODS	GILSON RD	0.15	65,000	0	65,000
HIDEAWAY HILL TRUST	% DAVID WOODS	64-66 MCCOY RD	4.1	64,720	201,604	266,324
HIER, CHRISTINE M		63 GILMORE POND RD	0.26	45,644	73,818	119,462

2011 Town of Jaffrey Property Inventory

Owner||CHR(39)||s Name	Co_grantee's Name	Location	Land in Acres	Total Assess. Land Value	Total Assess Improve.	Total Assess. Parcel Value
HIGGINS, NELSON	WHITE, BARBARA J	46 FOREST PARK	0	0	24,647	24,647
HIGH STANDARD INC		81 FITZGERALD DR	0	0	861,822	861,822
HILL REV TRUST, KATHLEEN A	HILL, KATHLEEN A	786 NORTH ST	5.14	67,840	201,092	268,932
HILL, CHARLES T	HILL, PATRICIA M	9 OAK ST	0.25	38,768	90,994	129,762
HILL, HOWARD H	HILL, DEBORAH A	14 COLTON DR	0.76	0	180,063	180,063
HILL, LIZA P	SPRAGUE, JOSEPH B	19 SOUTH SHORE DR	1.16	55,366	129,655	185,021
HILL, NICHOLAS S		27 TURNPIKE RD	0.12	37,373	125,646	163,019
HILLMAN, HELEN M		112 FITZWILLIAM RD	8	98,546	263,532	362,078
HILLTOP, LLC, JAFFREY		GIBBS RD	8.5	524	0	524
HILLTOP, LLC, JAFFREY	% KATHY THIGPEN	GIBBS RD	20.5	1,714	0	1,714
HILLTOP, LLC, JAFFREY	% KATHY THIGPEN	GILSON RD	0.19	78,500	48	78,548
HILLTOP, LLC, JAFFREY	% KATHY THIGPEN	MCCOY RD	11.37	859	0	859
HILLTOP, LLC, JAFFREY	% KATHY THIGPEN	89 MCCOY RD	26.7	77,055	383,561	460,616
HILOW, MARK D		40 PETERBOROUGH ST	0.18	37,991	159,171	197,162
HIPSON, PETER D	HIPSON, NANG	13 SOUTH SHORE DR	1.21	55,516	154,994	210,510
HOCTER, JUSTIN J	HOCTER, AMYBETH	19 CARMELLA DR	1.13	55,276	125,798	181,074
HODGDON, MARIE R		107 SAWTELLE RD	2.4	59,086	140,615	199,701
HOFFMAN, DIANE FISH-		20 GILMORE POND RD	0.18	44,694	86,587	131,281
HOLLAND, RAYMOND C		8 MAIN ST #3	0	0	125,616	125,616
HOLLISTER TRUST, CAROLINE KRAUSE		252 HALFWAY HOUSE RD	3.6	76,287	487,156	563,443
HOLMAN, RENEE A		44 STRATTON RD	0.15	44,366	100,564	144,930
HOLMES, DIANE L		25 POINT RD	1	315,810	121,537	437,347
HOPE FELLOWSHIP CHURCH OF NEW IPSWICH		PRESCOTT RD	19.99	1,369	0	1,369
HORNAK, MICHAEL A	HORNAK, TONI M	7 WINDY FIELDS LN	0.33	45,935	158,853	204,788
HORTON, JAMES B	HORTON, MARY JANE	573 THORNDIKE POND RD	14	414,001	45,353	459,354
HOTALING, GENA MARIE		56 SQUANTUM RD	0.37	46,095	133,907	180,002
HOTALING, MICHAEL D	HOTALING, KYLE N	7 LAKEWOOD DR	1.01	54,916	151,628	206,544
HOUCK, MARSHA		NUTTING RD	12.56	4,954	0	4,954
HOUCK, MARSHA		150 OVERVIEW DR	3.8	64,309	204,923	269,232
HOUGHTON TRUSTEE, OWEN R	HOUGHTON TRUSTEE, NORMA A	262 NUTTING RD	5	85,846	330,817	416,663
HOULE JR, ROBERT J	HOULE, MELINDA A	25 TYLER HILL RD	1.02	54,946	94,603	149,549

HOUMAN, THOMAS A	HOUMAN, MIA A	98 CRESTVIEW DR	2	58,370	181,997	240,367
HOUSTON TRUST, PATRICIA J	% DAVID HOUSTON	20 RIDGECREST RD	0.89	53,307	184,597	237,904
HOUSTON, DAVID J		26 KNIGHT ST	1.15	69,631	141,259	210,890
HOWARD 2001 TRUST, CAROLYN C		279 MOUNTAIN RD	11	65,841	332,563	398,404
HOWARD, LYNN D		82 NUTTING RD	0.29	45,728	80,324	126,052
HOWARD, NANCY H	PHILLIPS, WILLIAM B	58 FOREST PARK	0	0	24,652	24,652
HOWARD, RUSSELL A	HOWARD, LEELA	177 CRESTVIEW DR	2.49	77,552	145,737	223,289
HOWE JR, WILLIAM J	HOWE, SANDRA J	20 FOREST PARK	0	0	20,834	20,834
HOWE, JOSEPH L		22 CROSS ST	0.58	39,760	127,668	167,428
HOWE, SALLE E		86 PROSPECT ST	0.52	60,659	70,726	131,385
HOWE, STEPHEN W	BRUSSO, VALERIE L	37 CHARLONNE ST	1.45	49,370	86,473	135,843
HOWE, WARREN M	HOWE, MARITA M	697 GILMORE POND RD	11	82,584	152,965	235,549
HOYT TRUSTEE, JOSEPH N	HOYT TRUSTEE, ANN N	340 MOUNTAIN RD	43	78,172	215,791	293,963
HOYT, PAUL W	HOYT, GAIL S	102 PERRY RD	1.22	48,769	191,061	239,830
HRONES JR, JOHN ANTHONY		53 TROTTING PARK RD	0.41	20,361	24,065	44,426
HUBER, SUSAN		12 COLTON DR	0.76	0	173,816	173,816
HUEBER, ELIZABETH M		41 TYLER HILL RD	7.04	73,134	62,334	135,468
HULSLANDER, WENDI L		10 CONANT WAY	0.72	48,850	164,456	213,306
HUMMEL, EDWARD PATRICK	HUMMEL, RITA MARY	6 SOUTH SHORE DR	1	54,886	142,469	197,355
HUMPHREY, MICHELLE V	HUMPHREY, WILLIAM L	17 CARRIAGE HILL DR	0.54	54,440	93,527	147,967
HUNT ET AL, GREGORY W		139 GILSON RD	3.26	95,457	260,538	355,995
HUNT, GREGORY W	HUNT, SUSAN C	136 GILSON RD	0.12	68,500	7,976	76,476
HUNT, JAMES H		14 PROSPECT ST	0.75	47,270	100,857	148,127
HUNTER, GARY L		166 BRYANT RD	5.24	74,674	220,402	295,076
HURD, EVA		352 WOODBOUND RD	0.27	53,513	79,865	133,378
HURLIN QUALF PERS RES TRST NO 1	% SULLOWAY & HOLLIS	367 THORNDIKE POND RD	1.72	389,600	252,982	642,582
HUSHAW, JEANNE		37 MELISSA CR	0.76	0	162,530	162,530
HUTCHINS JR, JEFFREY D	HUTCHINS SR, JEFFREY D	8 MAIN ST #15	0	0	197,761	197,761
HUTCHINSON, CRAIG S		48 FOREST PARK	0	0	24,592	24,592
HUTTER CONSTRUCTION CORP		92 PERRY RD	1.63	57,260	0	57,260
HUTTER CONSTRUCTION CORP		101 PERRY RD	1.19	51,090	0	51,090
HYATT, PAUL	CHALKE, CAROL	359 NORTH ST	2	55,757	33,701	89,458
HYLTON, DENNY		336 WOODBOUND RD	1.31	64,963	142,429	207,392
HYVARINEN, FRANCES M		18 PARADISE LN	1.1	55,186	116,706	171,892

2011 Town of Jaffrey Property Inventory

Owner||CHR(39)||s Name	Co_grantee's Name	Location	Land in Acres	Total Assess. Land Value	Total Assess Improve.	Total Assess. Parcel Value
INMAN, JAMES W	INMAN, CHRISTINE A	19 SQUANTUM RD	0.46	46,400	112,125	158,525
IRELAND, OLGA V		43 WEBSTER ST	0.18	43,667	108,107	151,774
ISAACS, NANCY B	ISAACS, SANFORD M	39 BIXLER WAY	17.8	75,111	160,239	235,350
J.M.P. REAL ESTATE LLC		139 OLD SHARON RD	2.34	58,043	76,221	134,264
JACK JR, WILLIAM H	JACK, BETTY J	65 SHAKER FARM RD SOUTH	40	84,287	182,010	266,297
JACKSON CONTRACTOR LLC, BRADLEY C		OVERVIEW DR	1.43	4,076	0	4,076
JACKSON CONTRACTOR LLC, BRADLEY C		69 OVERVIEW DR	3.01	58,836	0	58,836
JACKSON CONTRACTOR LLC, BRADLEY C		90 OVERVIEW DR	3.59	60,576	0	60,576
JACKSON CONTRACTOR LLC, BRADLEY C		98 OVERVIEW DR	6	48,204	0	48,204
JACKSON, BRADLEY C		30 HOWARD HILL RD	8.32	57,358	292,837	350,195
JACKSON, BRADLEY C		32 HOWARD HILL RD	0.5	46,520	98,078	144,598
JACKSON, BRADLEY C		33 HOWARD HILL RD	0.18	44,694	79,071	123,765
JACKSON, BRADLEY C		NORTH ST	1.04	3,120	0	3,120
JACKSON, BRADLEY C		37 PINECREST RD	0.47	46,430	16,169	62,599
JACKSON, BRADLEY C	HUDSON, DOUGLAS	123 SAWTELLE RD (REAR)	10.75	68,291	0	68,291
JACKSON, BRADLEY C		WINDY FIELDS LN	2.38	7,140	0	7,140
JACKSON, BRADLEY C		WINDY FIELDS LN	0.54	46,640	0	46,640
JACKSON, BRADLEY C		WINDY FIELDS LN	0.58	46,760	0	46,760
JACKSON, BRADLEY C		WINDY FIELDS LN	0.55	46,670	0	46,670
JACKSON, BRADLEY C		WINDY FIELDS LN	0.03	90	0	90
JACKSON, BRADLEY C		WINDY FIELDS LN	0.96	47,900	0	47,900
JACKSON, WILLIAM L	JACKSON, JANET I	29 POINT RD	1	315,810	199,665	515,475
JACOBETZ REV TRUST, JOSEPH F		23 NELSON CIR	0.39	54,022	98,586	152,608
JACOBSON, WILLIAM D	JACOBSON, MARY E	15 COLTON DR	0.76	0	176,412	176,412
JACOBY COOK REALTY TRUST	% JUSTINE AND DOUGLAS COOK	SANDERS RD	39	2,394	0	2,394
JACOBY COOK REALTY TRUST	% JUSTINE AND DOUGLAS COOK	TOWN FARM RD	3.8	555	0	555
JACOBY COOK REALTY TRUST	%JUSTINE AND DOUGLAS COOK	TOWN FARM RD	99.99	67,339	600	67,939
JACOBY COOK REALTY TRUST	% JUSTINE AND DOUGLAS COOK	295 TOWN FARM RD	197	87,060	518,152	605,212
JAFFORD LLC		WEBSTER ST	3.44	6,816	6,714	13,530
JAFFREY CENTER VILLAGE		MAIN ST	1.3	100,871	0	100,871

JAFFREY BIBLE CHURCH		133 TURNPIKE RD	3.7	63,446	1,214,671	1,278,117
JAFFREY CENTER HOUSING ASSOC		23 CROSS ST	0.14	37,564	104,187	141,751
JAFFREY CENTER HOUSING ASSOC		27 CROSS ST	0.21	45,100	188,237	233,337
JAFFREY CENTER VILLAGE	IMPROVEMENT SOCIETY	MAIN ST	0.12	2,195	0	2,195
JAFFREY CENTER VILLAGE		MAIN ST	12.79	62,548	0	62,548
JAFFREY CENTER VILLAGE		MAIN ST	0.98	58,484	0	58,484
JAFFREY CENTER VILLAGE		MOUNTAIN RD	0.61	54,699	0	54,699
JAFFREY CENTER VILLAGE		39 THORNDIKE POND RD	0.46	46,488	73,505	119,993
JAFFREY CHAMBER OF COMMERCE		7 MAIN ST	0.16	66,703	117,791	184,494
JAFFREY CTR VILLAGE IMPROVEMENT SOCIETY		THORNDIKE POND RD	6.2	57,184	0	57,184
JAFFREY FAMILY ASSOCIATES	% EASTPOINT PRO	6 POPLAR CT	6.8	154,689	1,058,162	1,212,851
JAFFREY GILMORE FOUNDATION		40 MAIN ST	1.46	83,708	382,981	466,689
JAFFREY HISTORICAL SOCIETY		382 MAIN ST	0.09	53,077	22,053	75,130
JAFFREY HOUSING ASSOCIATES LTD		28 GOODNOW ST	0.22	36,511	158,949	195,460
JAFFREY MUN AIRPORT DEV CORP		192-194 TURNPIKE RD	35	147,820	141,344	289,164
JAFFREY PROFESSIONAL RLTY CO		MAIN ST	3.5	84,000	13,330	97,330
JAFFREY SQUARE MASONIC CORP	PETER KEATING TREAS. LODGE 18	40 CHARLONNE ST	0.29	50,275	175,911	226,186
JAFFREY TOWN OF		TURNPIKE RD	1.9	60,635	0	60,635
JAFFREY VETERANS		PETERBOROUGH ST	1.1	37,950	5,200	43,150
JAFFREY VETERANS INC		12 HATHORN RD	35.65	63,450	882,840	946,290
JAFFREY WAR MEMORIAL COMMITTEE	RICK LAMBERT	RIVER ST	0.28	19,393	0	19,393
JAFFREY WOMANS CLUB		33 MAIN ST	0.26	68,522	149,803	218,325
JAFFREY, TOWN OF		BLACKBERRY LN	1.85	76,602	9,999	86,601
JAFFREY, TOWN OF		BRYANT RD	1.5	75,552	0	75,552
JAFFREY, TOWN OF		584 DUBLIN RD	8.22	436,560	2,044	438,604
JAFFREY, TOWN OF		18 ERIN LN	0.4	9,235	3,578	12,813
JAFFREY, TOWN OF		FITCH RD	0.16	37,755	0	37,755
JAFFREY, TOWN OF		FITZWILLIAM RD	14	98,566	0	98,566
JAFFREY, TOWN OF		635 GILMORE POND RD	0.79	56,780	10,633	67,413
JAFFREY, TOWN OF		10 GOODNOW ST	0.53	69,884	238,035	307,919
JAFFREY, TOWN OF		HADLEY RD	4.4	6,600	0	6,600
JAFFREY, TOWN OF		HALFWAY HOUSE RD REAR	250	225,000	0	225,000
JAFFREY, TOWN OF		HARKNESS RD	1.4	75,252	0	75,252
JAFFREY, TOWN OF		HILLCREST TO WEBSTER	2.8	4,200	0	4,200

2011 Town of Jaffrey Property Inventory

Owner||CHR(39)||s Name	Co_grantee's Name	Location	Land in Acres	Total Assess. Land Value	Total Assess Improve.	Total Assess. Parcel Value
JAFFREY, TOWN OF		31 HOWARD HILL RD	4.89	280,117	99,498	379,615
JAFFREY, TOWN OF		23 KNIGHT ST	2.83	76,131	199,572	275,703
JAFFREY, TOWN OF		15 LABAN AINSWORTH WAY	2.42	78,312	246,835	325,147
JAFFREY, TOWN OF		LACY RD	12.3	76,540	0	76,540
JAFFREY, TOWN OF		LEHTINEN TO P'BORO LINE	1.6	2,400	0	2,400
JAFFREY, TOWN OF		LETOURNEAU DR	18.53	112,439	0	112,439
JAFFREY, TOWN OF		LETOURNEAU DR	1.03	21,434	0	21,434
JAFFREY, TOWN OF		26 MAIN ST	0.86	76,047	231,888	307,935
JAFFREY, TOWN OF		38 MAIN ST	0.77	72,113	654,567	726,680
JAFFREY, TOWN OF		162 MAIN ST	0.23	7,715	0	7,715
JAFFREY, TOWN OF		162 MAIN ST	0.26	4,530	18,116	22,646
JAFFREY, TOWN OF		MOUNTAIN RD	0.4	46,174	2,637	48,811
JAFFREY, TOWN OF		163 MOUNTAIN RD	0.69	47,188	63,181	110,369
JAFFREY, TOWN OF		NORTH ST	1.56	80,186	0	80,186
JAFFREY, TOWN OF		NUTTING RD	48	186,732	0	186,732
JAFFREY, TOWN OF		NUTTING RD	0.05	1,987	0	1,987
JAFFREY, TOWN OF		13 NUTTING RD	1	27,443	2,714	30,157
JAFFREY, TOWN OF		OLD COUNTY RD REAR	1	54,886	0	54,886
JAFFREY, TOWN OF		2 OLD SHARON RD	146	268,866	4,184,862	4,453,728
JAFFREY, TOWN OF		PARK VIEW LN	0.61	11,672	1,863	13,535
JAFFREY, TOWN OF		4 PARK VIEW LN	0.6	11,800	0	11,800
JAFFREY, TOWN OF		PERRY RD	1.52	59,519	0	59,519
JAFFREY, TOWN OF		PETERBOROUGH ST	1.6	2,400	0	2,400
JAFFREY, TOWN OF		POOLE RD (REAR)	150	303,750	46,800	350,550
JAFFREY, TOWN OF		RIVER ST	114	205,200	0	205,200
JAFFREY, TOWN OF		RIVER ST	1.6	9,508	0	9,508
JAFFREY, TOWN OF		SAWTELLE RD	13	3,705	0	3,705
JAFFREY, TOWN OF		SQUANTUM RD	0.87	9,096	0	9,096
JAFFREY, TOWN OF		30 SQUANTUM RD	0.54	46,640	9,190	55,830
JAFFREY, TOWN OF		191 SQUANTUM RD	0.8	57,151	12,646	69,797

JAFFREY, TOWN OF		406 SQUANTUM RD	16	113,205	0	113,205
JAFFREY, TOWN OF		STRATTON RD	35	130,122	0	130,122
JAFFREY, TOWN OF		STRATTON RD	12.8	88,870	21,105	109,975
JAFFREY, TOWN OF		TURNPIKE RD	0.02	5,241	0	5,241
JAFFREY, TOWN OF		138 TURNPIKE RD	1.08	55,043	334,301	389,344
JAFFREY, TOWN OF		104 TURNPIKE RD	11	84,630	228,455	313,085
JAFFREY, TOWN OF		UNION ST	1	41,818	0	41,818
JAFFREY, TOWN OF		314 WOODBOUND RD	15.3	52,612	10,162	62,774
JAFFREY-RINDGE COOP SCHOOL DISTRICT	% SAU #47	37 STRATTON RD	0.89	47,690	0	47,690
JAFFREY-RINDGE MEMORIAL AMBULANCE INC		344 RIVER ST	3	49,658	87,139	136,797
JAFFREY/RINDGE COOP SCHOOL DIS		RIVER ST	48	189,108	0	189,108
JAFFREY/RINDGE COOP SCHOOL DIST		1-3 CONANT WAY	28	777,964	9,726,018	10,503,982
JAFFWOOD APARTMENTS LLC		142 MAIN ST	4.01	86,696	1,622,674	1,709,370
JALBERT, ROBERT P	JALBERT, CAROLYN F	68 NORTH ST	0.52	46,580	141,854	188,434
JALBERT, ROBERT P	MADDEN, SANDRA G	270 SQUANTUM RD	0.69	55,303	94,411	149,714
JAMIEN DESCHENES		29 EMERY RD	2.7	59,982	129,166	189,148
JANUARY, RICHARD G	JANUARY, DONNA M	248 PROCTOR RD	2.02	58,074	288,639	346,713
JAREST, FAITH L		36 RIDGECREST RD	0.54	49,740	90,150	139,890
JASPER, JAMES A	JASPER, ANNE M	16 TAFT RD	0.56	82,331	77,421	159,752
JEAN, DAVID M	JEAN, DEBORAH P	46 DARCIE DR	1.2	55,486	107,470	162,956
JEFFRIES LIVING TRUST, DAVID H		MILLIKEN RD	10	640	0	640
JEFFRIES LIVING TRUST, DAVID H		617 MOUNTAIN RD	149	92,658	586,165	678,823
JEFFRIES, GRAHAM H	JEFFRIES, ELIZABETH	822 MOUNTAIN RD	10.7	70,888	163,393	234,281
JEFFRIES, REBECCA J		22 TURNPIKE RD	0.37	39,164	82,673	121,837
JEVNE, CARL M	JEVNE, CHRISTINE T	218 CRESTVIEW DR	3.02	61,480	132,617	194,097
JEWELL TRUSTEE, DEXTER L	JEWELL TRUSTEE, SUZANNE M	489 DUBLIN RD	4.9	88,028	58,210	146,238
JEWELL TRUSTEE, DEXTER L	JEWELL TRUSTEE, SUZANNE M	209 GILSON RD	14	97,581	137,032	234,613
JEWELL, DENNIS L		545 DUBLIN RD	5.7	94,428	57,264	151,692
JJ COOK REALTY TRUST	JUSTINE J COOK TRUSTEE	TOWN FARM RD	26	2,916	0	2,916
JMP REAL ESTATE LLC		4 NUTTING RD	1.42	56,146	55,844	111,990
JMP REAL ESTATE LLC		8 RIVER ST	0.07	20,642	61,133	81,775
JOAQUIN, SEBASTIAN D		86 STRATTON RD	1.34	49,040	121,050	170,090
JOHANSON TRUSTEE, GUNILLA I		90 DUBLIN RD	21.04	109,609	171,944	281,553
JOHANSON, BIRGIT		51 JOHANSON DR	100	65,682	69,393	135,075

2011 Town of Jaffrey Property Inventory

Owner||CHR(39)||s Name	Co_grantee's Name	Location	Land in Acres	Total Assess. Land Value	Total Assess Improve.	Total Assess. Parcel Value
JOHANSON, BIRGIT		NORTH ST	62	51,406	18,986	70,392
JOHN HUMISTON POST 11	AMERICAN LEGION	20 WEBSTER ST	2.72	205,211	236,736	441,947
JOHN J. SAMPIERI	PAUL D. SAMPIERI	92 STRATTON RD	1.4	49,220	70,671	119,891
JOHNSON REV TRUST, ELIZABETH B		49 FITZGERALD DR	5.1	127,590	728,392	855,982
JOHNSON REV TRUST, KYRRE AND LINDA		80 LORD VIEW DR	1.55	70,910	192,085	262,995
JOHNSON REV TST, JONELL M		5 NUTTING RD	0.62	39,880	112,703	152,583
JOHNSON, ELIZABETH	JOHNSON, WILLIAM H	544 TURNPIKE RD	13	59,288	88,127	147,415
JOHNSON, JASON R	JOHNSON, REBECCA J	45 DARCIE DR	1	54,886	108,655	163,541
JOHNSON, MARK D	MARTINEAU, RAMONA R	401 GILMORE POND RD	9	103,968	137,377	241,345
JOHNSON, PAUL K		84 CRESTVIEW DR	2	58,370	175,432	233,802
JOHNSON, SVEA JOHANSON		FISKE RD (REAR)	38	4,116	0	4,116
JOHNSON, TOMAS	TOSIC, DANIELA	8 MAIN ST #4	0	0	211,987	211,987
JOLICOEUR, ROBERT J	KLOO, GRETCHEN	38 MELISSA CR	0.76	0	155,184	155,184
JONES, ANDREW K		4 WARFIELD RD	14.34	140,190	100,936	241,126
JONES, ROBERT R	JONES, BERNADINE J	5 SOUTH SHORE DR	1	54,886	120,934	175,820
JOYCE, CHRISTOPHER J	MEINKE, CHRISTINA S	15 BURRINGTON ST	0.23	45,386	123,488	168,874
JUCHNEVICS-FREEMAN, WANDA L		9 NELSON CIR	0.38	53,963	115,182	169,145
JUN, NANCY E	GOSALIA, PARAS M	51 FITCH RD	3.2	119,192	303,063	422,255
KABAT, LAWRENCE W	KABAT, JOYCE F	48 SOUTH SHORE DR	4.63	93,219	140,580	233,799
KADLEC, ROBERT J	KADLEC, CINDY A	354 FITZWILLIAM RD	3.41	66,650	139,523	206,173
KAISER, DEBORAH S		SANDERS RD	10.17	1,138	0	1,138
KAISER, DEBORAH STRONG		SANDERS RD	15	1,707	0	1,707
KAISER, DEBORAH STRONG		SANDERS RD (REAR)	8.7	1,801	0	1,801
KAISER, DEBORAH STRONG		SANDERS RD (REAR)	4.6	481	0	481
KALLMAN TRUSTEE, SANDRA H		PARKER RD	25	3,978	0	3,978
KALLMAN TRUSTEE, SANDRA H		PARKER RD	10	820	0	820
KALLMAN TRUSTEE, SANDRA H		57 PARKER RD	12.3	67,971	331,165	399,136
KALLOCH, BRUCE W	STANBURY, KATHERINE B	69 MAIN ST	0.47	46,430	221,400	267,830
KAMINSKI, BERNARD J	KAMINSKI, GLORIA	275 TURNPIKE RD	3.4	62,620	287,754	350,374
KARLSEN, BRIAN K	KARLSEN, REBECCA M	59 CRESTVIEW DR	3.68	60,846	123,652	184,498

KARR, MAUREEN E		13 COLTON DR	0.76	0	157,388	157,388
KAUFHOLD, PETER P	KAUFHOLD, BETSEY F	5 BETH CR	2.31	80,499	158,933	239,432
KAVOURAS, STEPHANIE GAIL		15 ELLISON ST	0.2	38,246	135,941	174,187
KEAR, KELLY J	KEAR, BRUCE J	9 PARENT ST	0.19	44,856	146,031	190,887
KEATING, ARTHUR W	KEATING, MARTHA H	21 DUBLIN RD	1.06	64,375	96,454	160,829
KEATING, PETER M	KEATING, SHIRLEY A	BURRINGTON ST	0.2	120	0	120
KEATING, PETER M	KEATING, SHIRLEY A	16 WHEELER ST	0.59	46,790	125,775	172,565
KEEGAN JR CO-TRUSTEE, RICHARD W	KEEGAN CO-TRUSTEE, ELAINE M	AMOS FORTUNE RD	5.01	67,450	0	67,450
KEEGAN JR CO-TRUSTEE, RICHARD W	KEEGAN CO-TRUSTEE, ELAINE M	15 AMOS FORTUNE RD	2.64	64,801	145,517	210,318
KEENAN, MATTHEW S	KEENAN, KAREN L	97 THORNDIKE POND RD	7.56	86,723	206,967	293,690
KEENEY III, NORWOOD H		165 CRESTVIEW DR	3.57	81,556	202,583	284,139
KEINANEN, BIRGITTA		327 NORTH ST	2.3	53,100	65,924	119,024
KELLER, SALLY ALICE		84 BRYANT RD	12.5	64,604	96,582	161,186
KELLY, SHANNON C	KELLY, STEVEN C	25 CHARLONNE ST #1	0.31	0	138,797	138,797
KEMMIS, DAVID W		643 GILMORE POND RD	1	64,033	80,855	144,888
KEMNITZ, JOHN	KEMNITZ, SONYA ANN	266 MOUNTAIN RD	4	64,420	245,408	309,828
KEMP, DAVID E	KEMP, EDITHA J	49 CHARLONNE ST	0.27	45,644	165,800	211,444
KEN & MONIQUE TRANSPORT LLC		29 MARIA DR	4.97	67,305	132,620	199,925
KENNEDY, PAMELA A	KENNEDY, DAVID A	11 PINECREST RD	0.35	43,756	106,088	149,844
KERR, LLOYD		SANDY LN	4.9	1,470	0	1,470
KERSBERGEN, CAROLYN A		100 RIVER ST	0.52	58,440	171,629	230,069
KERVIN, TIMOTHY A	KERVIN, TINA L	20 WOLFS WAY	1.4	65,863	193,846	259,709
KETOLA, EZEKIEL		GILMORE POND RD (REAR)	5.95	17,493	0	17,493
KIDD, MARY H		63 THORNDIKE POND RD	7.8	112,784	216,592	329,376
KIM, HUOT	KIM, RY T	72 MICHIGAN RD	1	54,886	111,993	166,879
KIMBALL FARM OF JAFFREY		168 TURNPIKE RD	3.81	63,776	211,888	275,664
KIMBALL, MICHAEL S	KIMBALL, PETER J	152 TURNPIKE RD	4.5	57,352	130,985	188,337
KINCAID, JEFFREY A		34 ROWLEY CIR	0.43	54,133	93,107	147,240
KING MFG CO		291 SQUANTUM RD	6.1	70,186	194,996	265,182
KING, DOROTHY E		24 FOREST PARK	0	0	40,321	40,321
KING, LUTHER S	KING, DEBBIE A	37 HIGHLAND AVE	0.64	42,340	70,108	112,448
KING, WALTER L	KING RUTA M	17 FIRST TAVERN RD	1.14	65,052	180,313	245,365
KLAUD, BLAKE C	KLAUD, ANNE M	51 CRESTVIEW DR	2.62	57,064	138,173	195,237
KLINE REVOC TRUST, ROBERTA		SHERWOOD LN	2.88	124,199	0	124,199

2011 Town of Jaffrey Property Inventory

Owner||CHR(39)||s Name	Co_grantee's Name	Location	Land in Acres	Total Assess. Land Value	Total Assess Improve.	Total Assess. Parcel Value
KLINE REVOC TRUST, ROBERTA		SHERWOOD LN	1.25	37,571	0	37,571
KLINE REVOC TRUST, ROBERTA		74 SHERWOOD LN	2.76	122,844	374,731	497,575
KNIGHT, HAROLD W	BARRAMEDA, PAULA K	254 BRYANT RD	9	97,514	121,997	219,511
KNIGHT, HAROLD W	BARRAMEDA, PAULA KNIGHT	59 TROTTING PARK RD	0.39	81,033	114,297	195,330
KNIGHT, RICHARD C	KNIGHT, LARRAINE E	RED GATE RD	8.5	919	0	919
KNIGHT, RICHARD C	KNIGHT, LARRAINE E	RED GATE RD	30	2,362	0	2,362
KNIGHT, RICHARD C	KNIGHT, LARRAINE	RED GATE RD	13	1,808	0	1,808
KNOWLTON REV TRUST, BARBARA A		22 COBURN WAY	0.76	0	161,752	161,752
KNOWLTON, RITA M	% HOWARD BURNHAM	55 WEBSTER ST	0.35	39,182	111,751	150,933
KOCH, BRUCE	KOCH, MARGUERITE	4 DUVAL COOP MH PARK	0	0	27,900	27,900
KOCH, CHARLES E	JATKOLA, BARBARA L	40 RIDGECREST RD	0.21	47,094	126,226	173,320
KOPP, DARBY R	KOPP, MARGOT C	81 HEATH RD	6.2	81,474	189,521	270,995
KORDA, ALANA D		314 NORTH ST	7.37	74,530	141,663	216,193
KORONA, GEORGE	KORONA, SUSAN D	30 HIGHLAND AVE	2.81	51,050	124,968	176,018
KORPI, BETTE A		25 CHARLONNE ST #7	0.31	0	141,328	141,328
KORPI, BETTE ANN		96 STRATTON RD	2.4	52,220	191,901	244,121
KOSKI, WAYNE A	KOSKI, PAMELA M	30 LACY RD	0.44	46,382	119,713	166,095
KOSSICK, KIMBERLY A		114 STRATTON RD	0.46	46,400	91,590	137,990
KOT, ROGER M		9 BROOK ST	0.36	39,205	95,506	134,711
KOWALSKY, RACHEL E		79 NUTTING RD	0.22	45,216	77,921	123,137
KOZHEMIAKOV, VLADIMIR		GREAT RD	0.85	2,962	0	2,962
KRAUSE TRUSTEE, CHARLES H	KRAUSE CO-TR. ET AL, COLLEEN O	246 MAIN ST	0.6	23,522	36,200	59,722
KRAUSE, STEPHEN H	KRAUSE CO-TR. ET AL, COLEEN	MAIN ST	12.67	1,001	0	1,001
KRAWIECKI, TIMOTHY	KRAWIECKI, REBEKAH	39 GILMORE POND RD	0.61	46,850	123,212	170,062
KRESGE, MARK W	LYON, SARA C	458 SQUANTUM RD	0.65	45,586	124,906	170,492
KROOK REV TRUST		79 HADLEY RD	0.76	59,591	186,187	245,778
KROOK REV TRUST, STEVEN E		32 FITZGERALD DR	3.1	121,590	390,663	512,253
KROOK, ANDREW P		31 PEACE DR	3.6	79,947	86,596	166,543
KRUG, SHAWN M	KRUG, SUSAN C	10 MEADOW LN	0.38	39,231	102,388	141,619
KUBLBECK, JAMES R		91 FOREST PARK	0	0	33,285	33,285

KUMPH, DANA M	KUMPH, MARY BETH	31 PROSPECT ST	0.64	46,948	99,826	146,774
KWIECIEN, ILONA		224 INGALLS RD	2.79	60,871	179,256	240,127
L'ECUYER, DAVID I	L'ECUYER, MINTA J	78 FOREST PARK	0	0	40,012	40,012
LABBE, HAROLD C	LABBE, DIVINA GRACE	180 NUTTING RD	0.47	46,430	133,943	180,373
LABONTE JR, ALBERT J		PROSPECT ST	40	115,970	0	115,970
LABONTE, MICHEL		84 NORTH ST	0.37	46,095	89,879	135,974
LABONTE, ROLAND J	LABONTE, BARBARA A	TYLER HILL RD	3	33,250	0	33,250
LABONTE, RONALD P		442 SQUANTUM RD	1.41	56,600	128,528	185,128
LABRECQUE, CHRISTOPHER J	LABRECQUE, TRACEY A	160 SANDY LN	1	52,272	165,536	217,808
LABRIE, PHILIP R	LABRIE, JEANNE L	46 CHARLONNE ST	0.25	45,629	129,396	175,025
LACASSE, DALE A	LACASSE, DIANE J	FITZWILLIAM RD	0.85	2,550	0	2,550
LACASSE, DALE A	LACASSE, DIANE J	172B GREAT RD	17.65	88,801	439,852	528,653
LACROIX, JANET		40 RED GATE RD	4.64	66,340	95,561	161,901
LACROIX, JOSEPH		57 FOREST PARK	0	0	23,604	23,604
LACY ROAD HOLDING COMPANY LLC		LACY RD	4.6	54,361	0	54,361
LAFLEUR, MARK R		HILLCREST RD	0.25	9,148	0	9,148
LAFLEUR, MARK R		119 TURNPIKE RD	0.66	43,413	97,201	140,614
LAFON, EDITH M	GOOD, EVA E	224 GILSON RD	2.82	406,060	152,684	558,744
LAFONTAINE, KEVIN R	LAFONTAINE, JOAN G	81 LORD VIEW DR	1.14	69,680	181,753	251,433
LAFORTUNE, MICHELLE M	LAFORTUNE, SCOTT	52 TURNPIKE RD	0.38	39,283	187,558	226,841
LAFRANCE, DAVID J	LAFRANCE, KATHLEEN J	34 PETERBOROUGH ST	0.41	32,400	97,158	129,558
LAFRENIERE, DOROTHY A	% BRUCE LAFRENIERE	GILMORE POND RD	5.3	58,668	1,800	60,468
LAFRENIERE, DOROTHY A	% BRUCE LAFRENIERE	334 GILMORE POND RD	3.03	74,915	22,627	97,542
LAFRENIERE, DOROTHY A	% BRUCE LAFRENIERE	360 GILMORE POND RD	5.13	72,322	67,676	139,998
LAFRENIERE, LUANN		59 DEAN FARM RD	2.06	58,327	102,601	160,928
LAFRENIERE, PAUL A		10 HAMILTON CT	3.01	76,696	268,342	345,038
LAMB ET AL, KAREN R	RAND, LAURIE L	38 JAQUITH RD	11.5	67,164	136,599	203,763
LAMBERT ET AL, FRANCIS T	LAMBERT, IRENE E	282 SQUANTUM RD	0.34	45,911	91,691	137,602
LAMBERT REV TRUST, RICHARD W	LAMBERT REV TRUST, MADELYN A	56 GILMORE POND RD	0.36	46,094	93,831	139,925
LAMBERT REV TRUST, RICHARD W	LAMBERT REV TRUST, MADELYN A	160 PROCTOR RD	15.24	93,099	268,101	361,200
LAMBERT TRUSTEE, ELEANOR J		46 TURNPIKE RD	0.48	39,460	114,830	154,290
LAMBERT, DENNIS A	LAMBERT, PEGGY L	14 PINECREST RD	0.46	44,000	98,795	142,795
LAMBERT, LUCILLE		17 FORCIER WAY	0.33	46,025	123,574	169,599
LAMBERT, NORMAN	LAMBERT, DENNIS	116 GILMORE POND RD	100	67,191	128,961	196,152

2011 Town of Jaffrey Property Inventory

Owner||CHR(39)||s Name	Co_grantee's Name	Location	Land in Acres	Total Assess. Land Value	Total Assess Improve.	Total Assess. Parcel Value
LAMBERT, THOMAS A		15 ADAMS ST	1	46,609	92,814	139,423
LAMBERT, THOMAS A	LAMBERT, CATHERINE	3 DARCIE DR	1	54,886	134,010	188,896
LAMBERT, THOMAS A		732 NORTH ST	2	58,370	158,432	216,802
LAMOUREUX, DENNIS E	LAMOREAUX, NANCY J	326 SQUANTUM RD	0.91	52,325	78,521	130,846
LANCEY, MARK S		25 HILLCREST RD	1.67	54,742	73,815	128,557
LAND TRUST AT GAP MOUNTAIN		30 OLD MILL RD	0	0	4,416	4,416
LANDIS, HUGH	LANDIS, TERESA L	236 SANDERS RD	17	19,807	94,009	113,816
LANDRY, JACOB		38 HILLCREST RD	0.38	36,913	88,961	125,874
LANDRY, JAIME	LANDRY, REBECCA	47 LETOURNEAU DR	1.03	54,976	158,441	213,417
LANDY TRUSTEE, GAIL		CRESTVIEW DR	2.54	59,747	0	59,747
LANDY TRUSTEE, GAIL		136 CRESTVIEW DR	2.03	58,362	199,660	258,022
LANE, ALBION R	LANE, EDITH M	11 ST JEAN ST	0.31	39,027	106,503	145,530
LANE, JAMES A	LANE, KAREN R	9-17 HILLCREST RD	1.2	60,714	124,256	184,970
LANG TRUST, PAMELA	% PAMELA LANG	152 CRESTVIEW DR	5.32	86,806	376,017	462,823
LANG, FAITH	ROCHELEAU, EMILE V	616 MOUNTAIN RD	2	87,555	165,302	252,857
LANGEVIN, MICHAEL R	LANGEVIN, MARGARET	146 MAIN ST	0.52	39,580	104,465	144,045
LANGEVIN, NORMAN A	LANGEVIN, CHRISTINE A	7 GILMORE POND RD	0.23	37,471	93,696	131,167
LANGEVIN, NORMAN R	LANGEVIN, JACQUELINE	5 GILMORE POND RD	0.17	35,988	101,114	137,102
LANGLEY, PETER L	LANGLEY, MARIA C	64 PROSPECT ST	1.36	49,100	93,296	142,396
LAPERRIERE, LORRAINE M		77 FOREST PARK	0	0	23,997	23,997
LAPHAM, CHERYL M		179 CRESTVIEW DR	2.98	79,442	187,872	267,314
LAPINSKY II, STEPHEN A	LAPINSKY, REBECCAH K	139 SQUANTUM RD	1.05	55,036	86,048	141,084
LAPOINTE, DONNA A	LAPOINTE, CURTIS A	42 STRATTON RD	0.15	44,366	78,070	122,436
LAROCHE, EDWARD A	LAROCHE, DONNA M	38 SOUTH SHORE DR	3.4	55,606	96,107	151,713
LAROU, JUNE W	LAROU, KATHLEEN J	80 HEATH RD	5.03	77,964	150,782	228,746
LARSEN REV TRST, SARAH H		30 HARKNESS RD	1.2	64,820	333,534	398,354
LAUZON, PETER G	LAUZON, DEBORA L	28 ERIN LN	0.82	47,480	123,517	170,997
LAVIGNE, RONALD A	LAVIGNE, LAURA L	213 DEAN FARM RD	5	67,420	184,349	251,769
LAVIOLETTE, GARY J		13 GROVE ST	0.26	38,848	105,357	144,205
LAVOIE, MICHELLE A		130 MOUNTAIN RD	1.5	65,373	109,211	174,584

LAWN, ANDREW D	LAWN, PATRICIA M	137 INGALLS RD	12.01	69,854	266,125	335,979
LAWN, DANIEL R	STAUFFENEKER, ESTER J	20 BURRINGTON ST	0.28	45,739	90,537	136,276
LAWN, DEREK J		5 DIONNE ST	0.11	37,234	56,942	94,176
LAWN, JAMES E	LAWN, TRACY A	34 PINECREST RD	1.06	45,800	101,605	147,405
LAWN, MEAGAN E		9 WHITE RD	0.17	37,914	87,127	125,041
LAWRENCE ET AL, SUSAN		THORNDIKE POND RD	22.4	1,837	0	1,837
LAWRENCE, MICHELLE M	LAWRENCE, CHARLES E	29 JENNIFER LN	1.31	48,950	131,439	180,389
LAWRENCE-LIGHTFOOT, SARA		462 GILMORE POND RD	3.9	270,266	167,008	437,274
LAYCHAK TRUSTEE, STEVEN F		8 MAIN ST #14	0	0	218,600	218,600
LAYFIELD JAY W	LAYFIELD PATRICIA M	56 STRATTON RD	0.21	45,100	102,678	147,778
LEACH ET AL, ALLEN A		HARKNESS RD	9.8	2,029	0	2,029
LEACH, ALLEN A		60 MATCHPOINT	6.5	100,148	476,150	576,298
LEACH, CASSANDRA F	% CASSANDRA L. GUTTERIDGE	236 MAIN ST	5	67,346	317,038	384,384
LEACH, PETER G	LEACH, DIANA L	SAWTELLE RD	11.7	1,146	0	1,146
LEACH, PETER G	LEACH, DIANA L	41 SAWTELLE RD	2.5	56,772	238,000	294,772
LEBLANC ET AL, BRIAN A	LEBLANC, TANYA M	14 SARA DR	2	78,408	146,957	225,365
LEBLANC, CYNTHIA		36 FOREST PARK	0	0	30,084	30,084
LECLAIR, BENOIT B	LECLAIR, JOANNE	338 SQUANTUM RD	0.52	46,661	77,915	124,576
LEGER, CHRISTOPHER A	LEGER, BRIGITTE A	45 MAIN ST	0.37	43,838	78,172	122,010
LEMIRE, CATHY ANNE		385 GREAT RD	2.13	68,659	146,591	215,250
LEMIRE, NORMAND L	LEMIRE, ERLENE R	84 HUNT RD	0.92	61,315	126,564	187,879
LENNON, KEVIN M	LENNON, STEVE M	53 CHARLONNE ST	0.41	46,257	207,712	253,969
LEONARD, JOANNE N		11 PROSPECT ST	0.39	46,207	122,842	169,049
LEPAGE, ABIGAIL E		245 MOUNTAIN RD	6	61,480	167,015	228,495
LEPICIER, RAYMOND L	LEPECIER, ROSE A	22 HOWARD HILL RD	0.95	53,383	89,842	143,225
LEPICIER, ROSE A		24 HOWARD HILL RD	2.08	58,126	88,098	146,224
LESCARD, DAVID	MEJIA, GINA E	69 STRATTON RD	0.65	46,970	138,214	185,184
LETOURNEAU, DAVID L	LETOURNEAU, KATHLEEN M F	381 NORTH ST	2	58,370	131,725	190,095
LETOURNEAU, DAVID L	LETOURNEAU, KATHLEEN M F	389 NORTH ST	2	58,370	119,211	177,581
LETOURNEAU, JOSHUA		393 NORTH ST	3.29	62,290	0	62,290
LETOURNEAU, KATHLEEN M		4 WINDING BROOK RD	2.78	54,588	102,762	157,350
LETOURNEAU, LINCOLN E	LETOURNEAU, NELSON E	31 NORTH ST	0.06	21,173	59,571	80,744
LEVESQUE, JOSHUA S	LEVESQUE, TRACY L	355 MAIN ST	2.2	67,550	191,948	259,498
LEVIN, PETER D		55 FOREST PARK	0	0	26,697	26,697

2011 Town of Jaffrey Property Inventory

Owner||CHR(39)||s Name	Co_grantee's Name	Location	Land in Acres	Total Assess. Land Value	Total Assess Improve.	Total Assess. Parcel Value
LEVIN, PETER D		11 NUTTING RD	0.22	38,428	115,789	154,217
LEVINE ET AL, THOMAS H	LEVINE, WILLIAM H	606 DUBLIN RD	2.76	385,395	181,863	567,258
LEWANDOWSKI, LAURA		TOWN FARM RD	13.03	774	0	774
LEY, DOUGLAS A	LEY, MARY F	28 SCHOOL ST	0.32	39,029	110,404	149,433
LIBBERTON, WENDY B		31 OAK ST	0.16	37,777	56,918	94,695
LICATA, MARRIETTE J		94 NORTH ST	0.49	44,090	88,581	132,671
LICYGIEWICZ, KAZIMIERS J	LICYGIEWICZ, KRYSTYNA	36 NELSON CIR	0.35	53,818	136,391	190,209
LIEBE, ANDREW L		5 DEAN FARM RD	1.69	57,420	81,934	139,354
LIEBMAN, KENNETH R		PROCTOR RD	46.4	2,955	0	2,955
LIEBMAN, LARRY J	LIEBMAN, PHYLLIS	PROCTOR RD	57	18,313	13,662	31,975
LIEBMAN, LARRY J	LIEBMAN, PHYLLIS	349-359 PROCTOR RD	121	67,638	436,400	504,038
LIENHARDT, ARTHUR J		111 FOREST PARK	0	0	25,379	25,379
LILIENFELD, LOUISE		75 MAIN ST	8.46	67,352	312,838	380,190
LINCO ASSET REALTY TRUST	DEAN COBURN TRUSTEE	295 RIVER ST	2	49,658	31,406	81,064
LINCOLN JR, JOHN S		583 FITZWILLIAM RD	5	67,420	125,581	193,001
LINDELL, STEPHEN A	LINDELL, BEVERLY S	403 THORNDIKE POND RD	1.5	228,690	150,667	379,357
LIONEL H EMOND III		82 NORTH ST	0.85	47,570	95,855	143,425
LIPETRI, CHRIS	LENNERTON, AMANDA	106 SQUANTUM RD	0.54	46,640	91,213	137,853
LITTLE BROOK FARM TRUST	% ALLON P BLACKWELL	142 DUBLIN RD	83.47	107,914	498,363	606,277
LITTLE, CARL C	LITTLE, KORK K	21 MAIN ST	0.09	59,002	110,346	169,348
LITTLE, KORK K		2 FOREST PARK	0	0	11,421	11,421
LITTLEFIELD, L RICHARD	LITTLEFIELD, ELIZABETH F	NUTTING RD	6.82	2,899	0	2,899
LITTLEFIELD, L RICHARD	LITTLEFIELD, ELIZABETH F	257 NUTTING RD	85	129,275	710,815	840,090
LIVELY, PAUL J	SIROIS, MARY M	322 NORTH ST	2	58,370	126,879	185,249
LIZOTTE, BRADLEY D	LIZOTTE, MICHELLE A	18 JAQUITH RD	1.56	54,412	133,109	187,521
LLOYD, NANCY J	LLOYD, LEWIS L	5 HARKNESS RD	0.15	49,332	139,481	188,813
LNW REALTY TRUST		31 COBURN WAY	0.76	0	152,931	152,931
LODGE, MARY E		8 SHERWOOD LN	2.2	80,499	179,108	259,607
LONG, NELSON W	LONG, MARY LOU	457 MOUNTAIN RD	8.75	152,660	165,288	317,948
LONGO, PETER O		24 WOLFS WAY	1.7	66,647	199,823	266,470

LOONACY PROPERTIES LLC		36 KNIGHT ST	6.98	88,581	328,788	417,369
LORINA CORROSION CONTROL LLC	% LINDA MORAN	48 PERRY RD	1.53	51,205	178,352	229,557
LOUDON, SAMUEL D	LOUDON, MELBA R	305 SQUANTUM RD	1	52,272	146,975	199,247
LOUGEE, DAVID J	LOUGEE, SUSAN	43 MILLIKEN RD	6.55	72,070	139,915	211,985
LOUGHLIN, NICHOLAS L	LOUGHLIN, KRISTINA E	11 DARCIE DR	1	54,886	115,440	170,326
LOUGHLIN, TIMOTHY R	LOUGHLIN, TINA M	99 MICHIGAN RD	1	54,886	114,983	169,869
LOVELAND, BRECK L		136 PROCTOR RD	5.15	78,324	132,895	211,219
LOVELL, SUSAN		99 STRATTON RD	0.37	46,095	132,364	178,459
LOWE JR. TRUST 1999, RUSSELL B.	RICE, NATHALIE L	RED GATE RD	18	2,230	0	2,230
LUCAS, JACQUELINE E		7 GROVE ST	0.26	38,848	54,659	93,507
LUCERO, JOHN E		75 STRATTON RD	0.61	46,850	122,276	169,126
LUKSHA, CHRIS E	LUKSHA, ELIZABETH J	22 RIVER ST	0.39	39,242	78,135	117,377
LUSCOMBE, KEITH P	LUSCOMBE, NANCY K	10 SHERWOOD LN	2.77	73,731	176,886	250,617
LYNCH, JEFFREY M	LYNCH, TONI M	7 BETH CR	2.21	78,940	156,083	235,023
LYNCH, RICHARD		NORTH LOT RD	0.7	14	0	14
LYNCH, RICHARD D	LYNCH, MEREDITH A	HIGHLAND AVE	20.06	1,805	0	1,805
LYNCH, RICHARD D	LYNCH, MEREDITH A	46 HIGHLAND AVE	50	84,193	126,518	210,711
LYNCH, TAMMY M	PILLSBURY, WAIDE A	8 ERIN LN	2.34	52,040	165,251	217,291
LYNZIE SCARLET REALTY LLC		123 MAIN ST	0	0	284,890	284,890
MAACK, COLLEEN D		27 RIVER ST	0.1	37,157	65,322	102,479
MACALONEY, MADELINE L	SYLVIA, TERRY NEIL	15 ST JEAN ST	0.76	39,477	203,726	243,203
MACCREADY, MARY		THORNDIKE POND RD	1	37,026	0	37,026
MACCREADY, MARY		17 THORNDIKE POND RD	0.75	63,470	304,347	367,817
MACFARQUHAR, RODERICK L		171 THORNDIKE POND RD	19	104,052	414,178	518,230
MACIE, KELVIN J	MACIE, SHEILA J	135 FITZWILLIAM RD	2.5	59,895	207,221	267,116
MACISAAC TRUST, PATRICIA H	MACISAAC, DONALD A	19 STONY BROOK RD	4.06	110,206	251,199	361,405
MACKENZIE TRUSTEE, EILA K		196 GILSON RD	3.7	421,973	277,662	699,635
MACKENZIE, DENISE M		10-12 ADAMS ST	0.36	39,205	55,994	95,199
MACKERCHAR, SANDRA		49 LORD VIEW DR	1.2	73,781	191,038	264,819
MACKEY, ANSELM R	MACKEY, ROBIN A	213 NUTTING RD	1.5	54,232	161,861	216,093
MADIGAN REV TRUST, EDWARD&DEBORAH	MADIGAN, EDWARD	554 GILMORE POND RD	1.7	216,603	150,997	367,600
MADISON, DAVLD L	MOORE, ANDREA M	16 PARADISE LN	0.67	46,988	115,640	162,628
MAGLIACANE, JAMES F	MAGLIANCANE, DOREEN Y	29 LEHTINEN RD	2.74	60,871	123,680	184,551
MAGOUN TRUSTEE, JANET S		375 THORNDIKE POND RD	4.23	415,330	117,923	533,253

2011 Town of Jaffrey Property Inventory

Owner||CHR(39)||s Name	Co_grantee's Name	Location	Land in Acres	Total Assess. Land Value	Total Assess Improve.	Total Assess. Parcel Value
MAHON, MICHAEL F	MAHON, MARIE	46 LAKEWOOD DR	1.34	64,440	119,078	183,518
MAHONEY, SCOTT P	MAHONEY, ROBYN E	109 MICHIGAN RD	1.01	54,916	183,984	238,900
MAKI FAMILY TRUST	% RICHARD AND DIANNE MAKI	33 HILLCREST RD	1.14	60,533	148,519	209,052
MAKI TRUSTEE, ARTHUR P	MAKI TRUSTEE, ELEANOR H	750 GILMORE POND RD	7.11	64,345	132,449	196,794
MAKI, PETER	MAKI, CATHY	752 GILMORE POND RD	5.21	73,614	110,776	184,390
MALLOY, LAWRENCE J	MALLOY, SARAH C	90 HOWARD HILL RD	0.77	47,964	83,251	131,215
MANLEY, JOSHUA T	MANLEY, KORRI L	32 NELSON CIR	0.32	53,665	116,649	170,314
MANN, LOUIE A	GEDENBERG, SANDRA J	13 OAK ST	0.48	39,460	107,146	146,606
MANNERS JR, JAMES J	MANNERS, DORIS M	81 FOREST PARK	0	0	43,866	43,866
MANNING REVOC TRUST, JOSEPH P		9 BRADLEY CT	0.32	53,665	114,670	168,335
MANONI, DENNIS S	MANONI, JACQUELINE V	568 DUBLIN RD	0.52	62,970	60,818	123,788
MANSFIELD ET AL, FREDERICK L	MANSFIELD, RICHARD	598 DUBLIN RD	3.3	392,940	55,993	448,933
MAPLE MILLS LLC		415 SQUANTUM RD	2.51	59,925	413,252	473,177
MAPLE MILLS LLC		425 SQUANTUM RD	5.38	68,535	129,982	198,517
MAPLE MILLS LLC		443 SQUANTUM RD	5.5	59,895	329,640	389,535
MAROIS, PAUL R		24 ADAMS ST	0.39	39,242	138,914	178,156
MARRO JR, FRANK H	MARRO, LORRAINE C	7 DIONNE ST	0.14	37,564	75,443	113,007
MARROTTE, KURK	MARROTTE, BARBARA A	214 CRESTVIEW DR	2.9	60,736	117,192	177,928
MARROTTE, RONALD		123 INGALLS RD	2.75	61,200	123,750	184,950
MARSHALL, DANIEL P		10 STRATTON RD	0.22	38,428	139,093	177,521
MARSHALL, EILEEN		11 LIBBY CT	0.25	45,629	93,006	138,635
MARSHALL, FREDERICK	MARSHALL, THERESA	35 COBURN WAY	0.76	0	170,106	170,106
MARSON, JAMES W	MARSON, LAURIE J	12 WOLFS WAY	2.1	59,250	193,172	252,422
MARTIN, ERIC L		17 CHARLONNE ST	0.32	45,859	99,685	145,544
MARTIN, KATHERINE A	CORCORAN, AARON	67 MILLIKEN RD	3.14	61,840	169,151	230,991
MARTIN, KEITH W	MARTIN, MELANIE R	112 SQUANTUM RD	0.34	45,911	106,649	152,560
MARTIN, LANCE H	MARTIN, PAMELA	11 FORCIER WAY	0.7	47,263	70,436	117,699
MARTIN, PETER		31 TYLER HILL RD	0.67	46,988	71,960	118,948
MARTIN, THOMAS E	MARTIN, DEBORAH T	366 RIVER ST	8.21	66,362	131,200	197,562
MARTINO, CHRISTIAN L	MARTINO, SONYA	9 SKYLINE DR	1.01	74,353	129,692	204,045
MARTUS, SHIRLEY M		70 HOWARD HILL RD	2.17	51,530	101,928	153,458

MARVIN, CHARLES B	MARVIN, MARY JO V	21 THORNDIKE POND RD	0.57	62,930	282,962	345,892
MASSIN TRUST, F & E	MASSIN TRUSTEE, CHARLES G	BRIGHAM RD REAR	85	4,945	0	4,945
MASSIN TRUST, F & E	MASSIN TRUSTEE, CHARLES G	SANDERS RD	55	3,658	0	3,658
MATTHESON, RONALD L	MATTHESON, KRISTIN L	50 GILMORE POND RD	0.38	46,183	85,323	131,506
MAXIM, LOGAN W		28 HOWARD HILL RD	0.5	46,520	151,588	198,108
MAY, DAN D		115 SAWTELLE RD	1.36	53,352	73,444	126,796
MAZEJKA, ROBIN A		125 MICHIGAN RD	2.49	55,333	121,753	177,086
MCANENEY, LAURIE J	PIBUS, JOAN G	16 AETNA ST	0.19	44,856	119,035	163,891
MCBRIDE R. FRANCIS	ARMSTONG F. PAMELA	43 NUTTING RD	1.8	50,420	151,793	202,213
MCCARROLL, DANIEL J	MCCARROLL, CRISTY JEAN	13 COOLIDGE ST	0.41	46,257	139,375	185,632
MCCARTHY, CHARLOTTE A		112 STRATTON RD	0.29	45,728	82,399	128,127
MCCARTHY, JOHN W	MCCARTHY, PATRICIA A	133 SQUANTUM RD	0.54	46,809	118,043	164,852
MCCARTHY, MICHAEL L	MCCARTHY, MARY S	115 OLD COUNTY RD	14.44	74,512	236,849	311,361
MCCARTHY, MICHAEL L		19 TURNPIKE RD	0.28	64,066	79,338	143,404
MCCONNELL, FRANCIS	MCCONNELL, DONNA	53 PROSPECT ST	1.13	55,276	134,397	189,673
MCDANIEL, HARRY M	MCDANIEL, GRETEL B	4 ST JEAN ST	0.34	39,098	102,481	141,579
MCDERMOTT, JODY L		36 OAK ST	0.34	39,098	100,341	139,439
MCDONALD, BRIAN C	MCDONALD, MELANIE R	45 NORTH ST	0.94	47,840	141,444	189,284
MCDONALD, CHARLES E	MCDONALD, TERRY J	85 MICHIGAN RD	1	54,886	110,550	165,436
MCDONALDS, CORPORATION	JOSEPH RUSCITO/RUSCITO MGMT	85 PETERBOROUGH ST	0	0	370,584	370,584
MCGINNIS REV TRUST, PHYLLIS F		298 GREAT RD	12	84,145	232,291	316,436
MCGINNIS, PHYLLIS F	MCGINNIS JR, WILLARD E	GREAT RD	12	984	0	984
MCGONAGLE JR, WILLIAM H	MCGONAGLE, JULIE A	95 LORD VIEW DR	1.08	73,421	183,581	257,002
MCGOWAN REV TRUST, PETER M		533 THORNDIKE POND RD	4.58	87,068	148,434	235,502
MCGREAL, STEPHEN P		89 HIGHLAND AVE	3.09	47,652	186,740	234,392
MCGREGOR, DOUGLAS IAN	RIDDLE, BRIDGET KERRY	44 MCCOY RD	1.19	55,465	77,557	133,022
MCGURTY, JOHN C		4 CHRISTIAN CT	0.16	31,156	260,872	292,028
MCKELVIE REV TRUST, PERRYLIN R		16 FROST POND RD	20.4	168,762	309,353	478,115
MCKENZIE, LAUREL A	TURCOTTE, CHARLES S	103 FITCH RD	4.25	139,591	0	139,591
MCKENZIE, WILLIAM R	MCKEE, ANN P	175 HADLEY RD	3.8	63,820	285,499	349,319
MCLAUGHLIN, ERIC K	TINKLEMAN, MELISSA H	74 SQUANTUM RD	0.29	45,728	94,509	140,237
MCLAUGHLIN, SCOTT A	MCLAUGHLIN, CYNTHIA L	31 WINDING BROOK RD	1.5	50,965	159,658	210,623
MCLEAN REV TRUST, DAVID AND LESLIE		47 RED GATE RD	3	61,420	317,032	378,452
MCNAMARA, ANDREA R		26 LAKEWOOD DR	1.01	54,916	122,334	177,250

2011 Town of Jaffrey Property Inventory

Owner||CHR(39)||s Name	Co_grantee's Name	Location	Land in Acres	Total Assess. Land Value	Total Assess Improve.	Total Assess. Parcel Value
MCNAMARA, KURT	% MATTHEW MCNAMARA	8 OAK ST	0.16	37,777	105,040	142,817
MCNAMARA, NICHOLAS H	MCNAMARA, JENNIFER J	11 WHITE RD	0.2	38,246	66,170	104,416
MCNEAR, SONJIA R		84 RIVER ST	0.33	39,100	147,865	186,965
MCQUEEN, JAMES T	MCQUEEN, ELEANOR D	43 TOWN FARM RD	10	89,790	113,411	203,201
MCWAY TRUST		15 WINDY FIELDS LN	0.33	45,933	155,411	201,344
MEADOW LEDGE IRREVOCABLE TRUST	% LAWRENCE GARDNER	1 MAIN ST	0.51	69,980	284,426	354,406
MEADOW LEDGE IRREVOCABLE TRUST	% LAWRENCE GARDNER	47 PETERBOROUGH ST	0.12	65,965	104,963	170,928
MEEHAN, THOMAS J	MEEHAN, DOROTHY H	340 WOODBOUND RD	0.69	55,303	113,580	168,883
MEIER, LOUISE E		7 TROY RD	2.93	70,569	107,337	177,906
MEINSMA, JOHN L	MEINSMA, BARBARA J	788 NORTH ST	7.05	73,570	53,824	127,394
MELUS, FONTAINE		111 GILMORE POND RD	11.33	50,763	103,990	154,753
MELZER, ROBERT M		33 POINT RD	1.6	348,480	303,535	652,015
MELZER, ROBERT M		THORNDIKE POND RD	3.66	43,798	0	43,798
MENJIVAR, JOSE	BLANCO, MARIA	8 CARMELLA DR	1.01	54,916	115,335	170,251
MERRELL, EDWARD J	MERRELL, MARY D	100 MAIN ST	0.47	39,430	108,239	147,669
MERRILL, GORDON C	MERRILL, CAROLYN F	18 COLTON DR	0.76	0	152,931	152,931
MERTZIC BENJAMIN J	MERTZIC ERIN T	15 LETOURNEAU DR	0.41	46,257	134,382	180,639
MEUSE, MICHAEL A		21 STRATTON RD	0.1	37,157	149,281	186,438
MEYERS, STEPHEN C	MEYERS, AMY REAGLE	398 MOUNTAIN RD	67.83	91,892	570,620	662,512
MICHELE REV TRUST, KATHERINE L	% KATHERINE & ROBERT MICHELE	GILMORE POND RD	0.06	3	0	3
MICHELE REV TRUST, KATHERINE L	% KATHERINE & ROBERT MICHELE	8-18 INGALLS RD	11	2,277	0	2,277
MICHELE REV TRUST, KATHERINE L		26 INGALLS RD	17.9	119,090	728,451	847,541
MICHELE REV. TRUST, KATHERINE L	% KATHERINE & ROBERT MICHELE	INGALLS RD	17.1	4,906	11,930	16,836
MIESO JR TRUST, FRANK A	MIESO TRUST, SUZANNE	340 NUTTING RD	16	83,431	295,443	378,874
MIGOTSKY, STEPHEN		14 SCHOOL ST	0.5	37,520	176,430	213,950
MILLAR, IAN A	MILLAR, DIANE	73 TROTTING PARK RD	0.21	75,197	15,660	90,857
MILLER TRUST OF 3/88, CLARK W		COBLEIGH HILL RD	85.03	6,960	0	6,960
MILLER TRUST OF 3/88, CLARK W		78 COBLEIGH HILL RD	12.16	75,430	98,482	173,912
MILLER TRUSTEE, LARRY D	MILLER TRUSTEE, JOYCE E	258 NORTH ST	2.53	54,001	147,847	201,848
MILLER TRUSTEE, LARRY D	MILLER TRUSTEE, JOYCE E	261 NORTH ST	16.39	59,634	330,847	390,481

MILLER, CAROL		11 WHEELER ST	0.3	45,869	79,235	125,104
MILLER, DAVID G	MILLER, AMANDA L	61 HILLCREST RD	0.68	54,162	106,843	161,005
MILLER, GLENN T	MILLER, ESTELLE	243 INGALLS RD	31.24	60,768	195,232	256,000
MILLER, RANDY G		GREAT RD	5	63,499	0	63,499
MILLER, RANDY G		255 MAIN ST	2.7	59,986	230,156	290,142
MILLER, RAYMOND E	MILLER, LISA A	169 LEHTINEN RD	12	50,798	140,629	191,427
MILLER, ROBERT L	MILLER, ELIZABETH	27 PINECREST RD	0.6	46,820	34,521	81,341
MILLER, TERRY	MILLER, DIANA H	55 PROSPECT ST	0.41	46,257	120,483	166,740
MILLER, VERNON D	MILLER, CHONG SIM	17 HATHORN RD	2.01	56,036	87,931	143,967
MILLIPORE CORP	% A/P; MAIL STOP HQAP	11 PRESCOTT RD	31.71	702,316	5,406,381	6,108,697
MILLIPORE CORPORATION		EASTWOOD DR	20.02	108,906	0	108,906
MILLS JR, ARTHUR W		8 AMBOY CIR	1.01	52,302	108,072	160,374
MINTEER REVOC TRUST, STEPHANIE J		194 MOUNTAIN RD	12.26	65,573	302,261	367,834
MINTEER, JOHN F		DUBLIN RD	42.88	142,829	0	142,829
MINTEER, JOHN F		MOUNTAIN RD	29.44	3,356	0	3,356
MINTEER, JOHN F		MOUNTAIN RD	8.6	980	0	980
MISURACA, ALFONSO J	MISURACA, JEANNETTE C	78 PERRY RD	1.42	49,423	192,869	242,292
MITCHELL FAM REV TRUST, BONNIE G		7 PARSONS LN	0.46	62,601	157,790	220,391
MITCHELL IRREV. TRUST, HILDA J		407 MOUNTAIN RD	143.5	146,524	184,884	331,408
MITCHELL JR, WILLIAM H		PRESCOTT RD	0.45	23,326	0	23,326
MITCHELL JR, WILLIAM H		137 PRESCOTT RD	2.07	63,323	237,449	300,772
MITCHELL, ALICE A		21 COBURN WAY	0.76	0	165,988	165,988
MITCHELL, BRIAN D	MITCHELL, SARAH B	20 BRENDAN LN	0.92	47,780	116,367	164,147
MITCHELL, EVELYN J		116 FOREST PARK	0	0	40,177	40,177
MITCHELL, LAUREN		GREAT RD	153	4,177	0	4,177
MITCHELL, LAUREN		GREAT RD	17	493	0	493
MITCHELL, LAUREN		MOUNTAIN RD	1	36	0	36
MITCHELL, LAUREN		315 MOUNTAIN RD	6.42	103	0	103
MITCHELL, LAUREN		315 MOUNTAIN RD	8	80,120	317,460	397,580
MITCHELL, MAXIMILLIAN J		265 MOUNTAIN RD	11.2	55,608	143,852	199,460
MITCHELL, ROBERT J	MITCHELL, SHIRLEY A	3 DUSTIN LN	0.76	0	159,923	159,923
MOECKEL, KARL M		75 PETERBOROUGH ST	0.34	32,138	152,443	184,581
MOELLER, LAWRENCE A	MOELLER, LINDA K	36 LAKEWOOD DR	2.02	58,074	142,981	201,055
MONADNOCK CHRISTIAN CONFERENCE		DUBLIN RD	28.84	1,703	0	1,703

2011 Town of Jaffrey Property Inventory

Owner||CHR(39)||s Name	Co_grantee's Name	Location	Land in Acres	Total Assess. Land Value	Total Assess Improve.	Total Assess. Parcel Value
MONADNOCK CHRISTIAN CONFERENCE		DUBLIN RD	40	226,480	36,230	262,710
MONADNOCK CHRISTIAN CONFERENCE		DUBLIN RD	1.74	115	0	115
MONADNOCK CHRISTIAN CONFERENCE		DUBLIN RD	1.8	119	0	119
MONADNOCK CHRISTIAN CONFERENCE		DUBLIN RD	1.22	93,000	1,236	94,236
MONADNOCK CHRISTIAN CONFERENCE		257 DUBLIN RD	28.64	116,802	2,181,737	2,298,539
MONADNOCK CHRISTIAN CONFERENCE		26 OLD KEENE RD	1.98	68,999	131,589	200,588
MONADNOCK CHRISTIAN CONFERENCE		26 POOLE RD	22	135,338	19,350	154,688
MONADNOCK COMM SERV CTR INC% LINDA DUFFY MON FAM SVC		22 NORTH ST	0.66	70,725	495,529	566,254
MONADNOCK COMM SERV CTR INC% LINDA DUFFY MON FAM SVC		24 NORTH ST	0.34	27,547	6,143	33,690
MONADNOCK CONSERVANCY		FITZWILLIAM RD	60	5,460	0	5,460
MONADNOCK DEVELOPMENTAL SERV		36 LACY RD	6.3	70,468	158,461	228,929
MONADNOCK DISPOSAL SERVICE INC		FITZGERALD DR	2.52	107,871	0	107,871
MONADNOCK DISPOSAL SRVC, INC		OLD SHARON RD	3.95	32,788	0	32,788
MONADNOCK DISPOSAL SRVC, INC		101 OLD SHARON RD	6	86,101	483,680	569,781
MONADNOCK LLC		463 THORNDIKE POND RD	8.3	399,471	378,761	778,232
MONADNOCK MANAGEMENT INC		53 NORTH ST	0.1	41,513	105,608	147,121
MONADNOCK MONTHLY MEETING	RELIGIOUS SOCIETY OF FRIENDS	3 DAVIDSON RD	6.9	67,270	312,170	379,440
MONADNOCK PROPERTIES INC	% TONY CESOLINI	18 PETERBOROUGH ST	0.37	0	0	0
MONADNOCK PROPERTIES LLC	% TONY CESOLINI	20 PETERBOROUGH ST	0	0	0	0
MONADNOCK UNITY BUILDING LLC		45 KNIGHT ST	2.02	73,033	541,762	614,795
MONETTE, DAVID R	MONETTE, DAVID B	64 FOREST PARK	0	0	26,576	26,576
MONOMONAC EQUITIES LLC		9 BLAKE ST	0.31	68,850	101,712	170,562
MOOR-VU, LLC		53 TROTTING PARK RD	0.41	20,361	24,065	44,426
MOORE JR, JOHN H	MOORE, DOROTHY A	104 FOREST PARK	0	0	34,794	34,794
MOORE PIKE LLC	% MARCIA M DESROSIERS	31-44 MOORE PIKE	17.07	204,021	358,913	562,934
MOORE, CHARLES E		143 HADLEY RD	3	61,420	78,947	140,367
MOORE, DENNIS R	MOORE, ELIZABETH C	33 COBURN WAY	0.76	0	170,431	170,431
MOORE, JAMES C	HANSON JOHN A	67 FITCH RD	3.3	376	0	376
MOORE, JAMES C	HANSON JOHN A	77 FITCH RD	3.85	439	0	439
MOORE, JAMES C	HANSON JOHN A	78 FITCH RD	3.08	1,011	0	1,011

MOORE, JAMES C	MOORE, JEANNELLE F	18 LIBBY CT	0.55	46,718	106,632	153,350
MOORE, JAMES C	MOORE, JEANNELLE F	24 LIBBY CT	0.55	46,718	158,596	205,314
MOORE, JAMES C	MOORE, JEANNELLE F	25 LIBBY CT	0.61	47,032	104,560	151,592
MOORE, JAMES C	MOORE, JEANNELLE F	27 LIBBY CT	0.68	47,097	124,564	171,661
MOORE, JAMES C	MOORE, JEANNELLE F	28 LIBBY CT	0.63	46,928	160,736	207,664
MOORE, JAMES C	HANSON, JOHN A	PETERBOROUGH ST	3.08	1,309	0	1,309
MOORE, JAMES C	HANSON, JOHN A	305 PETERBOROUGH ST	3.06	1,301	0	1,301
MOORE, RUBY M	MOORE, MICHAEL R	7 BIRCH ST	0.18	38,029	76,796	114,825
MOORMAN, TIMOTHY C	BELANGER, RACHEL E	67 SQUANTUM RD	0.4	46,174	105,340	151,514
MOQUIN, LAWRENCE C		57 WEBSTER ST	0.12	37,373	59,978	97,351
MORAN, LINDA		296 TURNPIKE RD	2.63	59,776	98,943	158,719
MOREAU, KATHLEEN J		102 NORTH ST	0.77	47,330	103,435	150,765
MORELLO, GARY J	MORELLO, CINDY F	46 HEATH RD	5.04	77,994	172,581	250,575
MORIARTY ET AL, CAROL C		TROTTING PARK RD	0.47	54,458	10,600	65,058
MORIARTY ET AL, CAROL C		79 TROTTING PARK RD	0.94	93,357	191,023	284,380
MORIARTY ET AL, CAROL C		83 TROTTING PARK RD	1.25	96,800	96,461	193,261
MORIARTY, JOHN J	MORIARTY, CAROL C	70 TROTTING PARK RD	0.81	57,513	83,329	140,842
MORIN ET AL, LAWRENCE	MORIN, LYNN J	64 HOWARD HILL RD	0.48	46,460	109,509	155,969
MORIN, ERIC	MORIN, JENNETTE M	14 OAK ST	0.22	38,428	112,918	151,346
MORIN, PAUL	% MORIN, ROLAND L AND MARY L	159 PROCTOR RD	5.03	94,430	184,582	279,012
MORLEY, BRUCE A		320 MAIN ST	1.32	65,180	138,974	204,154
MORMANDO, JAMES J	MORMANDO, REBECCA	64 WITT HILL RD	2.71	69,235	120,282	189,517
MORRIS, ALAN A	MORRIS, KAREN M	37 SQUANTUM RD	2.6	52,820	67,457	120,277
MORSE, PAMELA J	MORSE, RANDALL H	54 HARKNESS RD	3.25	70,970	222,873	293,843
MORSS, AMY R		315 SQUANTUM RD	0.55	46,718	81,199	127,917
MOULTON TRUSTEE, LAWRENCE A	MOULTON TRUSTEE, MARY ANNE	TURNPIKE RD	39.66	3,610	0	3,610
MOULTON TRUSTEE, LAWRENCE A	MOULTON TRUSTEE, MARY ANNE	TURNPIKE RD	31.5	2,792	0	2,792
MOULTON TRUSTEE, LAWRENCE A	MOULTON TRUSTEE, MARY ANNE	TURNPIKE RD	31.5	3,488	0	3,488
MOUNTAIN LIGHT STUDIOS LLC		3 SCHOOL ST	0.21	56,349	124,322	180,671
MOUNTAIN RD ESTATES ASSOC	HOMEOWNERS ASSOC	MOUNTAIN RD	14.4	1,969	9,750	11,719
MOUNTAIN ROAD REALTY TRUST		MOUNTAIN RD	7.67	59,748	0	59,748
MOUSSEAU, JOHN R	MOUSSEAU, KATHIE L	29 NUTTING RD	0.84	47,540	94,348	141,888
MOYLE JR TRUST, WILLIAM D		230 SQUANTUM RD	1.05	96,200	105,772	201,972
MTD RENTAL PROPERTIES LLC		13 GILMORE POND RD	0.52	46,661	317,961	364,622

2011 Town of Jaffrey Property Inventory

Owner||CHR(39)||s Name	Co_grantee's Name	Location	Land in Acres	Total Assess. Land Value	Total Assess Improve.	Total Assess. Parcel Value
MTD RENTAL PROPERTIES LLC		14 GILMORE POND RD	0.72	47,358	485,098	532,456
MUFFOLETTO, DORIS E		MOUNTAIN RD	7.63	626	0	626
MUFFOLETTO, DORIS E		915 MOUNTAIN RD	9.43	76,490	285,165	361,655
MUHONEN, RAYMOND A		241 INGALLS RD	5.12	67,780	80,938	148,718
MUNGOVAN, WILLIAM C	MUNGOVAN, NANCY E	51 DARCIE DR	2.26	58,666	107,029	165,695
MURPHY, DAVID J	MURPHY, MARCIA M	298 SANDERS RD	14.1	28,174	132,712	160,886
MURPHY, DAVID J	MURPHY, MARCIA M	101 TURNER RD	5.6	29,916	16,544	46,460
MURPHY, JAMES	MURPHY, CANDACE C	32 COBURN WAY	0.76	0	167,200	167,200
MURPHY, JAMES R	MURPHY KATHERINE A	31 FIRST TAVERN RD	2.34	69,167	164,580	233,747
MURRAY, THOMAS A	MURRAY, VICTORIA J	363 WOODBOUND RD	0.37	80,988	302,376	383,364
MYOTT, DAVID E	MYOTT, REBECCA A	14 BOURGEOIS ST	0.08	29,727	34,583	64,310
NAAS, CAROL R		26 NELSON CIR	0.55	54,624	114,898	169,522
NADEAU, KAREN L		28 THORNDIKE POND RD	2	64,220	157,346	221,566
NALETTE, KIMBERLY G	NALETTE, DONALD M	18 CONTOOCOOK AVE	0.38	46,183	66,390	112,573
NATURE CONCERVANCY OF NH, THE		WHITTEMORE ISLAND	7	105	0	105
NAUGHTON, KATHERINE S		69 BIXLER WAY	30.5	58,999	2,650	61,649
NAUN, STEPHEN P	MERCIER, JILLIAN L	5 DUVAL COOP MH PARK	0	0	28,619	28,619
NAZZARO, RICHARD A	NAZZARO, MARGARET S	36 HEATH RD	3.86	74,454	178,677	253,131
NEAL, THOMAS E		286 SQUANTUM RD	0.23	45,386	86,576	131,962
NEILSON, SANDRA E	% JAMES, SANDRA	123 NUTTING RD	1.18	48,560	114,517	163,077
NERO, JASON J	NERO, KARA A	70 THORNDIKE POND RD	1.6	100,572	97,047	197,619
NEW ENGLAND FORESTRY		BULLARD RD	63	236,100	0	236,100
NEW ENGLAND FORESTRY		SANDY LN	42	160,870	0	160,870
NEW ENGLAND FORESTRY		SANDY LN	110	392,215	0	392,215
NEW ENGLAND WOOD PELLET, LLC		141 OLD SHARON RD	74.39	164,715	1,792,267	1,956,982
NEW HAMPSHIRE, STATE OF		BLAKE ST	0.73	71,230	10,400	81,630
NEW HAMPSHIRE, STATE OF		DUBLIN RD	1.9	57,935	0	57,935
NEW HAMPSHIRE, STATE OF		585 DUBLIN RD	300	620,338	25,190	645,528
NEW HAMPSHIRE, STATE OF		HALFWAY HOUSE RD	90	146,245	0	146,245
NEW HAMPSHIRE, STATE OF		HALFWAY HOUSE RD REAR	89.21	86,980	0	86,980

NEW HAMPSHIRE, STATE OF		PETERBOROUGH ST	2.8	4,200	0	4,200
NEW HAMPSHIRE, STATE OF		POOLE RESERVATION	669.5	982,103	180,694	1,162,797
NEW HAMPSHIRE, STATE OF		STRATTON RD	10.4	14,976	0	14,976
NEW HAMPSHIRE, STATE OF		THORNDIKE POND RD	95	236,606	0	236,606
NEW HAMPSHIRE, STATE OF	DEPT OF RESOURCES & ECON DEV	782 MOUNTAIN RD	6	51,093	20,465	71,558
NEW HAMPSIRE, STATE OF		PETERBOROUGH ST	0.13	16,536	0	16,536
NEWMAN, BRANDIE	SWEETLAND, STEPHEN J	16 BRENDAN LN	0.98	47,960	104,128	152,088
NEWTON, MICHAEL B	NEWTON, REBECCA J	35 TYLER HILL RD	0.66	47,150	135,338	182,488
NEXTEL COMMUNICATIONS	ATTN; PROP TAX (NH 1413)	365 TURNPIKE ROAD	0	0	111,345	111,345
NEYENS, MICHAEL J	NEYENS, MARY M	195 CRESTVIEW DR	2.54	77,671	258,789	336,460
NH CATHOLIC CHARITIES INC		20 PLANTATION DR	5.14	127,710	2,197,106	2,324,816
NHRJ LLC		262 MOUNTAIN RD	1.66	57,125	83,628	140,753
NIANTIC REAL ESTATE LLC		DUBLIN RD	31.11	80,325	0	80,325
NICHOLAS II, GLENN A	NICHOLAS, KATHLEEN M	3 JUNIPER ST	0.17	37,914	105,344	143,258
NICHOLS, SALLY ANN	DILLON, MARGARET BATCHELDER	48 BULLARD RD	0	0	99,455	99,455
NIEMELA, ALVAH W		LACY RD	21	2,976	0	2,976
NIEMELA, JARED R	NIEMELA, MELINDA	668 GILMORE POND RD	0.5	54,450	113,976	168,426
NIEMELA, KYLE	NIEMELA, STEPHANIE	LACY RD	0.45	135	0	135
NIEMELA, KYLE	NIEMELA, STEPHANIE	LACY RD	1.02	3,060	0	3,060
NIEMELA, KYLE	NIEMELA, STEPHANIE	LACY RD	10.7	2,644	0	2,644
NIEMELA, KYLE	NIEMELA, STEPHANIE	118 LACY RD	5.07	67,096	230,488	297,584
NIEMELA, MARK A		72 NUTTING RD	1	54,886	141,879	196,765
NISKALA SR, BRUCE A	NISKALA, PATRICIA	62 NORTH ST	0.4	46,174	94,234	140,408
NISKALA, EDWARD V	NISKALA, ANN L	4 JENNIFER LN	1.03	54,976	160,761	215,737
NISKALA, GWENDOLYN		290 SQUANTUM RD	0.46	44,084	89,368	133,452
NIXON, DENNIS WILLIAM	NIXON, PAMELA ANNE	47 TURNPIKE RD	0.2	38,246	94,884	133,130
NOBLE JR, JOHN		GAP MOUNTAIN RD	17	1,938	0	1,938
NOBLE, GEORGE	NOBLE, CHRIS	GAP MOUNTAIN RD	15	1,710	0	1,710
NOBLE, GEORGE	NOBLE, CHRIS	OLD COUNTY RD(REAR)	61	6,954	0	6,954
NOMAST, LLC		379 MAIN ST	1.49	68,090	330,571	398,661
NORTHERN NE TELEPHONE POLES		0	0	99,657	99,657	
NORTHERN NE TELEPHONE OPERATION		16 RIVER ST	0.23	63,519	98,608	162,127
NORTON REVOC TRUST, SUE J		123 CRESTVIEW DR	2.57	87,039	195,703	282,742
NORTON, LAURA		7 DUSTIN LN	0.76	0	154,592	154,592

2011 Town of Jaffrey Property Inventory

Owner||CHR(39)||s Name	Co_grantee's Name	Location	Land in Acres	Total Assess. Land Value	Total Assess Improve.	Total Assess. Parcel Value
NORWOOD, JEANNE ANN		47 WEBSTER ST	0.17	37,914	48,363	86,277
NYE, BENJAMIN A	NYE, BRIDGET R	48 LACY RD	1.02	54,946	113,288	168,234
NYE, DAVID	NYE, CARRIE	55 RED GATE RD	3.09	61,690	182,786	244,476
O'BRIEN TRISTEE. SALLY CAMPBELL		566 GILMORE POND RD	5.89	242,261	262,008	504,269
O'CONNOR, SHAUN J	ARD-O'CONNOR, JAHNNIE K	8 LINDEN ST	0.44	39,482	82,636	122,118
O'DONNELL, JOAN C		59 FOREST PARK	0	0	25,252	25,252
O'NEIL, JOHN		44 NELSON CIR	0.34	45,911	116,401	162,312
O'NEIL, TINA M	O'NEIL, MICHAEL D	41 PROSPECT ST	0.4	46,174	92,700	138,874
O'NEILL, RICHARD T	ONEILL, ELIZABETH J	97 LACY RD	1.55	56,536	122,527	179,063
O'ROURKE, MARY		35 WINDY FIELDS LN	0.65	46,970	157,902	204,872
OGERT, AMY J	OGERT, WILLIAM J	514 DUBLIN RD	3.58	80,148	124,199	204,347
OLDS, DEWEY	OLDS, KAREN T	69 PROSPECT ST	0.41	46,257	116,077	162,334
OLFENE PROPERTIES LLC	STRICKHOLM TRUST, PHYLLIS H	290 TURNPIKE RD	2.76	60,626	180,950	241,576
OLIVER, DAVID A	OLIVER, SUZANNE L	10 MEETINGHOUSE RD	1.19	64,790	323,266	388,056
OLIVO, TREVOR M	OLIVO, REBECCA K	177 MAIN ST	1.75	46,488	0	46,488
OLSON SR, RICHARD H	OLSON, KATHERINE E	7 SCHOOL ST	0.29	38,907	144,075	182,982
OLSON, ERIC R		60 DEAN FARM RD	3	61,420	208,343	269,763
OLSON, SHERRY LEE	OLSON, PETER A	300 NORTH ST	1.2	55,408	144,282	199,690
ONEILL, JAMES L		171 DEAN FARM RD	5	85,846	243,864	329,710
ORK, RETH	HEANG, LUN	22 CONTOOCOOK AVE	0.38	46,183	78,388	124,571
OSGOOD, KEVIN F		41 DUBLIN RD	1.61	100,208	148,691	248,899
OSWALT, DAWN		13 PROSPECT ST	12.9	54,295	101,401	155,696
OSWALT, DAWN L		43 PROSPECT ST	2.64	59,314	161,879	221,193
OUELLETTE JUDY L		33 NELSON CIR	0.34	53,760	105,519	159,279
OUELLETTE, CHARLES E	OUELLETTE, DONNA L	20 FIRST TAVERN RD	0.75	55,539	95,834	151,373
OUELLETTE, ELMO E		72 STRATTON RD	0.28	45,739	99,289	145,028
OUELLETTE, MICHELE	OUELLETTE, PHILIP J	68 STRATTON RD	0.35	46,043	161,766	207,809
OUELLETTE, RICHARD	OUELLETTE LINDA	4 HOWARD HILL RD	0.49	46,490	99,234	145,724
OUELLETTE, TERRY A	OUELLETTE, JUDY C	23 SQUANTUM RD	1.01	48,050	107,933	155,983
OWEN, VALERIE		13 FOREST PARK	0	0	15,075	15,075

OYSTERCATCHER TRUST	% STUART DAVIDSON	THORNDIKE POND RD	0.17	210,670	0	210,670
OYSTERCATCHER TRUST	% STUART DAVIDSON	346 THORNDIKE POND RD	1.31	86,621	51,156	137,777
P & G FAMILY TRUST	% JOHN MORIN ET AL	47 HOWARD HILL RD	8.35	205,263	1,057,293	1,262,556
PADENI, DAVID	PICKARD, LORNA M	22 LORNAS LN	3.99	70,924	140,008	210,932
PALACHE LAND TRUST	% B GREGORY	227 MOUNTAIN RD	90	73,660	222,254	295,914
PALLINI, PAUL C	PALLINI, SOPHIE M	58 PERRY RD	1.44	49,401	201,900	251,301
PALMER TRUSTEE, PRISCILLA G	PALMER TRUSTEE, CHARLES W	243 GILMORE POND RD	2.14	43,812	33,338	77,150
PALMER TRUSTEE, PRISCILLA G	PALMER TRUSTEE, CHARLES	258 GILMORE POND RD	2.4	274,703	239,021	513,724
PANAGIOTES, ARTHUR G	PANAGIOTES, ANTHONY V	6 BLAKE ST	0.07	45,890	105,326	151,216
PANAGIOTES, MICHAEL G		104 FITCH RD	3.06	78,588	247,977	326,565
PANAGOITES, ARTHUR G	PANAGOITES, ANTHONY	BLAKE ST	0.13	33,072	2,600	35,672
PAPPAS, ARTHUR F	PAPPAS, MARTHA R	121 MCCOY RD	23.16	108,678	421,374	530,052
PAPPAS, ARTHUR M	PAPPAS, MARTHA R	GIBBS RD	29	3,306	0	3,306
PAQUETTE, DIANE E	PAQUETTE, ROBERT JOSEPH	10 CHARLONNE ST	0.38	46,096	99,427	145,523
PAQUETTE, PHILIP C	PAQUETTE, SANDRA L	30 SARA DR	2.34	79,505	122,295	201,800
PARADISE, ALFRED R	MINER, ELSIE	185 RIVER ST	0.36	39,205	80,168	119,373
PARADISE, ALFRED R	MINER, ELSIE	187 RIVER ST	0	0	4,861	4,861
PARADISE, JOHN A	PARADISE, BRENDA L	59 WEBSTER ST	0.37	39,167	101,307	140,474
PARENT, ELIZABETH	PARENT, LORRAINE	11 HARLING ST	2	55,272	90,798	146,070
PARENT, LUCILLE A		6 BIRCH ST	0.17	37,914	80,370	118,284
PARKER, BRANDEE		106 FOREST PARK	0	0	30,953	30,953
PARKER, PATRICK S	PARKER, BRANDEE R	40 FITZWILLIAM RD	5.8	83,033	157,711	240,744
PARKER, PATRICK S	PARKER, BRANDEE R	MOUNTAIN RD	3.7	74	0	74
PARKERSON, JONATHAN J	PARKERSON, SHEILLA L	14 COOLIDGE ST	0.36	46,105	154,894	200,999
PARKS, SCOTT A	PARKS, MIA C	12 BROOK ST	0.21	38,330	112,887	151,217
PARLEE FAMILY TRUST, CHARLENE		30 TURNPIKE RD	0.51	65,315	166,096	231,411
PARLEE, PATRICK M		13 PINECREST RD	0.34	43,690	122,904	166,594
PARRY FAMILY REVOC. TRUST		198 BRYANT RD	3.2	72,474	153,599	226,073
PARSONS TRUST, MARY HRONES		53 TROTTING PARK RD	0.41	20,361	24,065	44,426
PAT PROPERTIES LLC	% SUPERIOR FLOOR	95 PERRY RD	1.27	51,274	0	51,274
PAT PROPERTIES LLC	% SUPERIOR FLOOR	105 PERRY RD	1.48	52,481	0	52,481
PATTEN, LYNDEN D	PATTEN, JUDY L	26 SHERWOOD LN	2.7	81,152	215,014	296,166
PEAHL, ERIC C		7 HARRIET LN	0.6	55,147	79,456	134,603
PEARD JR, JOHN M	PEARD, CYNTHIA M	84 NUTTING RD	0.34	45,911	79,477	125,388

2011 Town of Jaffrey Property Inventory

Owner||CHR(39)||s Name	Co_grantee's Name	Location	Land in Acres	Total Assess. Land Value	Total Assess Improve.	Total Assess. Parcel Value
PEARD PROPERTIES LLC		12 RIVER ST	1.23	78,295	228,584	306,879
PEARD PROPERTIES LLC		17 SCHOOL ST	0.35	39,154	109,661	148,815
PEARD SR FAM REV TST, JOHN M		260 GREAT RD	12	63,484	255,918	319,402
PEARD SR FAM REV TST, JOHN M		262 GREAT RD	12	97,524	349,450	446,974
PEARD SR FAMILY REV TRUST, JOHN M	PEARD SR TRUSTEE, JOHN M	WITT HILL RD	42.3	3,849	0	3,849
PEARD SR FAMILY TRUST, JOHN M		WITT HILL RD	3	273	0	273
PEARD SR FAMILY TRUST, JOHN M		WITT HILL RD	3	273	0	273
PEARD SR REVOC TRUST, JOHN M		128 NUTTING RD	12	49,274	142,127	191,401
PEARD SR, JOHN M		51 FITZGERALD DR	3.27	122,100	242,889	364,989
PEARD SR, JOHN M	PEARD, LAUREN	25 MAIN ST	0.15	66,563	86,361	152,924
PEARD SR, JOHN M	PEARD, LAUREN A	61 NUTTING RD	3.8	56,420	178,226	234,646
PEARD, JAMES M	PEARD, MATTHEW J	9 CROSS ST	0.44	39,482	44,386	83,868
PEARD, LAUREN A		13 ROWLEY CIR	0.42	54,153	136,738	190,891
PEARD, MATTHEW J	PEARD, CHARMAINE D	43 DARCIE DR	1	54,886	123,398	178,284
PEARSON QUALIFIED TRUST, CATHERINE A		27 POINT RD	1	315,810	138,787	454,597
PECK, CHRISTINE M		55 TYLER HILL RD	3.72	63,506	272,612	336,118
PECK, GARY L	PECK, NANCY L	86 PERRY RD	1.62	53,909	195,441	249,350
PECOR, FRANKLIN	PECOR ROSELYN	38 FOREST PARK	0	0	19,869	19,869
PEDERSEN REV TRUST, ELENORA		7 PIPER LN	0.84	50,128	163,246	213,374
PEDERSEN, RONALD E		332 NORTH ST	6.19	68,376	160,104	228,480
PEDERSEN, RUSSELL	PEDERSEN, ROSE	353 DUBLIN RD	3.32	79,368	139,252	218,620
PEDERSEN, TIMOTHY E		80 RIVER ST	0.23	38,573	84,579	123,152
PEDOTT, RICHARD C	PEDOTT, CHRISTINE N	27 THORNDIKE POND RD	0.71	63,350	267,639	330,989
PEDRICK, LORI L	TRIFILETTI, DAVID	730 NORTH ST	3.08	67,867	161,260	229,127
PELISSIER SR, CLIFTON G	PELISSIER, DEBRA S	44 SAWTELLE RD	0.95	53,383	206,444	259,827
PELISSIER, JEFFREY V		12 AETNA ST	0.21	51,865	112,898	164,763
PELKEY FAMILY TRUST, STEPHEN T		316 NUTTING RD	55.5	98,028	497,838	595,866
PELKEY LIV TRUST, CHRISTINE A		25 CHARLONNE ST #3	0.31	0	140,958	140,958
PELKEY SR, ORIS P	MCDONALD, PENNY L	18 PINE ST	0.23	38,573	79,512	118,085
PELKEY, ROBERT A	PELKEY REBECCA A	23 PARK VIEW LN	0.5	46,609	44,478	91,087

PELKEY, ROBIN A		40 PROSPECT ST	0.43	44,954	98,560	143,514
PELLETIER, ANGELA M	PELLETIER, SCOTT B	532 NORTH ST	3.59	63,190	104,452	167,642
PELLETIER, BRUCE A	PELLETIER, CHERYL	9 FORCIER WAY	0.25	45,589	86,382	131,971
PELLETIER, BRUCE A		48 HOWARD HILL RD	0.9	51,749	104,979	156,728
PELLETIER, BRUCE A		105 PETERBOROUGH ST	1.44	83,648	216,161	299,809
PELLETIER, EDNA M		60 FOREST PARK	0	0	30,292	30,292
PENICK, JOSH D	LICKS, SANDRA A	168 INGALLS RD	103.2	66,094	79,573	145,667
PENNY, PHILIP L	PENNY, LISA M	90 GILSON RD	1	315,810	196,907	512,717
PERAGALLO, DAVID L		116 SQUANTUM RD	0.43	46,266	102,202	148,468
PERKINS TRUSTEE, SCOTT C	PERKINS TRUSTEE, VICKI L	33 SARA DR	4.45	86,678	182,340	269,018
PERREAULT, ROGER	PERREAULT, DONNA	110 FOREST PARK	0	0	27,085	27,085
PERRY, SHELDON R		306 MAIN ST	0.61	54,650	123,991	178,641
PETERBOROUGH SAVINGS BANK	% CHITTENDON BANK	PETERBOROUGH ST	0	0	0	0
PETERBOROUGH SAVINGS BANK	% CHITTENDON BANK	62 PETERBOROUGH ST	1.03	82,418	306,908	389,326
PETERSON, MARK	PETERSON, BEVERLY A	329 WOODBOUND RD	0.83	87,315	203,162	290,477
PETERSON, R GLEN	PETERSON, SUSAN A	16 LIBBY CT	0.73	47,381	123,934	171,315
PETERSON, THOMAS E		17 BALDWIN RD	0.51	37,767	80,534	118,301
PETRY PATRICE A		87 HIGHLAND AVE	4.29	51,252	181,208	232,460
PETTY, DAVID W	PETTY, LENA L	25 CRESTVIEW DR	1.7	57,020	116,269	173,289
PFEIFFER, GARY L	PFEIFFER, CONNIE W	199 DEAN FARM RD	5.03	67,510	216,725	284,235
PFEIFFER, SCOTT L		205 DEAN FARM RD	5.07	67,630	143,047	210,677
PHILLIPS, DAVID W	PHILLIPS, DIANE E	8 GROVE ST	0.35	39,182	139,768	178,950
PIBUS, HAROLD L		79 TOWN FARM RD	24	60,174	48,959	109,133
PICKFORD, JAMES C		12 LAWRENCE ST	0.48	46,460	73,568	120,028
PICKFORD, RENEE L		47-49 SQUANTUM RD	2.2	51,620	211,988	263,608
PICUCCI TRST, THOMAS & CHARLENE		141 CRESTVIEW DR	5.1	86,146	201,411	287,557
PIERCE, RODNEY J	PIERCE, PATRICIA P	29 DEAN FARM RD	4.5	65,920	260,067	325,987
PIERCE, STEPHEN J	PIERCE, B NOEL	384 MAIN ST	0.68	63,524	186,018	249,542
PIERSON JR TRUSTEE, HARRY G	PIERSON TRUSTEE, LOUISE M	72 FITCH RD	3.07	78,618	256,064	334,682
PIKE, LESLIE L		19 FOREST PARK	0	0	14,888	14,888
PILGRIM BAPTIST CHURCH		388 NORTH ST	5.06	66,364	454,928	521,292
PILLSBURY JR, ROLAND W	PILLSBURY, JULIE A	8 FELCH RD	0.34	45,911	107,667	153,578
PIMENTAL, MICHAEL P	PMENTAL, SYLVIA E	275 HADLEY RD	2.11	56,066	131,757	187,823
PINEAULT REV TRUST, ALICE		49 NORTH ST	0.23	45,438	150,879	196,317

2011 Town of Jaffrey Property Inventory

Owner||CHR(39)||s Name	Co_grantee's Name	Location	Land in Acres	Total Assess. Land Value	Total Assess Improve.	Total Assess. Parcel Value
PINEAULT, PETER J	PINEAULT, SUSAN A	35 SOUTH SHORE DR	1.4	56,086	161,431	217,517
PINNACLE PROPERTIES LLC		85 STRATTON RD	0.6	46,820	295,905	342,725
PINNEY, HELEN		4 BRENDAN LN	0.96	47,900	129,573	177,473
PIPITONE, JOSEPH D	PIPITONE, NANCY B	16 LAKEWOOD DR	1.25	55,636	192,239	247,875
PLANTE, MISTY		60 NORTH ST	1	48,020	114,099	162,119
PLH, LLC		136 OLD SHARON RD	49	171,016	804,282	975,298
PLOUFFE, JAMES J	PLOUFFE, BONITA	17 BRENDAN LN	0.43	46,266	124,368	170,634
POBIEGLO, RONALD A	COATES, SUSAN R	TURNER RD	12	37,951	0	37,951
POEGEL, WERNER H	POEGEL, SIEGLINDE E	28 NELSON CIR	0.38	51,314	123,886	175,200
POIRIER, DONALD J		31 SCHOOL ST	0.07	26,008	105,896	131,904
POIRIER, THERESA M		8 ST JEAN ST	0.19	38,152	86,625	124,777
POKORNY, MARGARET S		24 PARSONS LN	14.16	79,316	333,680	412,996
POLIQUIN, MARTHA D	POLIQUIN BRUCE A	11 TURNPIKE RD	0.08	52,449	64,363	116,812
POLLENDER, BERNARD J		329-331 SQUANTUM RD	12.9	89,158	109,722	198,880
POMERLEAU, JOEY M	POMERLEAU, MARSHA D	33 PERRY RD	1.29	49,087	178,880	227,967
POMPONIO JR, FREDERICK		90 RIVER ST	0.16	55,617	28,947	84,564
POMPONIO, ALBERT J	POMPONIO, VERA M	43 STRATTON RD	0.17	42,357	142,787	185,144
POOR, DAMON E		176 NUTTING RD	0.53	44,327	98,955	143,282
POPLIN, JAMES F	POPLIN, MARY E	233 CRESTVIEW DR	2	58,370	205,569	263,939
PORTER, CASSANDRA M		76 SQUANTUM RD	0.36	46,105	97,884	143,989
PORTER, RICHARD	PORTER, CONSTANCE R	38 WOODBURY HILL RD	44.3	86,184	280,562	366,746
POTTER JR, ROBERT W	POTTER, BETSY C	10 WHEELER ST	0.44	46,382	134,397	180,779
POTTER, DAVID R	POTTER, DENISE L	27 WOLFS WAY	9.43	85,146	274,205	359,351
POTTER, PATTI A		489 THORNDIKE POND RD	5.7	125,712	226,562	352,274
POWER REVOC TRUST, MELVIN AND LILLIAN		SKYLINE DR	0.47	6,347	0	6,347
POWER REVOC TRUST, MELVIN AND LILLIAN		13 SKYLINE DR	1.01	74,353	126,928	201,281
POWERS, KATHLEEN M		130 TOWN FARM RD	5	67,420	149,237	216,657
POWERS, MELINDA R		16 CHARLONNE ST	0.18	44,694	69,158	113,852
PRATT, JAMES W	PRATT, JUNE E	385 NUTTING RD	9.4	108,491	155,340	263,831
PRATT, LAURA		60 STRATTON RD	0.36	46,105	111,041	157,146

PRATT, MICHAEL J	PRATT, ANN-MARIE	302 NORTH ST	1.6	57,151	126,632	183,783
PRESNELL, MELANIE		124 FITZWILLIAM RD	3.59	72,403	137,332	209,735
PRESS TRUSTEE, FRED		262 HADLEY RD	31	59,063	153,378	212,441
PRESTON, EMILY		25 ANNETT RD	1.34	35,432	85,724	121,156
PRINDLE, DENNIS J	PRINDLE, CAROL A	10 LAKEWOOD DR	1.29	55,756	116,569	172,325
PROULX, JEFFREY	PROULX, PATRICIA A	11 PARKER RD	5.03	67,510	130,201	197,711
PROULX, JEFFREY		TOWN FARM RD	5.01	67,450	0	67,450
PROULX, JOEL	PROULX, CATHY	508 NORTH ST	3.72	63,580	142,836	206,416
PRYOR JR, WALTER V	PRYOR, CAROL A	16 ROWLEY CIR	1.52	57,380	149,902	207,282
PSNH	DISTRIBUTION & TRANSMISSION	118 MAIN ST	0.76	4,635	5,237,118	5,241,753
PSNH	DISTRIBUTION & TRANSMISSION	TRANSMISSION LINES	3.6	51,796	0	51,796
PUCELLI, JANET K		10 GREAT RD	6.3	103,336	279,785	383,121
PUTNAM, KARL L	PUTNAM, JOY I	770 NORTH ST	7.54	75,040	189,677	264,717
PUTNAM, ROBERT D	PUTNAM, ROSEMARY	110 SHERWOOD LN	3.33	124,482	270,107	394,589
PUTNAM, ROBERT D	PUTNAM, ROSEMARY W	112 SHERWOOD LN	1.95	71,351	177,957	249,308
PUTNAM, WILLIAM R	PUTNAM, ANNA L	72 WITT HILL RD	2.7	68,979	193,298	262,277
QUEBEC FAMILY REV LIVING TRUST		427 NUTTING RD	0.62	42,423	69,694	112,117
QUERFURTH, CARL	MCCAGG, DOROTHY	SANDERS RD	64.4	5,281	0	5,281
QUERFURTH, CARL A	MCCAGG, DOROTHY B	TURNER RD	129	14,244	0	14,244
QUICK, NANCY		314 FITZWILLIAM RD	5	67,420	222,298	289,718
QUICK, PETER G	CASTLE, MARGARET M	FITZWILLIAM RD	87	9,108	346	9,454
QUICK, PETER G	CASTLE, MARGARET M	286 FITZWILLIAM RD	40	68,257	226,007	294,264
QUICK, PETER G	CASTLE, MARGARET M	OLD COUNTY RD	3.15	258	0	258
QUINLAN, FRANCIS X		21 GOODNOW ST	0.25	68,498	98,148	166,646
QUINLAN, VIRGINIA C		69 BRYANT RD	30.5	94,556	479,521	574,077
QUINN, AARON	HOTALING, ALYSON	53 NUTTING RD	1	48,020	94,963	142,983
R.E.E. PROPERTIES LLC		13 TURNPIKE RD	0.61	39,895	195,214	235,109
RABIDOU, KENNETH M		320 WOODBOUND RD	1.36	64,141	5,913	70,054
RABIDOU, MARJORIE L		WOODBOUND RD	11.57	231	0	231
RABIDOU, MARJORIE L		349 WOODBOUND RD	0.48	122,787	136,503	259,290
RADFORD, DELBERT L	RADFORD, LINDA L	13 PARKER RD	5.55	62,536	254,305	316,841
RADIN, ROBERT F	MCGREGOR-RADIN, AMY	214 GILSON RD	3.32	400,841	264,950	665,791
RAMEAU, JOAN	RAMEAU, LEONARD	8 DUVAL COOP MH PARK	0	0	21,141	21,141
RAMEAU, LEONARD W	RAMEAU, MICHELE E	32 SCHOOL ST	0.33	39,100	134,795	173,895

2011 Town of Jaffrey Property Inventory

Owner||CHR(39)||s Name	Co_grantee's Name	Location	Land in Acres	Total Assess. Land Value	Total Assess Improve.	Total Assess. Parcel Value
RAMEY REV TRUST, ELVIN R		NORTH ST	36.79	3,691	0	3,691
RAMEY TRUST, LISA S		88 PROSPECT ST	31.8	97,568	274,272	371,840
RANTA, REINO R	RANTA, KAREN B	5 BRENDAN LN	0.52	46,663	149,461	196,124
RANTILLA, GEOFFREY P	LEVY, KATE HOWE	MOUNTAIN RD	1.66	4,980	0	4,980
RANTILLA, GEOFFREY P	RANTILLA, KATE HOWE	944 MOUNTAIN RD	2.59	59,795	112,493	172,288
RARED JAFFREY, LLC	% ECOVA-MS 2154	14 PETERBOROUGH ST	4.64	93,248	759,399	852,647
RATTRAY, DAVID G	RATTRAY, ROBIN M	31 LAKEWOOD DR	1.12	55,246	108,621	163,867
RAVELLETTE, STACY		15 FOREST PARK	0	0	31,997	31,997
RAYMOND, WILLIAM B	RAYMOND, MARTHA M	8 MAIN ST #6	0	0	219,159	219,159
RAYNO, LAWRENCE L		GILMORE POND RD	0.85	9,997	2,838	12,835
RE, JOHN	RE, LORRAINE	20 CUTTER HILL RD	2.24	80,011	202,399	282,410
READ TRUSTEE, PETER B	READ TRUSTEE, PRUDENCE B	33 WARFIELD RD	16.32	140,707	220,052	360,759
REAGAN, HELEN M		29 FOREST PARK	0	0	33,462	33,462
REBELO, LUKE A		113 MICHIGAN RD	1	54,886	119,253	174,139
RECORD, JAMES S		21 KEVIN LN	0.52	46,580	109,014	155,594
RECORD, LISA M		94 TOWN FARM RD	2	58,370	115,611	173,981
RECORD, RAYMOND H	RECORD, BERTHA	15 RIVER ST	0.29	38,907	169,757	208,664
RECORD, RAYMOND H	RECORD, BERTHA	51 RIVER ST	0.2	37,026	79,424	116,450
RECORD, RAYMOND H	RECORD, BERTHA	5 TYLER HILL RD	0.5	42,907	187,390	230,297
RED HEN FARM LLC		CRESTVIEW DR	3.23	181	0	181
RED HEN FARM LLC		CRESTVIEW DR	2.72	248	0	248
RED HEN FARM LLC		DEAN FARM RD	5.14	430	0	430
RED HEN FARM LLC		149 DEAN FARM RD	7.15	82,707	549,419	632,126
REDMOND ET AL, LAURA E		MAIN ST	4.15	1,764	0	1,764
REDMOND ET AL, LAURA E		MAIN ST	10.5	2,174	0	2,174
REDMOND ET AL, LAURA E		MAIN ST	9	1,452	0	1,452
REDMOND ET AL, LAURA E		MAIN ST	10.5	2,174	0	2,174
REDMOND, MICHAEL D	REDMOND, LAURA E	24 MATCHPOINT	3.6	105,682	313,504	419,186
REED REVOC TRUST, TINKA R		416 GILMORE POND RD	1.5	248,456	245,382	493,838
REED, ROSE M		103 MICHIGAN RD	1	54,886	102,551	157,437

REENSTIERNA, JAMES	REENSTIERNA DIANE L	122 SQUANTUM RD	0.46	44,000	112,367	156,367
REID, BRET W	REID, GLENNA A	380 NORTH ST	9.6	90,288	144,748	235,036
REID, RONALD M	REID, CHRISTINE G	23 BRYANT RD	0.94	64,696	113,952	178,648
REIDER, STEPHEN E	REIDER, MAUREEN A	11 AMBOY CIR	1	54,886	117,844	172,730
REMILLARD, THOMAS R	REMILLARD, ADELE J	23 PROSPECT ST	0.5	46,609	158,922	205,531
REMOLD TRUSTEE, EILEEN		GAP MOUNTAIN RD	4	456	0	456
REMOLD, HEINZ	REMOLD, EILEEN	GAP MOUNTAIN RD	17	1,547	0	1,547
REMOLD, HEINZ	REMOLD, EILEEN	166 GAP MOUNTAIN RD	40	25,578	91,207	116,785
RENE REV TRUST, MARIE E		10 BROOK ST	0.21	38,330	88,990	127,320
REYNOLDS, LLOYD G	REYNOLDS, MARGARET E	13 OLD COUNTY RD	3.34	62,440	159,232	221,672
RICARD TRUST, PAULINE M		16-18 TURNPIKE RD	0.17	37,914	206,671	244,585
RICARD, CHRISTINA L		57 NUTTING RD	0.47	46,400	180,343	226,743
RICARD, DAVID		6 WHEELER ST	0.47	46,430	91,945	138,375
RICHARD, JAMES J	RICHARD, JULIE A	158 BRYANT RD	6.69	82,944	175,249	258,193
RICHARD, LINDA A	LABONTE, ROBERT J	446 SQUANTUM RD	0.51	44,490	114,020	158,510
RICHARDSON TRUSTEE, MARILYN B		36 SPAULDING RD	63.3	72,562	146,102	218,664
RICHARDSON, GARY W	RICHARDSON, MAUREEN F	122 SHERWOOD LN	1.4	75,620	138,795	214,415
RICHEY, DAVID C		8 CONTOOCOOK AVE	0.37	46,095	129,830	175,925
RICKHEIT, GEORGE H		31 SQUANTUM RD	2.38	52,160	111,977	164,137
RIDER, FRANCIS G	RIDER, VIRGINIA G	34 COBURN WAY	0.76	0	150,654	150,654
RIERSON, HANNAH R	GENTER ET AL, ELIZABETH H	71 BRYANT RD	8	90,574	114,151	204,725
RIGOPOULOS, STEVEN A	RIGOPOULOS, LISA M	40 MICHIGAN RD	3.68	56,494	138,776	195,270
RITTENHOUSE, THOMAS L		38 DARCIE DR	1.18	55,426	117,387	172,813
RITTER, NEIL G	RITTER, CATHY E	111 NUTTING RD	1.91	50,750	102,071	152,821
RIVARD, ARTHUR H	RIVARD, ROSE M	9 LEHTINEN RD	2.28	59,590	109,035	168,625
RIVARD, DAVID P		21 BLAKE ST	0.88	36,033	282,409	318,442
RIVARD, DAVID P	RIVARD, JAIME E	54 NUTTING RD	0.39	46,210	110,052	156,262
RIVARD, MARGARET P		3 CROSS ST	1	41,020	173,506	214,526
RIVARD, MARGARET P		83 NUTTING RD	2	51,020	100,366	151,386
RIVARD, MARGARET P		95 NUTTING RD	1.2	48,620	338,486	387,106
RIVER ST MARKET LLC		60 RIVER ST	0.09	11,016	0	11,016
RIVER ST MARKET LLC		62 RIVER ST	1	109,771	589,279	699,050
RIVET, COREEN G		13 BRADLEY CT	0.3	53,709	145,524	199,233
RIZZITANO ET AL, VICTOR J	RIZZITANO, MARSHA A	94 RIVER ST	0.25	38,768	88,758	127,526

2011 Town of Jaffrey Property Inventory

Owner||CHR(39)||s Name	Co_grantee's Name	Location	Land in Acres	Total Assess. Land Value	Total Assess Improve.	Total Assess. Parcel Value
ROACH, JANET HRONES		53 TROTTING PARK RD	0.41	20,361	24,065	44,426
ROBARGE, MARIE J		276 SQUANTUM RD	0.52	46,661	129,244	175,905
ROBBINS, JOHN C		368 GREAT RD	2.06	68,198	118,181	186,379
ROBBINS, KATHRYN J		68 PERRY RD	1.39	49,148	200,147	249,295
ROBERTS FAMILY TRUST	ROBERTS TRUSTEE, BRYAN	BRIGHAM RD REAR	177.4	16,143	0	16,143
ROBERTS FAMILY TRUST	ROBERTS, BRYAN	460 FITZWILLIAM RD	15.31	90,228	754,439	844,667
ROBERTS, DEBORAH T		FITZWILLIAM RD	216	32,616	0	32,616
ROBERTS, DEBORAH T		FITZWILLIAM RD	122.68	9,894	0	9,894
ROBERTS, DEBORAH T	ROBERTS, RICHARD B	476 FITZWILLIAM RD	4.16	64,900	232,984	297,884
ROBERTS, JUDITH L		INGALLS RD	0.7	2,439	0	2,439
ROBERTS, JUDITH L		190 INGALLS RD	5	76,633	121,009	197,642
ROBERTS, RICHARD B	ROBERTS, DEBORAH T	FITZWILLIAM RD (REAR)	9	274	0	274
ROBERTS, SALLY		381 MAIN ST	0.25	61,637	131,774	193,411
ROBERTS, STEVEN A	ROBERTS HOLLY B	10 PIPER LN	0.99	54,767	91,014	145,781
ROBICHAUD, PAUL A	ROBICHAUD, CAROLYN P	63 DEAN FARM RD	12.01	51,502	120,095	171,597
ROBINSON REV TST, GERMAINE E	% GERMAINE E ROBINSON	23-25 OAK ST	0.45	39,400	78,593	117,993
ROBINSON, JOHN G		52 FOREST PARK	0	0	25,815	25,815
ROBINSON, LLOYD C	ROBINSON, KATHLEEN M	370 MAIN ST	1.35	62,270	208,356	270,626
ROBINSON, MARION H		26 AETNA ST	0.7	47,263	102,406	149,669
ROBINSON, PAUL		52 WEBSTER ST	0.1	35,284	54,123	89,407
ROBINSON, PETER A	ROBINSON, AMILBIA	29 RIVER ST	0.93	44,967	147,813	192,780
ROCHELEAU, EMILE V	LANG, FAITH	12 RED GATE RD	3.5	62,920	123,819	186,739
ROCHFORD, MARY L		121 FOREST PARK	0	0	35,909	35,909
ROCKHILL, ADAM M	ROCKHILL, SAMANTHA E	29 STRATTON RD	0.26	45,704	139,502	185,206
ROGERS, JEFFREY A	ROGERS, JENNIFER A	104 SQUANTUM RD	0.53	46,610	148,804	195,414
ROGSTAD, RONALD H	ROGSTAD, JANYCE	GILMORE POND RD	6.26	714	0	714
ROGSTAD, RONALD H	ROGSTAD, JANYCE A	GILMORE POND RD	3.96	451	0	451
ROGSTAD, RONALD H	ROGSTAD, JANYCE A	439 GILMORE POND RD	6.32	75,589	311,223	386,812
ROHDE REVOC TRUST, BRIAN E		ANNETT RD	3.8	476	0	476
ROHDE REVOC TRUST, BRIAN E		61 ANNETT RD	13	37,097	76,315	113,412
ROLLINS, ARTHUR	ROLLINS, EVELYN J	10 JUNIPER ST	0.36	39,205	105,885	145,090

ROMAN CATHOLIC BISHOP	% ST PATRICKS CHURCH	SAWTELLE RD (REAR)	3.5	1,050	0	1,050
ROMAN, KENNETH M	ROMAN, DIANE P	608 DUBLIN RD	2.19	357,735	103,663	461,398
ROSE, JOYCE A	ROSE JR, WILLIAM	39 RIDGECREST RD	1.5	54,160	79,524	133,684
ROSE, TIMOTHY A	ROSE, TANIA M	PROSPECT ST	1.13	27,638	0	27,638
ROSE, TIMOTHY A	ROSE, TANIA M	58 PROSPECT ST	1.21	48,650	83,591	132,241
ROSS, DAVID A	ROSS, CYNTHIA J	21 WINDY FIELDS LN	0.3	45,791	155,152	200,943
ROTH, CHARLES	ROTH, SANDRA H	15 SKYLINE DR	1.2	74,749	127,333	202,082
ROTH, JENNIFER		115 NUTTING RD	0.95	47,870	113,297	161,167
ROTHERMEL THOMAS E	ROTHERMEL TERRA R	23 RED GATE RD	3.27	62,230	201,384	263,614
ROUSSEAU, MICHAEL E	ROUSSEAU, DIANE E	124 MAIN ST	0.53	35,803	98,479	134,282
ROWE JOINT DECLARATION OF TRUST	ROWE, PATRICIA S & LYNN A	254 GREAT RD	12	55,352	118,683	174,035
ROWLAND, ERIKA K		21 PINECREST RD	0.34	45,911	85,922	131,833
ROWLANDS TRUST, GERTRUDE W	%AL PHILIP RUNYON	280 GILSON RD	7.5	425,180	160,850	586,030
ROY ET AL, KRISTINE H	HAYES, BRADFORD A	30 CHARLONNE ST	0.22	45,232	126,798	172,030
ROY TRUST, MARY WILD		393 MAIN ST	5.8	78,300	303,703	382,003
ROY TRUST, ROBERT & ADRIENNE		45 HIGHLAND AVE	0.89	43,090	125,148	168,238
ROY, PHYLLIS E		20 PROCTOR RD	63	63,596	188,282	251,878
ROY, ANITA L	% OLIVE ROY	51 CHARLONNE ST	0.2	44,954	125,606	170,560
ROY, ANTOINE E		322 SQUANTUM RD	1.71	57,016	71,185	128,201
ROY, PHYLLIS E		PROCTOR RD	13	517	0	517
ROY, STEVEN M	ROY, TINA M	73 FOREST PARK	0	0	25,118	25,118
ROYCE REV TRUST, H CHARLES	ROYCE REV TRUST, ANN L	FITZWILLIAM RD	12.86	206	0	206
ROYCE REV TRUST, H CHARLES	ROYCE REV TRUST, ANN L	MOUNTAIN RD	1.9	55	0	55
ROYCE REV TRUST, H CHARLES	ROYCE REV TRUST, ANN L	296 MOUNTAIN RD	27	68,890	167,125	236,015
ROYCE REV TRUST, H CHARLES	ROYCE REV TRUST, ANN L	OLD KEENE RD (REAR)	52	6,860	9,101	15,961
ROYCE, KENT M	ROYCE, BETTY J	GREAT RD	13.79	2,215	0	2,215
ROYCE, KENT M	ROYCE, BETTY J	154 GREAT RD	1.3	55,495	143,978	199,473
ROYCE, WILLIAM C	ROYCE, JUDITH	CHADWICK RD (REAR)	30	740	0	740
ROYCE, WILLIAM C	ROYCE, JUDITH	303 GILMORE POND RD	114	70,887	270,368	341,255
ROYEA, MANDY L		69 FOREST PARK	0	0	25,412	25,412
RUFFLE, MARIE R		MAIN ST	28	1,204	0	1,204
RUSSELL 1981 MARITAL TRST, KEND. G	CHARTER TRUST CO TRUSTEE	455 THORNDIKE POND RD	2.3	378,709	91,849	470,558
RUSSELL TRUST, BAYARD W		4 GILSON RD	60.1	90,709	341,834	432,543
RUTKA, ROBERT	RUTKA, PATRICIA A	55 GILMORE POND RD	0.33	46,000	128,474	174,474

2011 Town of Jaffrey Property Inventory

Owner||CHR(39)||s Name	Co_grantee's Name	Location	Land in Acres	Total Assess. Land Value	Total Assess Improve.	Total Assess. Parcel Value
RYLL, DANA J	RYLL, REBECCA L	72-74 RIVER ST	0.34	37,914	146,168	184,082
RYLL, DANA J	RYLL, REBECCA L	63 STRATTON RD	0.55	42,070	104,567	146,637
SAARI, CAROLYN		8 EASTWOOD DR	1	52,272	133,932	186,204
SAGGERER, ERIK S		7 PINE ST	0.46	39,400	85,159	124,559
SALISBURY, EVERETT D	SALISBURY, ANNETTE	93 STRATTON RD	0.22	45,232	158,129	203,361
SALO, TRAVIS K		57 HILLCREST RD	0.94	53,230	110,508	163,738
SAMMONS, DEBORAH A	SOWA, MADDY F	158 NUTTING RD	0.34	45,911	92,185	138,096
SAN SOUCIE, ELAINE M		4&6 FORCIER WAY	1.35	49,070	168,261	217,331
SAN SOUCIE, ELAINE M		8 MICHIGAN RD	0.79	48,521	19,168	67,689
SAN SOUCIE, ELAINE M		14 PINE ST	0.23	38,525	181,920	220,445
SAN SOUCIE, ELAINE M		32 PINECREST RD	3.8	103,701	24,340	128,041
SAN SOUCIE, ELAINE M		14 STRATTON RD	0.14	37,564	118,750	156,314
SANDERS, RICHARD	SANDERS, STEPHPANIE	153 DEAN FARM RD	5.07	67,630	119,982	187,612
SANDS TRUSTEE, NORMA J		369 DUBLIN RD	90	99,374	155,764	255,138
SANGERMANO SR, ANTONIO	SANGERMANO, AVRIL V	233 RIVER ST	12.8	87,324	209,396	296,720
SANGERMANO, ANTONIO		7 HIGHLAND AVE	0.43	39,335	197,388	236,723
SANGERMANO, ANTONIO		RIVER ST	5.3	7,238	42,120	49,358
SANGERMANO, SCOTT P		87 FOREST PARK	0	0	32,452	32,452
SANTANGELO JR, ROBERT V	SANTANGELO, COLONY E	FITZWILLIAM RD	5.4	788	0	788
SANTANGELO, ROBERT V	SANTANGELO, COLONY E	FITZWILLIAM RD	3.9	140	0	140
SANTANGELO, ROBERT V	COLONY E SANTANGELO	FITZWILLIAM RD	15.4	722	0	722
SANTANGELO, ROBERT V	COLONY ELLIOTT SANTANGELO	552 FITZWILLIAM RD	9.2	55,819	163,631	219,450
SANTORO, BERNARD J	SANTORO, SHIRLEY C	671 GILMORE POND RD	8.75	70,148	106,546	176,694
SARCIONE, ANDREW M	SARCIONE, VICKIE L	9 CONTOOCOOK AVE	0.46	46,488	105,223	151,711
SARGENT, DAVID L	SARGENT, TERESA T	PROCTOR RD	3	49,658	0	49,658
SARGENT, DAVID L	SARGENT, TERESA T	220 PROCTOR RD	2.18	69,322	179,001	248,323
SAS REALTY CO		46 PETERBOROUGH ST	0.35	69,064	119,661	188,725
SAUER, JONATHAN R	SAUER, ELIZABETH A	76 HOWARD HILL RD	0.87	45,230	117,913	163,143
SAWTELLE TRUST, DONALD	SAWTELLE TRUST, PATRICIA	99 SAWTELLE RD	2.9	60,586	201,890	262,476
SAWYER REV TRUST, JANE L		21 FOREST PARK	0	0	20,021	20,021

SAWYER, ALFRED P		19 MOORE PIKE	0.65	47,001	141,098	188,099
SAWYER, HARVEY N	SAWYER, LEE S	190 TURNPIKE RD	1.6	48,409	92,500	140,909
SAWYER, HARVEY N	SAWYER, LEE S	204 TURNPIKE RD	2.5	54,450	105,367	159,817
SAWYER, KENT S	SAWYER, HEATHER L	272 TURNPIKE RD	12.84	54,723	155,131	209,854
SAWYER, LEE A	SAWYER, JUDITH	391 NUTTING RD	3.79	62,483	156,903	219,386
SAWYER, RICHARD P	SAWYER, ANN	OLD SHARON RD	8	1,240	0	1,240
SAWYER, RICHARD P		OLD SHARON RD	66	10,805	0	10,805
SAWYER, RICHARD P		TURNPIKE RD	12	4,080	0	4,080
SAWYER, RICHARD P		TURNPIKE RD	67	8,037	0	8,037
SAWYER, RICHARD P		TURNPIKE RD	2	182	0	182
SAWYER, RICHARD P	SAWYER, ANN F	365 TURNPIKE RD	204	368,097	346,441	714,538
SAWYER, RICHARD P		WITT HILL RD	13	2,203	0	2,203
SAWYER, RICHARD P		WITT HILL RD	12	546	0	546
SAWYER, RICHARD P		12-18 WITT HILL RD	43	58,276	27,989	86,265
SAYAN, REBECCA H	SAYAN, CHRISTIAN A	45 SQUANTUM RD	0.75	47,270	109,474	156,744
SCANLAN, KEVIN P		10 TURNPIKE RD	0.19	67,287	139,346	206,633
SCANLON, MAUREEN A		348 DUBLIN RD	3.22	82,988	182,955	265,943
SCANNELL TRUSTEE, JOSEPH		67 TROTTING PARK RD	0.75	83,309	99,519	182,828
SCHAUMANN, ROBERT C	SCHAUMANN, DIANE	43 FITCH RD	3.25	119,342	302,448	421,790
SCHINDLER, JOHN J	SCHINDLER, JANE WISSMAN	76 NORTH ST	0.49	46,490	94,326	140,816
SCHINK, HOWARD C	SCHINK, HELEN G	32 PROSPECT ST	1.5	49,520	110,069	159,589
SCHLICHER, JILL B	BECKER, PAUL & ELIZABETH	GILSON RD	0.19	78,500	0	78,500
SCHLICHER, JILL B	BECKER, PAUL & ELIZABETH	89 GILSON RD	3.4	83,528	59,404	142,932
SCHLIM, MONIKA J		19 SARA DR	2.21	78,940	121,376	200,316
SCHMALTZ, EUNICE D		105 HOWARD HILL RD	25	59,914	101,511	161,425
SCHMALTZ, EUNICE D		MICHIGAN RD	15	868	0	868
SCHMALTZ, EUNICE D		MICHIGAN RD	1.5	137	0	137
SCHMALTZ, EUNICE D		166 SQUANTUM RD	20.62	97,370	108,705	206,075
SCHMALTZ, HENRY J		MICHIGAN RD	10.4	686	0	686
SCHMALTZ, HENRY J		PARKER RD	22	1,452	0	1,452
SCHMITT, JAMES B		CRESTVIEW DR	2.13	60,819	0	60,819
SCHMITT, JAMES B		111 CRESTVIEW DR	2.38	72,778	128,400	201,178
SCHMOOCK, UWE	SCHMOOCK, JODY A	21 JENNIFER LN	1.5	49,520	140,352	189,872
SCHNOOR, WILLIAM J	SCHNOOR, ROBERTA K	31 POINT RD	2.3	367,889	268,483	636,372

2011 Town of Jaffrey Property Inventory

Owner||CHR(39)||s Name	Co_grantee's Name	Location	Land in Acres	Total Assess. Land Value	Total Assess Improve.	Total Assess. Parcel Value
SCHOFIELD TRUSTEE, WILLIAM K		27 DUBLIN RD	5.19	100,006	404,563	504,569
SCHOLL, PATRICIA C		THORNDIKE POND RD	1	37,026	0	37,026
SCHOLL, PATRICIA C		357 THORNDIKE POND RD	0.49	266,815	182,350	449,165
SCHRAMM, MARTIN		16 STRATTON RD	0.09	30,066	12,408	42,474
SCHUG, STEVEN P	SCHUG, MAUREEN P	337 WOODBOUND RD	0.36	80,919	168,842	249,761
SCHULTE FAMILY LTD PRTNRSHIP	% NANCY CORNELIUS	309 THORNDIKE POND RD	0.34	276,801	98,066	374,867
SCM ASSOCIATES, INC		MOUNTAIN RD	5.15	52,188	0	52,188
SCM ASSOCIATES, INC		MOUNTAIN RD	5.4	52,938	0	52,938
SCORZELLI, ROBERT J	SCORZELLI, ANN M	162 PROCTOR RD	2	67,954	167,037	234,991
SCRAGGS, THOMAS W	SCRAGGS, KAREN L	109 FOREST PARK	0	0	24,798	24,798
SEARS, STEVEN J	SEARS, DIANE L	122 CRESTVIEW DR	2.01	58,663	310,583	369,246
SEARS, STEVEN J	SEARS, DIANE L	384 GILMORE POND RD	4	164,389	337,084	501,473
SEBASTIAN, KIRK D	MAACK, COLLEEN D	25 RIVER ST	0.26	38,848	83,723	122,571
SEGALINI, CESARE J		12 RIDGECREST RD	0.77	52,760	131,622	184,382
SELBY, KATY M	MARKIS, JUSTIN S	35 RED GATE RD	3	61,420	179,486	240,906
SELMER TRUSTEE, KENNETH S		69 DEAN FARM RD	2.17	58,606	103,639	162,245
SELMER, STEPHEN K	SELMER, ANGELA G	20 LAWRENCE ST	0.49	46,490	115,880	162,370
SENECAL, CHRISTOPHER L	SENECAL, MELISSA A	3 PARENT ST	0.08	34,955	77,834	112,789
SETZER, JANIE D	MARSHALL II, GERALD F	32 CONTOOCOOK AVE	1	54,886	136,288	191,174
SHACKETT, MARK W		362 GREAT RD	7.51	85,404	149,814	235,218
SHAFFER ET AL, SANDERS J	BLAKE, ANDREW B	125 GREAT RD	6.8	83,274	147,879	231,153
SHAMPINE, JAMES C	SHAMPINE, DEBRA J	107 STRATTON RD	0.61	46,850	156,731	203,581
SHANNON, RAYMOND D	SHANNON, MARSHA	333 SQUANTUM RD	1.06	55,066	120,563	175,629
SHARKEY, DENNIS T		RED GATE RD	4.5	28,022	0	28,022
SHATTTUCK JR, DANIEL C	SHATTUCK, TRAVIS	474 GREAT RD	86	77,761	273,445	351,206
SHATTUCK JR, DANIEL C	SHATTUCK, TRAVIS A	GREAT RD	40	4,150	0	4,150
SHATTUCK JR, DAVID K	SHATTUCK, KELLI M	495 DUBLIN RD	5.7	94,428	71,946	166,374
SHAVER, PAUL A	SHAVER, CHARLENE M	25 RIDGECREST RD	0.94	46,440	159,915	206,355
SHAW, DAVID A	SHAW, DORIS G	CRESTVIEW DR	4.05	74,502	0	74,502
SHAW, DAVID A	SHAW, DORIS G	197 CRESTVIEW DR	3.23	80,536	163,123	243,659

SHAW, GLEN W	SHAW, ANN T	24 TYLER HILL RD	3.33	61,876	224,429	286,305
SHAY, DENNIS	SHAY, JOANNE	103 LORD VIEW DR	6.86	72,095	232,719	304,814
SHAY, MICHAEL S	SHAY, JENNIFER L	190 NUTTING RD	1.01	48,050	178,374	226,424
SHEA TRUSTEE, ELIZABETH B	SHEA TRUSTEE, EDWARD J	366 GILMORE POND RD	4.31	284,874	229,277	514,151
SHEA TRUSTEE, MICHAEL J	SHEA TRUSTEE, KENDRA J	INGALLS	6.76	554	0	554
SHEA TRUSTEE, MICHAEL J	SHEA TRUSTEE, KENDRA J	INGALLS	6.49	532	0	532
SHEA TRUSTEE, MICHAEL J	SHEA TRUSTEE, KENDRA J	INGALLS	6.12	502	0	502
SHEA TRUSTEE, MICHAEL J	SHEA TRUSTEE, KENDRA J	INGALLS RD	5.55	455	0	455
SHEA TRUSTEE, MICHAEL J	SHEA TRUSTEE, KENDRA J	INGALLS RD	6.07	498	0	498
SHEA TRUSTEE, MICHAEL J	SHEA TRUSTEE, KENDRA J	INGALLS RD	5.59	458	0	458
SHEA TRUSTEE, MICHAEL J	SHEA TRUSTEE, KENDRA J	INGALLS RD	5.06	415	0	415
SHEA TRUSTEE, MICHAEL J	SHEA TRUSTEE, KENDRA J	INGALLS RD	5.02	412	0	412
SHEA TRUSTEE, MICHAEL J	SHEA TRUSTEE, KENDRA J	INGALLS RD	9.46	776	0	776
SHEA TRUSTEE, MICHAEL J	SHEA TRUSTEE, KENDRA J	295 INGALLS RD	43.29	58,354	165,612	223,966
SHEA TRUSTEE, MICHAEL J	SHEA TRUSTEE, KENDRA J	RED GATE RD	5.72	469	0	469
SHEA TRUSTEE, MICHAEL J	SHEA TRUSTEE, KENDRA J	RED GATE RD	11.59	950	0	950
SHEA, MATTHEW H		8 CARRIAGE HILL DR	0.49	54,290	93,890	148,180
SHEA, MATTHEW H		212 INGALLS RD	68.19	72,976	343,378	416,354
SHEA, MATTHEW J		4 BURRINGTON ST	1.06	54,947	138,301	193,248
SHEA, MICHAEL J		255 GREAT RD	5.06	70,213	313,370	383,583
SHEA, MICHAEL J	SHEA, KENDRA L	RED GATE RD	29	1,914	0	1,914
SHEA, MICHAEL J	SHEA, KENDRA L	RED GATE RD	152	10,332	0	10,332
SHEA, THOMAS	SHEA, ALLISON L	43 CHARLONNE ST	0.44	46,382	127,027	173,409
SHEEHY, MICHAEL K	SHEEHY, DIANE M	14 PIPER LN	0.68	47,097	128,321	175,418
SHELLEY, SCOTT	SHELLEY, DEBRA D	63 SQUANTUM RD	0.75	47,270	93,694	140,964
SHELLEY-BLANCHARD, JOCELYN	BLANCHARD, SCOTT P	125 FOREST PARK	0	0	39,503	39,503
SHEMET, MARK S	SHEMET, ELISA B	255 TURNPIKE RD	1.64	57,150	220,066	277,216
SHEPARD, BETH C		33 CONTOOCOOK AVE	0.45	46,457	128,244	174,701
SHERMAN, ROBERT F	CRESCI, PAMELA O	62 OLD COUNTY RD	15.1	91,635	182,553	274,188
SHERWIN, DARCIE	SHERWIN, PETER	3 MEMORY LN	1.27	41,830	52,856	94,686
SHERWOOD SECTION II	% MARGERY CLARK-KEVAN	SHERWOOD LN	19.11	43,490	0	43,490
SHIH, WILLY C	SHIH, JULIE M	INGALLS RD	36.31	61,575	0	61,575
SHIH, WILLY C	SHIH, JULIE M	111 INGALLS RD	28.78	75,595	327,258	402,853
SHIREY, NATHAN E	SHIREY, JANET	18 CARRIAGE HILL DR	0.81	55,250	103,281	158,531

2011 Town of Jaffrey Property Inventory

Owner||CHR(39)||s Name	Co_grantee's Name	Location	Land in Acres	Total Assess. Land Value	Total Assess Improve.	Total Assess. Parcel Value
SHOLL TRUST, CALVIN K		SANDERS RD	56	5,352	0	5,352
SHOTTON, KITTRIDGE A	ROYCE-SHOTTON, ELIZABETH J	102 MAIN ST	0.31	37,136	77,801	114,937
SHUEY ET AL, MARY	SHUEY, CATHERINE	87 MICHIGAN RD	1	54,886	126,174	181,060
SIECZKOWSKI, ANDREW M	SIECZKOWSKI, DEBORAH L	13 PARENT ST	0.25	45,600	174,488	220,088
SILBERT, PATRICIA ALLOTT		GILSON RD	0.09	48,500	0	48,500
SILBERT, PATRICIA ALLOTT		56 MCCOY RD	2.45	59,764	170,059	229,823
SILVER RANCH AIRPARK INC		5 AIRPARK	0	0	117,780	117,780
SILVER RANCH AIRPARK INC		AIRPORT	4.13	9,924	7,449	17,373
SILVER RANCH AIRPARK INC		HANGER #4	0	0	140,503	140,503
SILVER RANCH AIRPARK INC		HANGER #9	0	0	86,296	86,296
SILVER RANCH INC		BLAKE ST	0.05	3,267	0	3,267
SILVER RANCH INC		DARCIE DR	1.71	113	0	113
SILVER RANCH INC		181-183 TURNPIKE RD	148	78,168	265,954	344,122
SILVER RANCH INC		184 TURNPIKE RD	175	70,808	143,563	214,371
SILVER RANCH INC		197 TURNPIKE RD	0.65	47,001	73,103	120,104
SIMARD, ALENA D	ROBICHAUD, DONALD J	84 SQUANTUM RD	0.55	46,670	86,602	133,272
SIMMONS, BRIAN WESLEY	SIMMONS, GAIL ANN	FITZWILLIAM RD	72	61,320	0	61,320
SIMMONS, KEVIN R	SIMMONS, CHERYL L	52 MICHIGAN RD	3.84	63,406	111,271	174,677
SIMPSON, CHARLES T	SIMPSON, JANE E	4-6 PINE ST	0.17	37,914	172,219	210,133
SIROIS, MARK J		42 HILLCREST RD	0.51	46,654	145,961	192,615
SIROIS, MICHAEL P		7 TYLER HILL RD	3	60,886	123,693	184,579
SISCO, KAREN A		6 HAMILTON CT	0.7	38,115	85,938	124,053
SISK, RODNEY K	SISK, MICHELLE A	5 PROSPECT ST	0.27	45,751	108,165	153,916
SISOMBATH, RICHIE	SISOMBATH, PHOUKHAM	24 LACY RD	0.25	43,342	133,645	176,987
SITES, RYAN J	SITES, DONNA J	234 INGALLS RD	4.86	66,442	158,914	225,356
SKOG, WILLIAM L	ROGERS, JUDITH C	466 SQUANTUM RD	1	54,450	99,269	153,719
SLEYZAK, STEVEN M		246 SQUANTUM RD	0.69	55,303	56,778	112,081
SLIVIAK, WALTER C	SLIVIAK, LISA M	107 FITZWILLIAM RD	11.17	56,045	123,283	179,328
SMALLWOOD JR, DARRELL	SMALLWOOD, CARRIE M	16 FELCH LN	1.12	55,246	133,441	188,687
SMITH REVOC TRUST, DOUGLAS		12 CHRISTIAN CT	0.1	37,157	56,868	94,025

SMITH, BRADFORD P		763 GILMORE POND RD	0.87	103,247	202,970	306,217
SMITH, DANIEL P	SMITH, DONNA L	108 SAWTELLE RD	4	61,272	271,589	332,861
SMITH, ELIZABETH		77 PARKER RD	8	80,120	318,288	398,408
SMITH, ELIZABETH A		THORNDIKE POND RD	0.1	55,000	135	55,135
SMITH, ELIZABETH A		400 THORNDIKE POND RD	2	78,408	1,600	80,008
SMITH, FRANKLIN H	SMITH, LUANN M	20 COBURN WAY	0.76	0	182,460	182,460
SMITH, JOEL P	SMITH, TIFFANY A	20 AETNA ST	0.29	45,728	138,897	184,625
SMITH, JOHN F	HEAFY, MARY	71 SHAKER FARM RD SOUTH	103.99	73,352	179,825	253,177
SMITH, KATHLEEN A		51 HOWARD HILL RD	0.44	46,382	110,517	156,899
SMITH, RITA J		36 SQUANTUM RD	0.91	47,750	86,022	133,772
SMITH, RONALD	SMITH, KELLEY A	21 CROSS ST	0.16	37,761	120,986	158,747
SMITH, TABITHA		18 PETERBOROUGH ST	0	0	74,369	74,369
SMITH, TARL C	SMITH, CHERYL N	170 GREAT RD	17.65	80,378	246,971	327,349
SMITH, THOMAS R	SMITH, MARGARET AYRES	97 PEABODY HILL RD	3.5	72,133	80,050	152,183
SNITKO, WALTER J		10 PINE ST	0.14	37,564	107,755	145,319
SNOW, ARTHUR W	SNOW, RENEE L	32 SOUTH SHORE DR	1.85	57,436	162,430	219,866
SNOW, ELLEN M		64 FITCH RD	3.04	78,528	243,549	322,077
SOCIETY FOR PROTECTION	OF NEW HAMPSHIRE FORESTS	COBLEIGH HILL RD	65.37	3,317	0	3,317
SOCIETY FOR PROTECTION	OF NEW HAMPSHIRE FORESTS	DUBLIN RD	15.8	1,011	0	1,011
SOCIETY FOR PROTECTION	OF NEW HAMPSHIRE FORESTS	DUBLIN RD	60	193,090	0	193,090
SOCIETY FOR PROTECTION	OF NEW HAMPSHIRE FORESTS	DUBLIN RD	1	16	0	16
SOCIETY FOR PROTECTION	OF NEW HAMPSHIRE FORESTS	DUBLIN RD (REAR)	80	130,560	0	130,560
SOCIETY FOR PROTECTION	OF NEW HAMPSHIRE FORESTS	FITZWILLIAM RD	106	6,346	0	6,346
SOCIETY FOR PROTECTION	OF NEW HAMPSHIRE FORESTS	GAP MOUNTAIN RD	11	319	0	319
SOCIETY FOR PROTECTION	OF NEW HAMPSHIRE FORESTS	GAP MOUNTAIN RD	168	7,248	0	7,248
SOCIETY FOR PROTECTION	OF NEW HAMPSHIRE FORESTS	GAP MOUNTAIN RD	12.6	365	0	365
SOCIETY FOR PROTECTION	OF NEW HAMPSHIRE FORESTS	GREAT RD	52.46	1,521	0	1,521
SOCIETY FOR PROTECTION	OF NEW HAMPSHIRE FORESTS	HALFWAY HOUSE RD	183	223,420	0	223,420
SOCIETY FOR PROTECTION	OF NEW HAMPSHIRE FORESTS	MILLIKEN RD	24.5	766	0	766
SOCIETY FOR PROTECTION	OF NEW HAMPSHIRE FORESTS	MOUNT MONADNOCK (REAR)	610	1,098,000	0	1,098,000
SOCIETY FOR PROTECTION	OF NEW HAMPSHIRE FORESTS	MOUNTAIN RD	120	162,000	0	162,000
SOCIETY FOR PROTECTION	OF NEW HAMPSHIRE FORESTS	MOUNTAIN RD	138.5	313,320	0	313,320
SOCIETY FOR PROTECTION	OF NEW HAMPSHIRE FORESTS	MOUNTAIN RD	171	307,800	0	307,800
SOCIETY FOR PROTECTION	OF NEW HAMPSHIRE FORESTS	MOUNTAIN RD	29.6	2,618	0	2,618

2011 Town of Jaffrey Property Inventory

Owner||CHR(39)||s Name	Co_grantee's Name	Location	Land in Acres	Total Assess. Land Value	Total Assess Improve.	Total Assess. Parcel Value
SOCIETY FOR PROTECTION	OF NEW HAMPSHIRE FORESTS	MOUNTAIN RD (REAR)	90	172,800	0	172,800
SOCIETY FOR PROTECTION	OF NEW HAMPSHIRE FORESTS	MOUNTAIN RD (REAR)	41	103,320	0	103,320
SOCIETY FOR PROTECTION	OF NEW HAMPSHIRE FORESTS	OLD MILL RD	3	89	0	89
SOCIETY FOR PROTECTION	NEW HAMPSHIRE FORESTS	116 POOLE RD	426	653,378	0	653,378
SOCIETY FOR PROTECTION	OF NEW HAMPSHIRE FORESTS	SHAKER FARM RD SOUTH	25	76,270	0	76,270
SOCIETY FOR PROTECTION	OF NEW HAMPSHIRE FORESTS	SHAKER FARM RD SOUTH	45	116,338	0	116,338
SOCIETY FOR PROTECTION	OF NEW HAMPSHIRE FORESTS	SHAKER FARM RD SOUTH	50	108,000	0	108,000
SOCIETY FOR PROTECTION	OF NEW HAMPSHIRE FORESTS	SHAKER FARM RD SOUTH	3.5	32,863	0	32,863
SOCIETY FOR PROTECTION	OF NEW HAMPSHIRE FORESTS	THORNDIKE POND RD	167	7,747	0	7,747
SOCIETY PROTECTION OF NH FORESTS		MOUNTAIN RD REAR	98	12,250	0	12,250
SODERBERG, LLOYD R	SODERBERG, BEVERLY H	12 PROSPECT ST	0.42	46,286	151,716	198,002
SOLEAU, MICHAEL J	MERRILL, KATIE L	148 SHERWOOD LN	1.39	72,052	161,634	233,686
SOLER, KAREN M	CUNNINGHAM, THOMAS M	28 JENNIFER LN	0.51	46,550	94,647	141,197
SONEY TRUST, NORMAN L & SARA J		63 MAIN ST	0.24	38,612	148,137	186,749
SONEY TRUST, NORMAN L AND SARA J		WOODBURY HILL RD	5.43	62,176	0	62,176
SONEY, ALAN W	SONEY, RACHEL R GALLUP	11 DUBLIN RD	3.69	73,944	140,249	214,193
SORBY, CARL E	SORBY, PATRICIA	16 SKYLINE DR	0.7	63,728	114,001	177,729
SORBY, TIMOTHY C	SORBY, TAMMY A	21 ERIN LN	0.52	46,663	139,489	186,152
SOULIERE, FRANCES A	MALNATI, MICHELE S	88 FOREST PARK	0	0	31,646	31,646
SOULIERE, TODD A	DUMONT, MONIQUE M	380 SQUANTUM RD	6.35	70,615	139,914	210,529
SOUSA, STEVEN C	SOUSA, CHERYL	27 SCHOOL ST	0.18	38,029	138,118	176,147
SPANO, DOREEN T		93 MILLIKEN RD	1	54,886	21,492	76,378
SPANO, DOREEN T		101 MILLIKEN RD	1.3	20,386	27,130	47,516
SPEENEY, EUGENE M	BERGERON, SHEILA K	533-535 NORTH ST	3.5	62,920	93,387	156,307
SPEIDEL, EDWARD O	SPEIDEL, PEGGY A	62 MONADNOCK VIEW DR	13.83	67,854	244,883	312,737
SPERRY, TOBY W	SPERRY, SUSAN R	50 DUBLIN RD	5.02	77,207	131,460	208,667
SPRINGFIELD, DAVID A	SPRINGFIELD, NANCY J	142 SHERWOOD LN	1.66	77,372	224,346	301,718
SPROUL, GEORGE	SPROUL, MARSHA	16 HARRIET LN	0.95	62,340	219,094	281,434
SQUANTUM ROAD REALTY TRUST	% JEAN M BERGERON TRUSTEE	304 SQUANTUM RD	1.3	53,172	113,573	166,745
ST PATRICK'S PARISH		87 MAIN ST	7	77,228	816,253	893,481

ST PATRICK'S PARISH		PETERBOROUGH ST	7	86,465	5,047	91,512
ST PATRICK'S SCHOOL		70 MAIN ST	14.51	109,643	1,638,542	1,748,185
ST PIERRE, ALFRED R	COBB, SONYA M	254 MOUNTAIN RD	2	58,370	103,522	161,892
ST PIERRE, PAUL J	ST PIERRE, CARLOYN J	5 WHEELER ST	0.46	46,400	87,309	133,709
ST PIERRE, PHILIP TRUSTEE	STRAM, ANN TRUSTEE	113 FOREST PARK	0	0	30,960	30,960
STANTON, JEAN H		73 TENACRES RD	0.59	82,112	112,539	194,651
STARCHER, BRETT		332 SQUANTUM RD	1.3	55,786	111,508	167,294
STARCHER, RICK A	STARCHER, CAROL S	48 TYLER HILL RD	1.62	56,746	109,708	166,454
STARESHINA, VIRGINIA J		11 COLTON DR	0.76	0	172,485	172,485
STARK, PATRICK R	STARK, KAREN M	10 BRENDAN LN	0.91	52,325	123,685	176,010
STARR, DANIEL W		30 BURRINGTON ST	0.4	46,174	109,088	155,262
STARR, JASON F	JANUARIO, LISA M	26 SCHOOL ST	0.22	38,428	106,128	144,556
STARRETT, PAUL D	STARRETT, PATRICIA	256 GILSON RD	1.71	350,095	270,639	620,734
STEDMAN II, HOWARD E		14 CARRIAGE HILL DR	0.77	55,130	97,558	152,688
STEIN REV TRST, RICHARD HENRY		39 HARKNESS RD	1.15	74,502	301,513	376,015
STEINBERG, PENNY NESSON		575 THORNDIKE POND RD	4.7	437,322	281,692	719,014
STEINFIELD, JOSEPH		406 GILMORE POND RD	0.82	196,186	132,921	329,107
STEPHENSON TRUSTEE, ROBERT B		8 MAIN ST #2	0	0	95,621	95,621
STERLING GOLF LLC		DUBLIN RD	97.77	293,310	290,100	583,410
STERLING GOLF LLC		53 DUBLIN RD	59.98	232,360	846,741	1,079,101
STERLING JR, FRANKLIN W	STERLING, KATHLEEN A	63 MONADNOCK VIEW DR	1.05	73,638	202,284	275,922
STERLING, KEVIN F	STERLING, NANCY J	38 BLACKBERRY LN	1	73,638	138,268	211,906
STEWART 1998 TRUST, MARION I	% DONALD STEWART	299 SQUANTUM RD	0.1	21,867	31,966	53,833
STEWART SR, WILLIAM C	STEWART, DEBORAH J	470 DUBLIN RD	6.1	103,977	206,277	310,254
STEWART, DEBRA A		35 MONADNOCK VIEW DR	1.02	64,425	129,838	194,263
STEWART, DONALD B		43 HUNT RD	3.8	71,519	138,171	209,690
STEWART, DONALD B	STEWART, SANDRA	NUTTING RD	5.5	765	0	765
STEWART, DONALD B	STEWART, SANDRA M	NUTTING RD	14	4,798	1,296	6,094
STEWART, DONALD B	STEWART, SANDRA	317 NUTTING RD	9	57,600	57,317	114,917
STEWART, DONALD B		SQUANTUM RD	15	3,105	0	3,105
STEWART, SANDRA M		43 HUNT RD	17	1,938	0	1,938
STEWART, WILLIAM C	STEWART, DEBORAH J	SQUANTUM RD	14	2,324	0	2,324
STONE REVOC TRUST, JOHN AND HELEN		10 PARADISE LN	0.58	46,740	114,116	160,856
STONE, MARK		12 AMBOY CIR	1.03	52,362	107,845	160,207

2011 Town of Jaffrey Property Inventory

Owner||CHR(39)||s Name	Co_grantee's Name	Location	Land in Acres	Total Assess. Land Value	Total Assess Improve.	Total Assess. Parcel Value
STONE, ROY G	STONE, NANCY A	10 MAIN ST	0	0	117,940	117,940
STONE, ROY G		MOUNTAIN RD	3	60	0	60
STONE, ROY G	STONE, NANCY A	255 MOUNTAIN RD	3.7	60,002	125,613	185,615
STOUGHTON TRUSTEE, BETTY SAWYER		8 MAIN ST #5 #8	0	0	176,431	176,431
STOWELL REALTY LP	% JAMES FREDERICK EA	SHAKER FARM RD SOUTH REAR	223	27,201	0	27,201
STOWELL REALTY LP	% JAMES S FREDERICK	SHAKER FARM RD SOUTH REAR	12	432	0	432
STRAIGHT, CHAD A	STRAIGHT, RACHEL D	18 HIGHLAND AVE	0.23	40,878	80,733	121,611
STRAITIFF REV TRST, HELEN C		349 SQUANTUM RD	11.75	54,941	163,132	218,073
STRAITIFF, ALFRED R	STRAITIFF, DOROTHY E	50 CHARLONNE ST	0.23	45,386	183,637	229,023
STRATTON PLACE CONDOMINIUM	UNIT OWNERS ASSOC	13 STRATTON RD	0.1	0	0	0
STRATTON, ALBERT G	% MARK STRATTON	3 MARK ST	0.53	39,610	21,290	60,900
STRATTON, FREDRICK	STRATTON, NANCY	141 MAIN ST	1.47	40,430	116,760	157,190
STRATTON, KERMITA		16 NORTH LOT RD	0.55	46,718	107,274	153,992
STRATTON, RICHARD C	STRATTON, PATRICIA M	362-364 MAIN ST	21.19	6,987	1,930	8,917
STREICHER, GEORGE W	STREICHER, JEAN A	7 WINDING BROOK RD	2.05	52,686	91,861	144,547
STRICKLAND, DONALD W	STRICKLAND, ELISE M	577 THORNDIKE POND RD	2.5	360,187	163,684	523,871
STRONG JR, TRUST, ROBERT K		SANDERS RD (REAR)	14	280	0	280
STRUBE TRUSTEE, OLIVER C	PARKER TRUSTEE, SARA L	377 GREAT RD	2.11	68,934	191,411	260,345
STUART, ANNE		THORNDIKE POND RD	0.68	12,737	8,184	20,921
STUART, ANNE		517 THORNDIKE POND RD	2.4	80,499	152,487	232,986
STURGES, PAUL	STURGES, SUSAN	3 WINDY FIELDS LN	0.28	45,700	136,407	182,107
SULLIVAN REV TRUST, DAVID B	SULLIVAN REV TRUST, ELIZ. B	438 GILMORE POND RD	2.4	261,622	404,119	665,741
SULLIVAN TRUSTEE, ANN W		5 DUSTIN LN	0.76	0	166,136	166,136
SULLIVAN, EDWARD J	SULLIVAN, JANET A	159 CRESTVIEW DR	3.3	71,533	172,487	244,020
SULLIVAN, JOANNE	SULLIVAN, GILLIAN S	21 RIVER ST	0.63	39,792	155,070	194,862
SULLIVAN, LAURENCE E	SULLIVAN, ROBIN L	21 SCOTT POND RD	4.08	64,660	182,819	247,479
SUPERINTENDENT OF SCHOOLS		18 SCHOOL ST	2.41	199,131	2,669,875	2,869,006
SUPRENANT, EDWARD J	SUPRENANT, JULIA	53 MILLIKEN RD	4.6	66,220	125,116	191,336
SWENSEN LIVING TRUST		13 STRATTON RD #D	0	0	126,674	126,674
SWENSON REV TRUST	SWENSON, ERIK J	68 MICHIGAN RD	1.11	55,216	113,484	168,700

SWENSON, PAUL R	SWENSON, ELAINE M	DUBLIN RD	9.09	350	0	350
SWENSON, PAUL R	SWENSON, ELAINE M	DUBLIN RD	5.45	310	0	310
SWIFT, KEVIN M	SWIFT, KARIE S	18 CRESTVIEW DR	4	64,420	124,991	189,411
SWINGLE, PATRICIA		399 FITZWILLIAM RD	14.24	73,433	149,393	222,826
SWITTER, DOANLD J		RIVER ST	2	6,000	0	6,000
SWITTER, DONALD J		MOWER RD	68	87,681	0	87,681
SYMONOWICZ, THEODORE J	SYMONOWICZ, CAROL A	177 DEAN FARM RD	5.19	67,990	130,119	198,109
SYRJANEN, BARRY W	SYRJANEN, CYNTHIA G	36 MELISSA CR	0.76	0	153,305	153,305
SZMYT, JOSEPH A	SZMYT, RUTH L	99 FOREST PARK	0	0	34,280	34,280
TAAFFE, PAUL K	TAAFFE, DEBRA P	86 TOWN FARM RD	2	58,370	151,460	209,830
TABOR, YVONNE M	% YVONNE MURRAY	95 PETERBOROUGH ST	1.63	48,499	171,331	219,830
TAC PROPERITES INC		79 TURNPIKE RD	0.25	36,808	85,611	122,419
TAC PROPERTIES INC		7 KNIGHT ST	5.5	73,120	520,467	593,587
TAC PROPERTIES INC		TURNPIKE RD	0.27	608	0	608
TAFT, HOWLAND G	EXECUTOR TO H G TAFT ESTATE	20-22 TAFT RD	1.9	98,750	96,412	195,162
TANNER TRUSTEE, W. BARRY	TANNER TRUSTEE, MONIQUE	371 MAIN ST	0.19	60,514	187,160	247,674
TAPPLY, JODI		37 FIRST TAVERN RD	1.75	63,271	173,665	236,936
TARR JR, WESLEY R		577 FITZWILLIAM RD	5	67,420	139,130	206,550
TAYLOR, DONOVAN G	TAYLOR, CAROLE A	8 AETNA ST	0.19	51,584	107,502	159,086
TAYLOR, MARK A		355 RIVER ST	5	53,045	60,222	113,267
TAYLOR, RONALD	TAYLOR, SANDRA	114 FOREST PARK	0	0	27,079	27,079
TAYLOR, VERNON P	TAYLOR, BEVERLY A	66 SQUANTUM RD	0.23	45,386	90,839	136,225
TD BANK		GOODNOW ST	0.17	15,921	4,810	20,731
TD BANK		GOODNOW ST	0.06	5,619	90,242	95,861
TD BANK		28 MAIN ST	0.63	59,002	764,573	823,575
TEBO, SHARON MARIE	SLIWOSKI, ELLEN & W.R PUTNAM	362 WOODBOUND RD	0.16	51,996	6,237	58,233
TEIXEIRA, ANDREW L	TEIXEIRA, RACHAL R	3 ST JEAN ST	0.24	38,584	104,290	142,874
TELEFLEX INC		48 PLANTATION DR	2.95	121,140	262,168	383,308
TELEFLEX INC		50 PLANTATION DR	8.88	308,130	1,017,858	1,325,988
TEMPONE JR, JOHN F	TEMPONE, KATHERINE H	35 HOWARD HILL RD	0.55	46,670	121,232	167,902
TENCATI, ALLEN P	NIELSEN, GLADYS M	339-341 WOODBOUND RD	0.22	119,021	132,818	251,839
TENTERS, MICHAEL C	TENTERS, NICOLLE R	374 SQUANTUM RD	1	41,382	153,109	194,491
TENTERS, PETER P	TENTERS, SHIRLEY J	79 HIGHLAND AVE	0.76	47,300	140,108	187,408
THE BANK OF NY MELLON		12 EASTWOOD DR	1	52,272	167,824	220,096

2011 Town of Jaffrey Property Inventory

Owner||CHR(39)||s Name	Co_grantee's Name	Location	Land in Acres	Total Assess. Land Value	Total Assess Improve.	Total Assess. Parcel Value
THE BANK OF NY MELLON		88 SQUANTUM RD	0.28	45,739	119,333	165,072
THE PARK THEATRE		19 MAIN ST	0.23	68,129	90,621	158,750
THE PARK THEATRE		6 RIVER ST	0.09	55,037	51,799	106,836
THIBEAULT, LARRY K	THIBEAULT, STEVEN	39 WEBSTER ST	11.29	438,332	617,267	1,055,599
THOIN REV TRST, ROLAND & LENA		261 NUTTING RD	1	63,119	180,923	244,042
THOIN, JAMES R	THOIN, MARIA M	79 GREAT RD	2	67,954	159,340	227,294
THOIN, JAMES R	GETTY, GORDON A	RED GATE RD	44	5,838	0	5,838
THOMAS, ROBERT C		299 MAIN ST	0.98	47,960	110,050	158,010
THOMAS, SELINA J		15 GIBBS RD	1.68	46,104	76,840	122,944
THOMPSON 2004 TRUST, DENNIS F	THOMPSON 2004 TRUST, CAROL J	38 FROST POND RD	0.37	29,495	12,404	41,899
THOMPSON 2004 TRUST, DENNIS F	THOMPSON 2004 TRUST, CAROL J	102 SHERWOOD LN	2.94	125,069	237,953	363,022
THOMPSON, HAROLD		31 GILMORE POND RD	8.5	55,741	165,677	221,418
THOMPSON, HAROLD		RIVER ST	5.3	159	0	159
THOMPSON, ROSARIA		90 FOREST PARK	0	0	26,191	26,191
THORNDIKE CLUB	SUSAN FERBER TREASURER	86 GILSON RD	3.27	340,580	72,720	413,300
THORNDIKE POND POINT RD LLC	% ROBERT MELZER	POINT RD	2.5	16,335	0	16,335
THORNDIKE TRUST	C/O ROBERT BANKER	22 POINT RD	2.45	223	0	223
THORNDIKE TRUST	% ROBERT BANKER	453 THORNDIKE POND RD	9.3	360,535	438,420	798,955
THORON, LOUISA		139 HARKNESS RD	103	87,769	296,393	384,162
THURBER, STEVEN A	THURBER, DEBORAH S	13 CUTTER HILL RD	8.3	97,910	75,153	173,063
THURBER, STEVEN A	THURBER, DEBORAH S	51 HARKNESS RD	2	77,052	395,052	472,104
THURSTON, TINA M	THURSTON SR, DAVID P	153 MAIN ST	1.2	47,045	158,663	205,708
TIBBETTS, KERRY L		10 OAK ST	0.29	38,907	109,727	148,634
TIDD, NILSON R	TIDD, JUDITH S	83 PRESCOTT RD	1.56	54,412	251,130	305,542
TIEGER REVOC TRUST, MARC P & JUDITH L		18 BRADLEY CT	0.42	54,242	124,053	178,295
TIEGER REVOC TRUST, MARC P& JUDITH L		25 TURNPIKE RD	1	41,020	118,641	159,661
TILLIT, RICHARD P		44 SQUANTUM RD	0.23	45,386	102,353	147,739
TILTON, LEONARD A	TILTON, JOYCE	5 BRADLEY CT	0.32	53,665	213,357	267,022
TOBINE, ANTHONY I		96 FOREST PARK	0	0	29,749	29,749
TODD, WILLIAM R	TODD, CATHERINE M	15 BETH CR	2.91	82,531	226,841	309,372

TONYAI, PATTAMA B	TONYAI, GAWMANEE	10 CHRISTIAN CT	0.08	29,693	78,519	108,212
TORRANCE, SUSAN SHELBY		360 WOODBOUND RD	0.27	53,513	61,358	114,871
TORREY, JANE		B/O MOUNTAIN RD	0	0	25,194	25,194
TORREY, JANE W		401 MAIN ST	1	64,220	128,183	192,403
TORREY, JANE W		MOUNTAIN RD (REAR)	10	328	0	328
TORSEY, DAVID L	TORSEY, MELINDA	35 GILMORE POND RD	0.28	45,739	47,047	92,786
TOTHEROW, JAMES T		603 GILMORE POND RD	0.57	54,872	72,621	127,493
TOWN OF JAFFREY		BLAKE ST	4	3,000	0	3,000
TOWN OF JAFFREY		FITCH RD	2.31	6,930	0	6,930
TOWN OF JAFFREY		4 LAUNDRY RD	0.09	20,658	0	20,658
TOWN OF JAFFREY		6 LAUNDRY RD	0.81	34,496	0	34,496
TOWN OF JAFFREY		10 LAUNDRY RD	0.08	19,499	0	19,499
TOWN OF JAFFREY		38 PETERBOROUGH ST	0.11	49,262	0	49,262
TOWN OF JAFFREY		15 UNION ST	2.13	81,649	0	81,649
TRAFFIE, ALVAN A		94 FITCH RD	3.09	78,638	0	78,638
TRAN, LISA		3 JENNIFER LN	1.03	54,976	130,044	185,020
TRANIELLO TRUSTEE, DINA A	TRANIELLO TRUSTEE, JAMES F A	INGALLS RD	4.39	360	0	360
TRANIELLO TRUSTEE, JAMES F A	TRANIELLO TRUSTEE, DINA A	112 INGALLS RD	33.92	66,376	158,300	224,676
TREMBLAY, CHRISTOPHER V	RHODES-TREMBLAY, SHANNON C	400 NUTTING RD	2.1	58,545	185,784	244,329
TREMPE, RICHARD R	TREMPE, SUSAN M.	10 CONTOOCOOK AVE	0.37	46,095	110,444	156,539
TRIBA, CHRISTOPHER K	TRIBA, KRISTEN J	68 OVERVIEW DR	3.15	59,234	168,062	227,296
TRIMBLE, DAVID D	TRIMBLE, ELIZABETH P	55 THORNDIKE POND RD	1	85,160	101,799	186,959
TRIPP LIV TRUST, WALLACE & MARCIA	% MARCIA TRIPP	426 NUTTING RD	2.5	75,141	6,500	81,641
TRIPP, WALLACE W	% EDWARD JONES TRUST CO	PETERBOROUGH ST	2.5	75,141	0	75,141
TROMBLY, LILLIAN B	TROMBLY III, ERNEST H	SQUANTUM RD	25.01	6,347	0	6,347
TROY WATER WORKS		898 MOUNTAIN RD	154	207,900	0	207,900
TROYZ PROPERTY MANAGEMENT LLC		22 HUNT RD	0.41	46,257	114,304	160,561
TRUST, OYSTERCATCHER	% STUART P DAVIDSON	THORNDIKE POND RD	5.5	93,161	0	93,161
TRUST, OYSTERCATCHER		337 THORNDIKE POND RD	0.7	334,572	346,838	681,410
TULLIO FAMILY REVOC TRUST		259 TURNPIKE RD	4	64,346	189,975	254,321
TUMBLIN, SHERYLL LEE		22 PEACE DR	2	64,469	88,021	152,490
TURGEON, RAYMOND E	TURGEON, MICHELAINE	74 TOWN FARM RD	2.17	58,606	140,085	198,691
TURILLI, RAYMOND	TURILLI, ROBIN D	30 NELSON CIR	0.66	55,200	115,954	171,154
TUTTLE REVOC TRUST, RICHARD R	% CAROLYN CHILCOTE TRUSTEE	4 FOREST PARK	0	0	28,290	28,290

2011 Town of Jaffrey Property Inventory

Owner||CHR(39)||s Name	Co_grantee's Name	Location	Land in Acres	Total Assess. Land Value	Total Assess Improve.	Total Assess. Parcel Value
TWADDELL JR, EDWARD S	TWADDELL, MARY L	105 LACY RD	2.97	60,796	137,837	198,633
TWOMBLY, JEFFREY S	TWOMBLY, JILL M	36 PETERBOROUGH ST	0.21	38,364	111,284	149,648
TYLER, JOHN L	TYLER, SHARON G	23 PINECREST RD	0.34	45,911	128,693	174,604
UEDA TRUST, PEGGY LLYNN		267 OLD SHARON RD	1.7	55,354	68,294	123,648
ULRICH REALTY LLC		89 PETERBOROUGH ST	0.19	38,152	212,801	250,953
UNDERWOOD FAMILY LAND TRUST		22 DUNSHEE RD	281	89,127	255,168	344,295
UNDERWOOD FAMILY LAND TRUST		225 GREAT RD	3.59	60,849	104,765	165,614
UNDERWOOD, CHRISTOPHER		GILMORE POND RD	3.2	234,191	144	234,335
UNG, CHHUN	UNG, SAROM	6 DUVAL COOP MH PARK	0	0	21,800	21,800
UNITED CHURCH OF JAFFREY		54 MAIN ST	2.58	75,960	695,699	771,659
UPTON, DONALD A	UPTON, DORIS S	MOUNTAIN RD REAR	10	820	0	820
UPTON, DONALD A	STEARNS UPTON, DORIS	MOUNTAIN RD REAR	15	553	0	553
VAIANI, CHRISTOPHER	VAIANI, JOANNE M	7 MEADOW LN	0.81	41,635	110,194	151,829
VAILLANCOURT, MELISSA		111 MICHIGAN RD	1	54,886	104,677	159,563
VAILLANCOURT, PHYLLIS M		623 GILMORE POND RD	2.9	70,859	100,984	171,843
VAN BLARCOM, EDWARD J		113 HADLEY RD	1.8	54,246	387,223	441,469
VAN BLARCOM, EDWARD J	VAN BLARCOM, CARMEN C	PETERBOROUGH ST	13.39	4,881	0	4,881
VAN BRUNT, GORDON		10 FLETCHER DR	0.46	39,400	76,588	115,988
VAN DYKE, ROBERT		MOUNTAIN RD	58.86	125,932	0	125,932
VAN NESS LIV TRUST, JOHN H	VAN NESS LIV TRUST, PATRICIA W	11 JAQUITH RD	17.3	60,016	339,766	399,782
VAN NESS LIV TRUST, JOHN H	VAN NESS LIV TRUST, PATRICIA W	25 JAQUITH RD	2.74	60,106	106,739	166,845
VAN VOOREN JR, WILLIAM		19 PINE ST	0.23	38,573	101,308	139,881
VANHOUTEN, STEVEN L	VANHOUTEN, KAREN H	369 GREAT RD	2	67,954	153,630	221,584
VEAR, BRADLEY T		8 CHRISTIAN CT	0.14	37,564	136,436	174,000
VFW AMBULANCE GARAGE	JAFFREY, TOWN OF	119 MAIN ST	0.14	55,248	53,757	109,005
VIGNEAULT, MILDRED E		46 TOWN FARM RD	2	58,370	187,622	245,992
VISCEGLIE, NANCY	GRECO, FRANCESCO	8 HAMILTON CT	0.59	39,835	179,851	219,686
VISCEGLIE, STEPHEN M	VISCEGLIE, CAROLINE	100 FOREST PARK	0	0	37,669	37,669
VITELLO, JARED S	VITELLO, ALICIA M	98 SAWTELLE RD	3	55,223	169,673	224,896
VITELLO, JONATHAN P	VITELLO, SARAH E	361 NORTH ST	2.03	58,362	97,549	155,911

VORCE, REGINA G		482 GILMORE POND RD	0.33	191,549	153,553	345,102
VORCE, WILLIAM H	VORCE, GEORGETTE A	157 RIVER ST	1	46,609	18,777	65,386
WA-KLO INC		587 THORNDIKE POND RD	31	482,575	505,660	988,235
WAEGER, DOROTHY H		32 FOREST PARK	0	0	26,825	26,825
WAKEMAN, PRESTON G	WAKEMAN, LINDA M	9 CHARLONNE ST	0.19	44,856	87,254	132,110
WALKER, HAMILTON T	WALKER, KATHLEEN	30 LAKEWOOD DR	1.09	55,156	119,349	174,505
WALKER, MICHAEL D	WALKER, SHARON E	17 BRADLEY CT	0.37	53,992	134,687	188,679
WALKER, RACHEL		42 NUTTING RD	1.15	48,470	166,725	215,195
WALKER, ROBERT M	WALKER, MEREDITH A	43 LAKEWOOD DR	1.44	56,453	146,870	203,323
WALKER, STEVEN J		GREAT RD	44.24	2,613	0	2,613
WALKONEN, PAUL F	WALKONEN, ROSALIE M	11 PINE ST	0.3	38,943	92,870	131,813
WALL REVOCABLE TRUST, MICHAEL T		30 FIRST TAVERN RD	8.8	88,926	135,226	224,152
WALLACE, DENNIS M	WALLACE, LAURA A	203 INGALLS RD	13.78	57,531	228,592	286,123
WALLACE, RAYMOND J	WALLACE, CLARISSA A	119 FOREST PARK	0	0	35,820	35,820
WALLACE, ROBERT E		80 FOREST PARK	0	0	30,160	30,160
WALLEN, WAYNE	WALLEN, CLARITA	41 LETOURNEAU DR	0.51	44,432	115,230	159,662
WALLENSTEIN, ANDREW P	WALLENSTEIN, LINDA A	135 MAIN ST	0.61	39,850	92,881	132,731
WALLING TRUST, JANE ANN WILSON		222 GILSON RD	2.5	364,815	126,661	491,476
WALTER, DALE J	WALTER, TRACEY A	50 SOUTH SHORE DR	4.15	91,779	181,580	273,359
WARD, ROBERT P	WARD, LISA	161 NUTTING RD	3.4	60,286	88,659	148,945
WARREN, SHEILA A	WARREN, ALAN B	67 MONADNOCK VIEW DR	1.4	68,027	192,742	260,769
WATSON, ROBERT C	MCCLELLAN, AGATHE M	2 DUVAL COOP MH PARK	0	0	53,549	53,549
WE SERVE HIM, LLC		17 MAIN ST	0.07	45,887	170,912	216,799
WEBB, ANNE S N	WEBB, RICHARD C L	43 THORNDIKE POND RD	1.28	86,563	187,173	273,736
WEBB, CYNTHIA S		15 PARSONS LN	1.3	65,120	108,198	173,318
WEBB, LEIGH H		240 GILSON RD	1.93	353,100	322,587	675,687
WEBBER, ANDREW L	WEBBER, RUTH Q	19 HIGHLAND AVE	0.42	39,334	105,982	145,316
WEBER TRUST, PAUL		12 EVERGREEN LN	2.78	71,571	137,270	208,841
WEBSTER, JAMES M	WEBSTER, ELIZABETH M	188 PEABODY HILL RD	20	75,691	98,019	173,710
WECHSLER, THERESA MCDONOUGH		239-243 SQUANTUM RD	0.7	55,191	162,534	217,725
WEEKS JR, JOSEPH E		63 TURNER RD	9	42,469	12,149	54,618
WEIBEL REV LIV TRUST, KATHLEEN S		35 MAIN ST	0.26	38,752	157,911	196,663
WEIBEL REV LIV TRUST, KATHLEEN S		8 SCHOOL ST	0.36	37,204	245,953	283,157
WEIMANN, JAMES A	WEIMANN, CINDY C	243 GREAT RD	3.1	72,174	207,872	280,046

2011 Town of Jaffrey Property Inventory

Owner||CHR(39)||s Name	Co_grantee's Name	Location	Land in Acres	Total Assess. Land Value	Total Assess Improve.	Total Assess. Parcel Value
WEINER TRUSTEE, STEPHEN M	WEINER TRUSTEE, PATRICIA T	42 FIRST TAVERN RD	1.96	68,262	213,798	282,060
WEISS REYNOLD		17 TURNPIKE RD	0.25	63,772	129,078	192,850
WEISSMAN TRUSTEE, JOEL	WEISSMAN TRUSTEE, DEBORAH S	25 CHARLONNE ST #6	0.31	0	139,114	139,114
WEISSMAN TRUSTEE, JOEL	WEISSMAN TRUSTEE, DEBORAH S	388 GREAT RD	3	71,874	222,405	294,279
WELCH III, WILLIAM	WELCH, LESLIE	41 FIRST TAVERN RD	1.49	63,001	147,257	210,258
WENDELBOE LIV TRUST, EDWARD G	WENDELBOE LIV TRUST, JOAN M	304 GREAT RD	12	68,774	286,910	355,684
WENTWORTH, PETER A	WENTWORTH, ANNE W	96 SQUANTUM RD	0.72	47,180	124,921	172,101
WESTHEIMER TRUSTEE, ELLEN		55 TENACRES RD	12.9	92,025	89,585	181,610
WHALEN, WILLIS	WHALEN, DARLENE	TURNER RD	11	48,109	0	48,109
WHEELER TRUSTEE, JANET B		77 TENACRES RD	0.35	80,727	137,354	218,081
WHEELER, BENJAMIN J	WHEELER, ANN C	DEAN FARM RD	5.02	1,039	0	1,039
WHEELER, BENJAMIN J	WHEELER, ANN C	103 DEAN FARM RD	7.33	54,144	206,326	260,470
WHEELER, DANIEL A	WHEELER, LAURA A	26 GILMORE POND RD	0.14	39,820	98,033	137,853
WHICKER, HEATHER L	NORRIS, EDWARD J	90 NORTH ST	1.4	46,820	140,395	187,215
WHIPPEN JR, JOSEPH E		127 FITZWILLIAM RD	0.71	47,293	133,666	180,959
WHITE REV TRUST, PAMELA G		EMERY RD	15.2	1,246	0	1,246
WHITE REV TRUST, PAMELA G		75 EMERY RD	44.2	84,572	539,388	623,960
WHITE REV TRUST, PAMELA G		FISKE RD	49	4,018	0	4,018
WHITE REV TRUST, PAMELA G		FROST POND RD	74	7,318	0	7,318
WHITE, ANDREW N	JOHNSON, MELINDA C	88 GILSON RD	0.88	277,915	81,540	359,455
WHITE, DEBRA A		44 FOREST PARK	0	0	27,870	27,870
WHITE, DOROTHY		31 DARCIE DR	1	54,886	107,042	161,928
WHITE, JOHN A	WHITE, JANET	51 GILMORE POND RD	0.46	46,542	106,905	153,447
WHITE, JOHN W		GILMORE POND RD	4.2	75,474	0	75,474
WHITE, RICHARD S	WHITE, SHIRLEY R	40 LAKEWOOD DR	1.15	55,336	127,714	183,050
WHITESEL TRUSTEE, STEPHEN H	WHITESEL TRUSTEE, JENNIFER S	739 NORTH ST	2.1	55,800	179,820	235,620
WHITMAN JR, FRANK W	WHITMAN, KATHLEEN M	353 NORTH ST	5.07	61,096	110,124	171,220
WHITNEY, ALFRED L	WHITNEY, BARBARA C	62 FOREST PARK	0	0	24,710	24,710
WHITNEY, CHARLES B	KNIGHT, MARTHA	115 NORTH ST	1	48,020	168,004	216,024
WHITNEY, ROBERT D	WHITNEY, DANA M	54 FITCH RD	3.07	78,618	243,927	322,545

WHITON, JOYCE A	WHITON, KENNETH T	64 LACY RD	0.43	41,583	67,712	109,295
WHITTEMORE, JEFFREY PUTNAM	CASSEL, ROBIN E	282 GILSON RD	0.94	305,055	91,383	396,438
WIESENAUER, ROBERT F	WIESENAUER, MARY ANN	178 BRYANT RD	5.09	78,144	178,929	257,073
WIESENAUER, ROBERT W	WIESENAUER, SUSAN E	61 PRESCOTT RD	1.67	54,559	201,774	256,333
WIKTORSKI, KIMBERLY	BURNS, BRITTNI D	25 SOUTH SHORE DR	1.1	55,186	119,814	175,000
WILKIE, DAVID J		12 STRATTON RD	0.08	29,727	153,188	182,915
WILKINS, HEATHER ANNE		434 NORTH ST	0.62	46,992	117,348	164,340
WILKINS, JANET E		22 SCHOOL ST	0.21	34,488	129,671	164,159
WILLIAMS, KATHLEEN N		26 CONTOOCOOK AVE	0.38	46,183	84,595	130,778
WILLIAMS, ROBERT W	WILLIAMS, JANICE M	425 GREAT RD	4.94	77,694	189,927	267,621
WILLIS TRUSTEE, JANE		45 LAKEWOOD DR	1.18	55,513	110,685	166,198
WILSON, H STANLEY	WILSON, LINDA B	9 ERIN LN	1.15	48,470	131,288	179,758
WILTZ, ANGELA		77 NORTH ST	1.56	49,700	96,040	145,740
WIMPORY ET AL, ROBERT L	BEAL, DAVID B	40 NORTH ST	0.11	37,234	122,564	159,798
WIMPORY, ROBERT L		38 NORTH ST	0.27	38,929	258,957	297,886
WIMPORY, ROBERT L	HAYDEN,KELLY A	42 NORTH ST	0.18	38,029	174,667	212,696
WIMPORY, ROBERT L	HAYDEN-WIMPORY, KELLY	105 RIVER ST	1.03	44,521	147,314	191,835
WINICK, MARLENE R		HIGHLAND AVE	1.5	30,468	0	30,468
WINICK, MARLENE R		19 LAWRENCE ST	0.69	47,090	133,923	181,013
WINIECKI, MARC A	WINIECKI, ELIZABETH R	551 THORNDIKE POND RD	7.1	135,380	301,595	436,975
WINSLOW, BRIAN J	PELLETIER, KRISTEN C	23 CRESTVIEW DR	2.2	59,416	137,278	196,694
WITHAM, CHRISTINE S	WITHAM, BRIAN E	5 PARENT ST	0.1	43,691	93,604	137,295
WITSOE, DENNIS L	WITSOE, CATHERINE L	42 EMERY RD	0.37	46,097	40,983	87,080
WOLD, NANETTE		73 HOWARD HILL RD	0.8	47,420	154,151	201,571
WOLF CREEK INVESTMENTS LLC		53-55 HADLEY RD	4.56	224,234	837,611	1,061,845
WOLFINGER, THOMAS J	WOLFINGER, JOAN T	23 WOLFS WAY	1.96	78,384	214,416	292,800
WOOD JR, ALFRED W	PERRY, DONNA M	188 MAIN ST	3.4	48,588	104,685	153,273
WOOD SR, JAMES	WOOD, PAULINE A	105 FOREST PARK	0	0	34,847	34,847
WOOD, JILL I		33 FOREST PARK	0	0	41,991	41,991
WOODBOUND REALTY LLC		301 WOODBOUND RD	1.7	146,174	86,608	232,782
WOODBURY, BARBARA D		68 FOREST PARK	0	0	27,335	27,335
WOODLIFF, PATRICIA A		16 FORCIER WAY	0.23	45,386	49,189	94,575
WOODMAN, SCOTT D	WOODMAN, DANIELLE	65 FOREST PARK	0	0	26,243	26,243
WOODWARD IV, BARCLAY J		18 STRATTON RD	0.26	45,644	194,523	240,167

2011 Town of Jaffrey Property Inventory

Owner||CHR(39)||s Name	Co_grantee's Name	Location	Land in Acres	Total Assess. Land Value	Total Assess Improve.	Total Assess. Parcel Value
WOODWARD IV, BARCLAY J		12 TURNPIKE RD	0.1	43,691	168,730	212,421
WOOLLEY, PAUL J		6 BETH CR	2	78,408	144,303	222,711
WOOSTER JR, ROBERT P	WOOSTER, ELINOR R	39 WINDING BROOK RD	1.51	50,995	172,992	223,987
WOOSTER SR, ROBERT P	WOOSTER, LINDA M	95 AMOS FORTUNE RD	11.04	51,677	89,359	141,036
WOOSTER, BLANCHE		300 SQUANTUM RD	1.25	55,636	117,145	172,781
WOOSTER, BLANCHE D		SQUANTUM RD	1.03	52,362	0	52,362
WOOSTER, ROBERT P	WOOSTER, LINDA M	AMOS FORTUNE RD	9.61	48,255	0	48,255
WOOSTER, ROBERT P	WOOSTER, LINDA M	93 AMOS FORTUNE RD	23.87	84,419	202,066	286,485
WORKSPACES LLC		350 RIVER ST	1.99	72,775	188,965	261,740
WRIGHT TRUST, DENNIS & TUESDAY		124 PROCTOR RD	5.25	78,624	132,504	211,128
WRIGHT, DAVID J	WRIGHT ET AL, ELLEN D.	8 HILLCREST RD	0.72	47,358	148,073	195,431
WRIGHT, JEFFREY C		7 HILLCREST RD	0.25	43,342	35,573	78,915
WRIGHT, MARIE T		8 BROOK ST	0.21	38,330	70,454	108,784
WRIGHT, MARY		28 FOREST PARK	0	0	20,131	20,131
WRIGHT, STEVE W		34 TYLER HILL RD	0.6	47,045	99,228	146,273
WRIGHT, STEVEN W		36 TYLER HILL RD	0.44	44,082	11,375	55,457
WRIGHT, WALTER L	WRIGHT, DONNA L	86 FOREST PARK	0	0	27,828	27,828
YEAGLE, PID		76 MICHIGAN RD	1	54,886	100,919	155,805
YEBBA, ANTHONY N		103 LACY RD	3.69	57,256	133,214	190,470
YITZCHAK, DANIELLA L		23 SHERWOOD LN	4.2	83,048	206,708	289,756
YOST, JOHN E		WHITE RD	0.17	510	0	510
YOST, JOHN E		3 WHITE RD	0.38	39,231	86,622	125,853
YOUNG JR, GORDON C	YOUNG, DEBORAH A	79 LACY RD	2.95	60,736	126,452	187,188
YOUNG, FAITH A		67 FOREST PARK	0	0	26,347	26,347
YOUNGS, TRACY		FITZWILLIAM RD	10.74	1,224	0	1,224
YURENKA, KATRINA		7 DARCIE DR	1	54,886	114,719	169,605
ZIGHERA, MICHAEL B		79 DEAN FARM RD	2.9	54,410	93,979	148,389
ZIMMEL, JANE L		9 WEBSTER ST	0.5	58,370	62,533	120,903

TOWN CONTACT INFORMATION

Town Clerk **532-7861**	Monday – Wednesday 8:00 am to 3:30 pm Thursday – Noon to 7:00 pm Friday – 8:00 am to Noon
Tax Collector **532-7860**	Same as above
Selectmen's Office **Town Manager** **532-7880**	Monday – Friday 8:00 am to 4:30 pm Meetings – 2nd & 4th Monday @ 7:00 pm **Town Offices closed 2nd Friday @ Noon**
Assessors Office/ Zoning **532-7445**	Monday – Friday 8:00 am to 4:30 pm
Building Inspector **Health Officer** **532-7445**	Monday – Friday 7:00 am to 3:00 pm
Welfare Director **532-7880**	By appointment only
Planning & Economic Development **532-7880**	Monday – Friday 8:00 am to 4:30 pm
Finance Director **532-7880**	Monday – Friday 8:00 am to 4:30 pm
Police Department	Non Emergency Number 532-7865
Fire Department	Non Emergency Number 532-8377 Burn Permit Info. – 532-8377 mailbox 2
Library **532-7301**	Mon/Wed. – 10:00 am to 5:30 pm Tues/Thursday – 1:00 pm to 7:30 pm Friday – 10:00 am to 4:30 pm Saturday – 10:00 am to 2:00 pm
Recreation Department **532-7863**	Monday – Friday 8:00 am to 1:00 pm
Department of Public Works 532-6521 **Water Department 532-7870** **Wastewater Treatment Plant 532-6914**	Monday – Friday 7:00 am to 3:30 pm Monday – Friday 7:00 am to 3:30 pm
Transfer Station/Recycling Center **532-6819**	Tues/Wed/Fri. – 9:00 am to 4:00 pm Saturday – 8:00 am to 3:00 pm
TEAM Jaffrey **532-7168**	Monday – Thursday 9:00 am to 5:00 pm Friday 9:00 am – 1:00 pm

TOWN WEBSITE – www.townofjaffrey.com
Community Information Channel