


TOWN OF JAFFREY

NEW HAMPSHIRE

ANNUAL REPORT 2014





**Dedicated to
H. Charles “Charlie” Royce**

But mountain, adieu!
No more shall I view
The earth, from the spot where I stand;-
Half century hence,
Some Bard of keen sense
May take a broad glance at the land.

And fully recount
The scenes round the Mount
Made or moulded by human hand;
But this lofty Pile,
Unchanged all the while,
Will still be MONADNOCK the GRAND! ~

Thank you for your service to our town and our Mountain.

TABLE OF CONTENTS

DIRECTORY OF TOWN OFFICIALS	3
2014 Town Meeting Minutes	9
2015 Warrant	21
Layman's Warrant.....	27
2015 Budget	37
Indefinite Delegation of Authority	49
FINANCIAL REPORTS	53
2014 Audit Report	55
2014 Trustee of the Trust Funds Report	60
2014 Capital Reserve Funds	63
2014 Report of Expenditures	70
2014 Statement of Bonded Debt	73
2014 Summary Inventory of Valuation	74
2014 Tax Rate.....	76
Town Clerk's Report	77
Tax Collector's Report	78
Treasurer's Report	84
Alice Poole Fund Report	87
REPORTS — BOARDS, COMMISSIONS, AND COMMITTEES	89
Board of Selectmen	91
Town Moderator	92
Cemetery Committee.....	93
Conservation Commission	95
Contoocook and North Branch Rivers Local Advisory Committee	98
Economic Development Council.....	101
Emergency Management Director's Report	103
Historic District Commission	104
Library Treasurer	106
Library Trustees.....	108
Meetinghouse Committee.....	109
Monadnock Advisory Committee	110
Planning Board	111
Supervisors of the Checklist.....	112
TEAM Jaffrey.....	113
Jaffrey Rindge Memorial Ambulance	115
Zoning Board of Adjustment	117
REPORTS — STAFF.....	119
Town Manager.....	121
Building Inspector	123
Fire Department	124
Library Director.....	127
Overseer of the Public Welfare.....	128
Police Department	129
Prosecutor's Department	131
Public Works Department.....	132
Recreation Department.....	138
VITAL STATISTICS.....	141
JAFFREY COMMUNITY PROFILES	149
DIRECTORY OF TAXABLE PROPERTY.....	153

Front Cover Credits:

The Meetinghouse from Cutter's Hotel—site of the present 60-foot flagpole—sometime before 1884 (the year the clock was installed). Note that the front door has been moved one bay to the west. At this time, Conant High School was on the ground floor and the Town Offices and meeting room were on the second floor. Photograph by J. A. French.

Postcard view of the Clay Library probably soon after it opened in 1896. It was designed by H. M. Francis of Fitchburg, who was also the architect of the Rindge Library. A room on the second floor was provided for use as a Town Office. The Town Vault is still in place there. Photograph by E. D. Putnam.

Postcard view of the Monadnock Bank and the Town Office Building, ca. mid 1960s. It was designed by Alfred T. Granger Associates and opened in 1955. The site, formerly occupied by the Granite State Hotel, was donated by Mr. and Mrs. Julius Prescott. Photograph by Carleton Allen.

Present Town Office Building, January 2015. Originally a lumber warehouse for Goodnow's Department Store, then offices for CFX Bank, it was purchased by the Town, renovated and occupied in 1995. Photograph by Robert Stephenson.

For Archive copies of the past Jaffrey Town Reports beginning in 1878 see:

<http://www.library.unh.edu/digital/islandora/solr/search/%2520/1/category%3ANH%5C%20Cities%5C%20%2526%5C%20Towns~slsh~Jaffrey%2A~/dismax>

DIRECTORY OF TOWN OFFICIALS

ELECTED OFFICIALS

BOARD OF SELECTMEN

Kathleen Batchelder, Chairman	Term expires 2015
Thomas Rothermel	Term expires 2016
Donald MacIsaac	Term expires 2017

LIBRARY TRUSTEES

Stephanie Minter, Chairman	Term expires 2016
Mary Heafy, Vice-Chair	Term expires 2015
Steven Van Houten, Treasurer	Term expires 2016
Karl Putnum	Term expires 2015
Nancy Clapp, Alternate	Term expires 2015
Tammy Cummings, Secretary	Term expires 2017
Francis McBride	Term expires 2017

MODERATOR

Marc Tieger	Term expires 2016
Phil Cournoyer, Assistant (Appointed)	
Jeanne LaBrie, Assistant (Appointed)	

REPRESENTATIVES TO THE GENERAL COURT

Richard Ames	Term expires 2016
Douglas A. Ley	Term expires 2016
Frank Sterling	Term expires 2016

SUPERVISORS OF THE CHECKLIST

Gail Landy	Term expires 2019
Nancy Beiter	Term expires 2015
Bonnie Mitchell	Term expires 2015

TOWN CLERK

Kelly Rollins	Term expires 2017
Dawn Oswalt, Deputy (Appointed)	

TREASURER

Sandra Stewart	Term expires 2017
Theresa Chamberlain, Deputy (Appointed)	

TRUSTEES OF THE TRUST FUND

Frank Mieso	Term expires 2016
Gary Arceci	Term expires 2015
Robert Stephenson	Term expires 2017

DIRECTORY OF TOWN OFFICIALS

APPOINTED OFFICIALS

BUDGET COMMITTEE

Norman Langevin, Chairman	Term expires 2016
Susan Greenough	Term expires 2015
James VanCampen	Term expires 2015
Robert Schaumann	Term expires 2017
Jan Wilkins	Term expires 2017
Kevin Chamberlain	Term expires 2017
Kathleen Batchelder	Selectmen's Representative

CEMETERY COMMITTEE

Richard Boutwell, Member at Large	Term expires 2016
William Driscoll, Member at Large	Term expires 2017
Cynthia Hamilton, Member at Large	Term expires 2016
Kevin Sterling, Member at Large	Term expires 2015
Emily Preston, Member at Large	Term expires 2017
Randyl Cournoyer	Cournoyer Funeral Home
Charlie Turcotte	V.F.W. Representative
William Sheldon	American Legion/VFW Rep.
Robert Stephenson	Historical Society Representative
Paul St. Pierre	Genealogist
Kathleen Batchelder	Selectmen's Representative

CONSERVATION COMMISSION

Carolyn D Garretson, Chair	Term expires 2015
Matthew Amadon	Term expires 2017
Nancy Beiter	Term expires 2015
Nora Barton Bryant	Term expires 2015
Michael George	Term expires 2015
Francis McBride	Term expires 2017
Elizabeth Webster	Term expires 2017
Pamela Armstrong, Alternate	Term expires 2017
William Graf, Alternate	Term expires 2017
Patricia T Weiner, Alternate	Term expires 2016
Thomas Rothermel	Selectmen's Representative

CONTOOCOOK RIVER LOCAL ADVISORY COMMITTEE

Carolyn D. Garretson

ECONOMIC DEVELOPMENT COUNCIL

William Schofield, Chair	Term expires 2015
Larry Alvarez	Term expires 2015
Cathy Furze	Term expires 2015
Sam Hackler	Term expires 2017
Mike Shea	Term expires 2015
Donald MacIsaac	Selectmen's Representative
Jo Anne Carr	Director of Planning and Economic Development

EMERGENCY MANAGEMENT DIRECTOR

G. Clay Hollister

DIRECTORY OF TOWN OFFICIALS

HEALTH OFFICER

Robert Deschenes
Bruce Hautanen, Deputy Health Officer

HISTORIC DISTRICT COMMISSION

Ronald Reid, Chairman	Term expires 2015
Rick Stein, Vice Chair	Term expires 2014
Catherine Schiele, Secretary	Term expires 2014
Nancy Lloyd, VIS Rep.	Term expires 2016
Marijean Parry	Term expires 2014
Robert Deschenes	Planning Board Representative
Thomas Rothermel	Selectmen's Representative
Jack Minter, Alternate	

MEETINGHOUSE COMMITTEE

Janet Grant	Historic District Commission
Robert Stephenson	Village Improvement Society
Kathleen Batchelder	Selectmen's Representative

MONADNOCK ADVISORY COMMISSION

Ann Royce, Chairman
John Smith

PLANNING BOARD

Mark Kresge, Chairman	Term expires 2016
Edward Merrell, Vice Chairman	Term expires 2015
James Moore, Secretary	Term expires 2015
Richard Grodin	Term expires 2016
Robert Deschenes	Term expires 2016
Shirley Despres,	Term expires 2016
Candra Bergeron	Term expires 2016
Laurel McKenzie, Alternate	Term expires 2017
Donald MacIsaac	Selectmen's Representative

ZONING BOARD OF ADJUSTMENT

Lee Sawyer, Chairman	Term expires 2016
Raymond T. Dodge, Vice Chairman	Term expires 2016
Ernest J. Belletete	Term expires 2016
Marc Tieger	Term expires 2015
Andrew Webber	Term expires 2017
Phil Cournoyer, Alternate	Term expires 2015

T.E.A.M. JAFFREY BOARD OF DIRECTORS

Cathy Maki, President
Larry Alvarez, Vice President
Andy Bergeron, Secretary
Kerry Alvarez
Magda Baranowski
Dominique Caissie
Kate O'Neill
Norm Richardson
Melanie McDonald, Executive Director

DIRECTORY OF TOWN OFFICIALS

TOWN OF JAFFREY EMPLOYEES

TOWN OFFICE PERSONNEL

David Caron	Town Manager
Susan Richard	Administrative Assistant
Erlene Lemire	Secretary/Property Records
Dawn Oswalt	Tax Collector
Linda Langille	Finance Director
Robert Deschenes	Building Inspector/Health Officer
Jo Anne Carr	Dir. of Planning & Economic Dev.
Tania Rose	Fiscal/Utilities Assistant

FIRE DEPARTMENT (by Rank/Seniority)

Name	Title / Certifications	*Years of Service
David Chamberlain	Fire Chief / Firefighter II/EMT	24
Keith Dupuis	Assistant Fire Chief / Firefighter II/EMT	21
Mark Bosse	Captain / Firefighter II/EMT	28
Chris Bergeron	Captain / Firefighter I/EMT	25
Andy Baranowski	1st Lieutenant / Firefighter I	21
Dave Kemp	2nd Lieutenant / Firefighter II	22
Raymond Turilli	3rd Lieutenant / Firefighter II/EMT I	9
Richard Trempe	Firefighter II	RETIRED 20
Mike Greenough	Firefighter II/EMT A	18
Dean Deschenes	Firefighter II	13
Kris Shelley	Firefighter II/EMT I	11
Mark Lambert	Firefighter II/EMT	10
Clayton Olin	Firefighter II/EMT	Resigned 7
James Golisano	Firefighter I	7
John Doherty	Firefighter II/EMT	4
Eric Hansen	Firefighter II	4
Homer Davis	Firefighter II/EMT	4
Scott McLaughlin	Firefighter I	3
Bob Areias	Firefighter I	Resigned 3
Greg Beals	Probationary FF/SCBA	2*
John Brown	Firefighter II	2
Shawn Chamberlain	Firefighter II/EMT I	1
Eric Sheldon	Probationary FF/SCBA	1
Chastity Dupuis	Probationary FF/SCBA/ EMT	1
Andrew Chesney	Firefighter II/EMT	1
Tyler Cullinane	Probationary FF	Resigned
Nate Baldwin	Probationary FF/SCBA	
David Griffiths	Probationary FF/SCBA	
Shamus Donovan	Probationary FF/SCBA	
Clayton Lampinen	Probationary FF/SCBA / EMT	

*Years of Service based 2014 anniversary of hiring date

*Active Military Leave

DIRECTORY OF TOWN OFFICIALS

LIBRARY PERSONNEL

Carol Roberts
Linda Gleason
Marilyn Simons
Sheila Vanderhorst
Edwin Kerman

Interim Director
Library Assistant
Library Assistant
Children's Librarian
Library Assistant

OVERSEER OF PUBLIC WELFARE

Mary Drew

Director

POLICE DEPARTMENT

William Oswalt
Terry Choate
Craig Tucker
Scott Stevens
Joseph Hileman
Christopher Anderson
Joseph Golinski
Thomas Bishop
Jeremy Leblanc
Christopher LaBrecque
Frank Groeber
Robert Fetzner
Denise Chatel
Jacqueline Duval
Paul Dionne
Philip LaBrie
Paul St. Pierre
Patrick Greenough

Chief
Lieutenant
Sergeant
Sergeant
Detective/Master Patrolman
Officer
Master Patrolman
Officer
Officer
Officer
Officer
Part-time Officer
Executive Assistant
Crossing Guard
Crossing Guard
Crossing Guard
Crossing Guard
Crossing Guard

PUBLIC WORKS DEPARTMENT

Randall W. Heglin
Douglas H. Starr
Bruce Hautanen
Thomas Lambert
Andrew Baranowski
Averil Currier
Janet Chalke
Sherry Blood
Bruce Hanson
James Eddy
David Kemp
Damon Poor
James Price
Howard Eaves
Glenn Ruschioni

Director
Town Engineer
Highway Foreman/Road Agent
Water Div. Foreman/Water Oper. II
Water Operator I
Administrative Secretary
Transfer/Recycling Ctr.(Supervisor)
Transfer/Recycling Ctr. Operator
Transfer/Recycling Ctr. Operator
Truck Driver
Mechanic
Truck Driver
Equipment Operator
Truck Driver
Building/Maint. Craft Person - Laborer

DIRECTORY OF TOWN OFFICIALS

RECREATION DEPARTMENT

Walter Pryor
Caren Lewis
Janet Sullivan
Alan Morris
Karen Morris

Director
Part-time Administrative Assistant
Part-time Sr. Program Coordinator
Maintenance Technician
Part-time Program Leader

REGIONAL PROSECUTOR

Richard Carpenter, Jr.
Michelle Szalanski

Prosecutor
Legal Assistant

RESULTS OF THE
ANNUAL TOWN MEETING
MARCH 11, 2014



2014 ANNUAL MEETING MINUTES

STATE OF NEW HAMPSHIRE TOWN OF JAFFREY ANNUAL TOWN MEETING WARRANT 2014

Elections – March 11, 2014 (8:00 a.m. to 7:00 p.m.)
Business Meeting – March 15, 2014 (9:00 a.m.)

TO: The inhabitants of the Town of Jaffrey, in the County of Cheshire, in the State of New Hampshire, qualified to vote in Town affairs:

You are hereby notified to meet at the Veterans of Foreign War, Post 5613 in said Jaffrey on Tuesday, the 11th of March, 2014 at eight o'clock in the forenoon (polls close at 7:00 p.m.) to vote for the town officers and to act on other questions as required by law to be decided by official ballot (Article 1 and 2). Pursuant to RSA 39:2-A2 and the vote of the Town at the adjourned session of Town Meeting on March 13, 1979 and the Town Meeting on March 13, 1993, the business portion of the meeting will be recessed until nine o'clock in the forenoon, Saturday, March 15, 2014, at the Ernest J. Pratt Auditorium in Jaffrey, at which time the Town will act on all subjects described in the following Warrant Articles except those requiring action by official ballot:

Art. 1. To choose the following Town Officers: (by Official Ballot)

Selectman	one person for three-year term	Donald MacIsaac	437
Moderator	one person for two-year term	Marc Tieger	545
Town Clerk	one person for three-year term	Kelly Rollins	548
Trustee of Trust Funds	one person for three-year term	Robert Stephenson	513
Library Trustee	two persons for three-year terms	Tammy Cummings	533
Supervisor of the Checklist	one person for three year term	Janet Wilkins	509
Town Treasurer	one person for three-year term	Sandra Stewart	535

Art. 2. To see if the Town will vote to adopt the following amendments to the Jaffrey Zoning Ordinance, as proposed by the Jaffrey Planning Board to be voted by Official Ballot: (The exact text of each of the proposed changes is available at the Town Clerk's office, on the Town website and at the polling place.)

1. Are you in favor of Amendment #1 to the Jaffrey Zoning Ordinance as proposed by the Planning Board? This article amends Section XVI, Impact Fee Ordinance, to amend Article XV, Establishment and Review of Fees?

Yes – 465 No – 90

2. Are you in favor of Amendment #2 to the Jaffrey Zoning Ordinance as proposed by the Planning Board? This article amends Section IV, General Provisions That May Apply to More Than One Zoning District, Section 4.9, 4.22 – 4.25, and Section 5.1 Explanatory Notes Defining Frontage and Setback?

Yes – 407 No – 136

3. Are you in favor of Amendment #3 to the Jaffrey Zoning Ordinance as proposed by the Planning Board? This article makes administrative changes to the Jaffrey Land Use Code to improve clarity and organization.

Yes – 422 No – 125

2014 ANNUAL MEETING MINUTES

Adjourned Session of the Annual Town Meeting

The meeting was called to order at 9:00 am. The attendants were asked to stand as the Boy Scouts from Troop 3: Michael Johnson, Bradley Hector and Alex Wentworth presented the colors and led the assembly in the Pledge of Allegiance. Molly Caoutte, a Junior from Conant High School sang the National Anthem.

The moderator, Marc Tieger, the said the following: “Good morning. Sometime in the late 1960’s or early 1970’s these words were written by Alice Lehtinen, who was the co-author with Albert Annett of Volumes I and II of the History of Jaffrey and the author of Volume III. The words are as appropriate today as they were then and for years and years before:

Jaffrey has a healthy social climate, evident at that ancient New England institution, the Town Meeting. Here democracy can be seen at work. Here all voters have a chance to say their say as well as cast their ballots. Here it is often clear that relative newcomers on the voting list have as much interest in Jaffrey’s well-being as the older residents. All Jaffrey people take pride in their town, holding their heads high, even as Monadnock that towers above all.

As we meet this morning in the shadow of our Mount Monadnock it is incumbent upon us, be we recent arrivals or those whose ancestors were here at the incorporation of Jaffrey, to be mindful of Miss Lehtinen’s words.

Each of us has her or his own ideas, convictions, and philosophies in which we passionately believe and it’s only natural that at times we will disagree. But let’s disagree with respect and civility, let’s not just listen but hear what our neighbor is saying and above all, let’s remember that each of us in this room wants the same thing: what is best for this wonderful community, this wonderful Town of Jaffrey, that we call home, and the continuation of our traditional Town Meeting.

Mr. Tieger then asked everyone to be seated. He then introduced the head tables: the Board of Selectmen, Town Manager, Department Heads, Budget Committee, Supervisors of the Checklist and the Assistant Moderator, Phil Cournoyer who would be moderating a few of the articles and overseeing the ballot boxes for any secret ballot articles.

Mr. Tieger then went over some basic guidelines for how our town meeting is conducted. Mr. Tieger encouraged the assembly to partake in the food and beverages being sold in the lobby by the Fast Food group for the Jaffrey Fire Department.

Mr. Tieger then recognized Chairman of the Board of Selectmen, Don MacIsaac

Mr. MacIsaac then offered the following Proclamations:

“Whereas, Kenneth Campbell served the Town of Jaffrey with honor and distinction as a member of the Zoning Board of Adjustment;

Now, therefore, be it resolved and proclaimed in Town Meeting convened March 15, 2014, that the Town of Jaffrey wishes to express our thanks and sincere gratitude and that this expression of our thanks be made a part of the official record of this meeting.”

“Whereas, James Dumont served the Town of Jaffrey with honor and distinction as a member of the Zoning Board of Adjustment;

2014 ANNUAL MEETING MINUTES

Now, therefore, be it resolved and proclaimed in Town Meeting convened March 15, 2014, that the Town of Jaffrey wishes to express our thanks and sincere gratitude and that this expression of our thanks be made part of the official record of this meeting.”

“Whereas, John W. McCarthy served the Town of Jaffrey with honor and distinction as a member of the Planning Board;

Now, therefore, be it resolved and proclaimed in Town Meeting convened March 15, 2014, that the Town of Jaffrey wishes to express our thanks and sincere gratitude and that this expression of our thanks be made part of the official record of this meeting.”

“Whereas, Steve Walker served the Town of Jaffrey with honor and distinction as a member of the Economic Development Council;

Now, therefore, be it resolved and proclaimed in Town Meeting convened March 15, 2014, that the Town of Jaffrey wishes to express our thanks and sincere gratitude and that this expression of our thanks be made part of the official record of this meeting.”

“Whereas, James VanCampen served the Town of Jaffrey with honor and distinction as a member of the Budget Committee;

Now, therefore, be it resolved and proclaimed in Town Meeting convened March 15, 2014, that the Town of Jaffrey wishes to express our thanks and sincere gratitude and that this expression of our thanks be made part of the official record of this meeting.”

“Whereas, William Gilson served the Town of Jaffrey with honor and distinction as a member of the Budget Committee;

Now, therefore, be it resolved and proclaimed in Town Meeting convened March 15, 2014, that the Town of Jaffrey wishes to express our thanks and sincere gratitude and that this expression of our thanks be made part of the official record of this meeting.”

“Whereas, Caroline Hollister served the Town of Jaffrey with honor and distinction as a member of the Supervisor of the Checklist;

Now, therefore, be it resolved and proclaimed in Town Meeting convened March 15, 2014, that the Town of Jaffrey wishes to express our thanks and sincere gratitude and that this expression of our thanks be made part of the official record of this meeting.”

“Whereas, Mary Jo Marvin served the Town of Jaffrey with honor and distinction as a member of the Library Trustees;

Now, therefore, be it resolved and proclaimed in Town Meeting convened March 15, 2014, that the Town of Jaffrey wishes to express our thanks and sincere gratitude and that this expression of our thanks be made part of the official record of this meeting.”

“Whereas, Richard Porter served the Town of Jaffrey with honor and distinction as a member of the Library Trustees;

2014 ANNUAL MEETING MINUTES

Now, therefore, be it resolved and proclaimed in Town Meeting convened March 15, 2014, that the Town of Jaffrey wishes to express our thanks and sincere gratitude and that this expression of our thanks be made part of the official record of this meeting.”

“Whereas, Teresa Sargent served the Town of Jaffrey with honor and distinction as a member of the Historic District Commission;

Now, therefore, be it resolved and proclaimed in Town Meeting convened March 15, 2014, that the Town of Jaffrey wishes to express our thanks and sincere gratitude and that this expression of our thanks be made part of the official record of this meeting.”

“Whereas, Gail Therriault served the Town of Jaffrey with honor and distinction as a member of the T.E.A.M. Jaffrey Board of Directors;

Now, therefore, be it resolved and proclaimed in Town Meeting convened March 15, 2014, that the Town of Jaffrey wishes to express our thanks and sincere gratitude and that this expression of our thanks be made part of the official record of this meeting.”

“Whereas, Melinda Blake served the Town of Jaffrey with honor and distinction as a member of the T.E.A.M. Jaffrey Board of Directors;

Now, therefore, be it resolved and proclaimed in Town Meeting convened March 15, 2014, that the Town of Jaffrey wishes to express our thanks and sincere gratitude and that this expression of our thanks be made part of the official record of this meeting.”

The resolutions were accepted by acclamation

Mr. Tieger introduced the microphone handlers as Shelby Barden, Eva Quill and Owen Lodge from Conant High School Honor Society.

Mr. Tieger gave special thanks to Steve Rigapoulos for his continuation of making the Town Banner.

Mr. Tieger stated that the warrant had been posted at the Jaffrey Public Library and Post Office.

Mr. Tieger proposed to waive reading of the Warrant in its entirety. It was so moved and seconded.

Mr. Tieger then read the results of Tuesday’s voting.

Art. 3. That all reports submitted by Town Officers be accepted as read and as printed in the Town Report.

Selectman Don MacIsaac moved the article and Kathy Batchelder seconded. Don MacIsaac addressed the article. He did make one correction for the information he stated last year at Town Meeting. Jeanne LaBrie did not start her first term as selectwomen in 1949. No date was given.

The article passed by voice vote.

Art. 4. To see if the Town will vote to approve the cost items in the collective bargaining agreement reached between the Select Board and AFSCME Local 2973, Department of Public Works employees, which calls for the following increases in salaries and benefits at the current staffing level

Fiscal Year	Estimated Increase
2014	\$14,668
2015	\$14,962

2014 ANNUAL MEETING MINUTES

And further to raise and appropriate the total sum of \$14,668 (Fourteen thousand six hundred sixty eight dollars) for the current fiscal year and authorize the withdrawal of \$2,730 from the Water Department Fund (with the balance of \$11,938 to come from general taxation), such total sum representing the additional costs attributable to the increase in salaries and benefits required by the new agreement over those that would be paid at current staffing levels. *Recommended by the Select Board (3-0) and Budget Committee (6-0)*

Selectwomen Kathy Batchelder moved the article and Don MacIsaac seconded. Kathy Batchelder addressed the article and with no discussion the article was moved to vote. **The article passed by voice vote.**

Art. 5. Shall the Town, if Article 4 is defeated, authorize the governing body to call one special meeting, at its option, to address Article 4 cost items only? *Recommended by the Select Board (3-0).*

Since Article 4 was passed, a motion was made by Kathy Batchelder and seconded by Don MacIsaac to pass over this article. **So carried.**

Art. 6. To see if the Town will vote to approve the cost items in the collective bargaining agreement reached between the Select Board and AFSCME Local 3657, Police Department employees, which calls for the following increases in salaries and benefits at the current staffing level:

Fiscal Year	Estimated Increase
2014	\$13,642
2015	\$13,913

And further to raise and appropriate the sum of \$13,642 (Thirteen thousand six hundred forty two dollars) for the current fiscal year, such sum representing the additional costs attributable to the increase in salaries and benefits required by the new agreement over those that would be paid at current staffing levels. *Recommended by the Select Board (3-0) and Budget Committee (6-0.)*

Selectwoman Kathy Batchelder moved the article and Don MacIsaac seconded. Kathy Batchelder addressed the article. **Article was passed by voice vote.**

Art. 7. Shall the Town, if Article 6 is defeated, authorize the governing body to call one special meeting, at its option, to address Article 6 cost items only? *Recommended by the Select Board (3-0).*

Since Article 6 was passed, a motion was made by Kathy Batchelder and seconded by Don MacIsaac to pass over this article. **So carried.**

Art. 8. To see if the town will vote to establish a revolving fund pursuant to RSA 31:95-h, for the purpose of police special details. All revenues received for police special details will be deposited into the fund, and the money in the fund shall be allowed to accumulate from year to year, and shall not be considered part of the town's general fund unassigned fund balance. The town treasurer shall have custody of all moneys in the fund, and shall pay out the same only upon order of the governing body and no further approval is required by the legislative body to expend. Such funds may be expended only for the purpose for which the fund was created. *Recommended by the Select Board (3-0).*

Selectman Tom Rothermel moved the article and Kathy Batchelder seconded. Tom Rothermel addressed the article. After brief questions for clarification the article was moved to vote. **Article passed by voice vote.**

Art. 9. To see if the Town will vote to raise and appropriate the following sums for the operation of the water and sewer systems, to be funded entirely through user fees and other non-property tax resources:

2014 ANNUAL MEETING MINUTES

Water Department	\$ 1,106,739
Sewer Department	\$ 1,855,195
	\$ 2,961,934

Recommended by the Select Board (3-0) and Budget Committee (6-0).

Budget Committee Chairman Norm Langevin moved the article and Don MacIsaac seconded. Norm Langevin addressed the article. With few questions and comments the article was moved to vote.

The article was passed by voice vote.

Town Moderator Marc Tieger requested and received concurrence to move and take action on Articles 31-33.

Art. 31. That the New Hampshire State Legislature join nearly 500 municipalities and 16 other states, including all other New England states, in calling upon Congress to move forward to a constitutional amendment that guarantees the right of our elected representatives and of the American people to safeguard fair elections through authority to regulate political spending, and clarifies that constitutional rights were established for people, not corporations.

That the New Hampshire Congressional delegation support such a constitutional amendment.

That the New Hampshire State Legislature support such an amendment once it is approved by Congress and sent to the state for ratification.

The record of the vote approving this article shall be transmitted by written notice to Jaffrey's congressional delegation, and to Jaffrey's state legislators, and to the President of the United States informing them of the instructions from their constituents by the selectmen within 30 days of the vote. Submitted by petition.

Bill Graf moved the article and John Field seconded. Bill Graf addressed the article. After a few comments and questions the article was moved to vote. **The article passed by voice vote.**

Phil Cournoyer moderated the next two articles.

Art. 32. We the undersigned registered voters of the Town of Jaffrey do hereby petition to have the following article added to the Town Meeting Warrant for 2014.

We recognize and affirm:

- Jaffrey voters have a fundamental and inherent right to an anonymous ballot cast in secret in all elections.
- All citizens and election officials in our town share a fundamental right and responsibility to verify and ensure that ballots are counted and reported accurately.

Submitted by petition

Deb Sumner moved the article and James Poplin seconded. Deb Sumner addressed the article. After close to thirty minutes of lively questions, comments and opinions, the article was moved to vote. A standing vote was taken and the results were as follows: Yes – 24 No – 77

The article was defeated.

Art. 33. We the undersigned registered voters of the Town of Jaffrey do hereby petition to have the following article added to the Town Meeting Warrant for 2014.

2014 ANNUAL MEETING MINUTES

To see if voters want town and election officials to comply with recommendations of 2009 State Advisory Committee Report and develop a plan for our approval in March 2015 that protects our right and responsibility to verify and ensure ballots are counted and reported accurately.

From, p. 21: "Ballot counting accuracy, security and credibility are essential for a democracy to function. Ongoing efforts to test accuracy and maintain security for tabulators and paper ballots must be supported by the cities and towns responsible for counting ballots in elections. The primary cost of tabulator testing and security must be borne by the towns and cities."

The Town's plan should inspire public confidence in elections by protecting against known electronic voting risks:

- Verify that computer is tallying ballots accurately on election day.
- Find common errors voters make in marking ballots and provide voter education as needed.

Submitted by petition

James Poplin moved the article and Deb Sumner seconded. James Poplin addressed the article. Deb Sumner also quoted RSA 659:42. After questions, comments and debate the article was moved vote. Voting was by secret ballot. Yes – 30 No – 94
The article was defeated

Marc Tieger moderated the next article

Art. 10. To see if the Town will vote to raise and appropriate the sum of \$6,103,813 (Six million, one hundred three thousand, eight hundred thirteen dollars) for general municipal operations. *Recommended by the Select Board (3-0) and Budget Committee (6-0).*

Selectman Don MacIsaac moved the article and Kathy Batchelder seconded. Don MacIsaac addressed the article. Norm Langevin also addressed and presented a PowerPoint which explained the Budget Committee's review process, approach to the budget and plan to fund capital items. With no discussion the article was moved to a vote. **The article was passed by a voice vote.**

Art. 11. To see if the Town will vote to raise and appropriate the sum of \$1,000 (One thousand dollars) to be deposited into the Cemetery Trees Trust Fund established in 2007. *Recommended by the Select Board (3-0) and Budget Committee (6-0).*

Selectman Don MacIsaac moved the article and Kathy Batchelder seconded. Don MacIsaac addressed the article. With no discussion the article was moved to vote. **The article was passed by voice vote.**

Art. 12. To see if the Town will vote to raise and appropriate the sum of \$2,000 (Two thousand dollars) to be deposited into the Gravestone Restoration Trust Fund established in 2000. *Recommended by the Select Board (3-0) and Budget Committee (6-0).*

Selectman Don MacIsaac moved the article and Kathy Batchelder seconded. Don MacIsaac addressed the article. With no discussion the article was moved to vote. **The article was passed by voice vote.**

Art. 13. To see if the Town will vote to raise and appropriate the sum of \$3,000 (Three thousand dollars) to be deposited into the Meeting House Trust Fund established in 1991. *Recommended by the Select Board (3-0) and Budget Committee (6-0).*

2014 ANNUAL MEETING MINUTES

Selectwoman Kathy Batchelder moved the article and Tom Rothermel seconded. Kathy Batchelder addressed the article. With no discussion the article was moved to vote. **The article was passed by voice vote.**

Art. 14. To see if the Town will vote to raise and appropriate the sum of \$24,500 (Twenty four thousand five hundred dollars) to be added to the Property Revaluation Capital Reserve Fund previously established to pay for the NH constitutionally required revaluation of property every five years. *Recommended by the Select Board (3-0) and Budget Committee (6-0)* Selectman Tom Rothermel moved the article and Kathy Batchelder seconded. Tom Rothermel addressed the article. With no discussion the article was moved to vote. **The article was passed by voice vote.**

Art. 15. To see if the Town will vote to raise and appropriate the sum of \$75,000 (Seventy five thousand dollars) to be deposited into the Municipal Building Maintenance Capital Reserve Fund established in 2010 pursuant to RSA 35:1. *Recommended by the Select Board (3-0) and Budget Committee (6-0).*

Selectwoman Kathy Batchelder moved the article and Tom Rothermel seconded. Kathy Batchelder addressed the article. **The article was passed by voice vote.**

Art 16. To see if the Town will raise and appropriate the sum of \$100,000 (One hundred thousand dollars) for the purchase of a medium duty dump truck (approx. GVW 19,500 lbs.) with plow for the Highway Department. Town Moderator Marc Tieger announced that this article should read \$97,200. *Recommended by the Select Board (3-0) and Budget Committee (6-0).*

Selectman Tom Rothermel moved the article and Kathy Batchelder seconded. Tom Rothermel addressed the article. Mr. Rothermel did state that the bid for the dump truck was at \$97,200. With no discussion the article was moved to vote. **The article at \$97,200 was passed by voice vote.**

Art 17. To see if the Town will raise and appropriate the sum of \$150,000 (One hundred fifty thousand dollars) for the purchase of a backhoe for the Highway Department with the source of funds being \$50,000 from the Water Fund, \$50,000 from the Sewer Fund and \$50,000 from the General Tax Revenue. Town Moderator Marc Tieger announced that this article should read \$143,500, with \$47,833 each from the Water and Sewer Funds and \$47,834 from the General Fund. *Recommended by the Select Board (3-0) and Budget Committee (6-0).*

Selectman Tom Rothermel moved the article and Kathy Batchelder seconded. Tom Rothermel addressed the article. After some brief questions and comments the article was moved to vote. **The article at \$143,500 was passed by voice vote.**

Art 18. To see if the Town will raise and appropriate the sum of \$143,000 (One hundred forty-three thousand dollars) for the purchase of a six-wheel dump truck, sander and plow. Town Moderator Marc Tieger announced that this article should read \$132,500. *Recommended by the Select Board (3-0) and Budget Committee (6-0).*

Selectman Tom Rothermel moved the article and Kathy Batchelder seconded. Tom Rothermel addressed the article. With no discussion the article was moved to vote. **The article at \$132,500 was passed by voice vote.**

Art 19. To see if the Town will raise and appropriate the sum of \$56,000 (Fifty-six thousand dollars) for the replacement of the Fire Department Command Vehicle and authorize the withdrawal of \$26,000 (Twenty-six thousand dollars) from the Fire Department Equipment Capital Reserve Fund created for that purpose. The balance of \$30,000 (Thirty thousand dollars) is to come from general taxation. *Recommended by the Select Board (3-0) and Budget Committee (5-0-1)*

Selectwoman Kathy Batchelder moved the article and Tom Rothermel seconded. Kathy Batchelder addressed the article. With one question for clarification on the capital reserve fund there was no other discussion so the article was moved to vote. **The article was passed by voice vote.**

2014 ANNUAL MEETING MINUTES

Art. 20. To see if the Town will raise and appropriate \$5,000 (Five thousand dollars) to be deposited into the Land Acquisition Capital Reserve Fund established in 2008 under the provisions of RSA 35:1. *Recommended by the Select Board (3-0) and Budget Committee (6-0)*

Selectman Don MacIsaac moved the article and Kathy Batchelder seconded. Don MacIsaac addressed the article. With no discussion the article was moved to vote. **The article passed by voice vote.**

Art. 21. To see if the Town will vote to accept the Stone Arch Bridge Tax Increment Finance District Financing Plan. *Recommended by the Select Board (2-0)*

Selectman Don MacIsaac moved the article and Tom Rothermel seconded. Don MacIsaac addressed the article. It was noted that state law requires voter approval of the plan only when amendments are being proposed. After some brief questions and comments the article was moved to a vote. **The article was passed by voice vote.**

Art. 22. To see if the Town will vote to accept the Downtown Tax Increment Finance District Financing Plan. *Recommended by the Select Board (2-0)*

Selectman Don MacIsaac moved the article and Kathy Batchelder seconded. Don MacIsaac addressed the article. It was noted that state law requires voter approval of the plan only when amendments are being proposed. After few brief questions and comments the article was moved to a vote. **The article passed by voice vote.**

Art. 23. To see if the Town will vote to raise and appropriate the sum of \$4,963 (Four thousand nine hundred sixty three dollars) to Southwestern Community Services, Inc. (SCS), a private non-profit, Community Action Agency. In 2012-2013 SCS provided 1,218 units of service to the citizens of Jaffrey totaling \$496,302.70 in direct assistance. SCS is requesting 1% of the amount of that direct assistance equaling \$4,963.00. The 1% request results in an increase from the amount requested in 2013-2014. Submitted by Petition. *Recommended by the Select Board (3-0) and Budget Committee (6-0).*

Indira Smart moved the article and Owen Houghton seconded; Indira Smart addressed the article. With no discussion the article was moved to a vote. **The article was passed by voice vote.**

Art. 24. To see if the Town will vote to raise and appropriate the sum of Seventeen Thousand Dollars (\$17,000) to Home Healthcare, Hospice and Community Services to support the continuance of visiting nursing and hospice services being provided to the residents of Jaffrey. Submitted by Petition. *Recommended by the Select Board (3-0) and Budget Committee (6-0).*

Ilona Kwiecien moved the article and Mildred Vigneault seconded; with one concern and with clarification given by Norm Langevin the article was moved to vote. **The article passed by voice vote.**

Art. 25. To see if the Town will raise and appropriate the sum of \$30,000.00 for support of the Jaffrey-Rindge Memorial Ambulance, a non-profit agency, or take any action relating thereto. Submitted by petition. *Recommended by the Select Board (3-0) and Budget Committee (6-0).*

Marc Winiecki moved the article and Frank Sterling seconded; with Marc Winiecki addressing the article. After a couple of comments the article was moved to vote. **The article passed by voice vote.**

Art. 26. To see if the Town will vote to raise and appropriate the sum of \$8,000 for the support of the Monadnock Community Early Learning Center, a non-profit agency, or take any other action relating thereto. Submitted by Petition. *Recommended by the Select Board (3-0) and Budget Committee (4-2).*

Jessica Morrello moved the article and Karen Lane seconded; with Karen addressing the article. After few comments and with clarification the article was moved to a vote. **The article passed by voice vote.**

2014 ANNUAL MEETING MINUTES

Art. 27. To see if the Town will vote to raise and appropriate the sum of \$7,000 to The Community Kitchen, Inc. located in Keene, NH for services provided to Jaffrey residents. Submitted by Petition. *Recommended by the Select Board (3-0) and Budget Committee (6-0).*

Frank Sterling moved the article and Joanne Buck seconded. Frank Sterling addressed the article. With no discussion the article was moved to vote. **The article passed by voice vote.**

Art. 28. To see if the Town of Jaffrey will raise and appropriate the sum of \$1,500.00 for the support of The River Center, a nonprofit agency providing services to the citizens of Jaffrey, or take any action relating thereto. Submitted by petition. *Not recommended by the Select Board (0-3) and the Budget Committee (1-5).*

Frank Sterling moved the article and Owen Houghton seconded; with Frank addressing the article. With no discussion the article was moved to vote. **The article passed by voice vote.**

Art. 29. To see if the Town will vote to raise and appropriate the sum of \$6,821 for the support of the Monadnock Family Services, or take any other action relating thereto. Submitted by Petition. *Recommended by the Select Board (3-0) and Budget Committee (6-0)*

Bill Driscoll moved the article and Owen Houghton seconded. Bill Driscoll addressed the article. With no discussion the article was moved to vote. **The article passed by voice vote.**

Art. 30. To see if the Town will vote to raise and appropriate the sum of \$3,500 to the Jaffrey Civic Center to help support its ongoing community activities and events. Submitted by petition. *Not recommended by the Select Board (1-2) and the Budget Committee (2-4).*

Bill Schofield moved the article and Bill Driscoll seconded. Bill Driscoll addressed the article. After a few comments and questions the article was moved to vote. **The article passed by voice vote.**

Art. 34. To take up any other business which may come legally before this meeting.

With no further business to take up the meeting was adjourned at 12:48 p.m.

Respectfully submitted by:

Kelly Rollins
Jaffrey Town Clerk

2015 Warrant



2015 WARRANT

STATE OF NEW HAMPSHIRE
TOWN OF JAFFREY
ANNUAL TOWN MEETING WARRANT
2015

Elections – March 10, 2015 (8:00 a.m. to 7:00 p.m.)
Business Meeting – March 14, 2015 (9:00 a.m.)

TO: The inhabitants of the Town of Jaffrey, in the County of Cheshire, in the State of New Hampshire, qualified to vote in Town affairs:

You are hereby notified to meet at the Veterans of Foreign War, Post 5613 in said Jaffrey on Tuesday, the 10th of March, 2015 at eight o'clock in the forenoon (polls close at 7:00 p.m.) to vote for the town officers and to act on other questions as required by law to be decided by official ballot. Pursuant to RSA 39:2-a and the vote of the Town at the adjourned session of Town Meeting on March 13, 1979 and the Town Meeting on March 13, 1993, the business portion of the meeting will be recessed until nine o'clock in the forenoon, Saturday, March 14th, 2015, at the Ernest J. Pratt Auditorium in Jaffrey, at which time the Town will act on all subjects described in the following Warrant Articles except those requiring action by official ballot:

Art. 1. To choose the following Town Officers: (by Official Ballot)

Selectman -	one person for three-year term
Trustee of Trust Funds -	one person for three-year term
Library Trustee -	two persons for three-year term
Supervisor of the Checklist –	one person for two-year term
Supervisor of the Checklist –	one person for six-year term

Art. 2. To see if the Town will vote to raise and appropriate the sum of \$100,000 (One Hundred Thousand Dollars) for the purpose of Wastewater Asset Management & Facility Planning, and any other costs related thereto, and to authorize the issuance of not more than One Hundred Thousand Dollars (\$100,000) of bonds and notes in accordance with the provisions of the Municipal Finance Act (RSA 33 et. seq.), as amended, and to authorize the Board of Selectmen to issue, negotiate, sell and deliver such bonds or notes, and to determine the rate of interest thereon and the maturity and other terms thereof, and to take any other action the Board deems appropriate to effectuate the sale and/or issuance of said bonds, and to authorize the Selectmen to apply for, obtain and accept federal, state or other aid, if any, which may become available for said project and to comply with all laws applicable to this project; further, without impairing the status of this bond as a general obligation bond of the Town, it is the intention and expectation of the Selectmen that debt service on this bond will be paid by Sewer User Fees.

Recommended by the Select Board (3-0) and Budget Committee (6-0).
2/3 Ballot Vote Required.

Art. 3. That all reports submitted by Town Officers be accepted as read and as printed in the Town Report.

Art. 4. To see if the Town will vote to raise and appropriate the following sums for the operation of the water and sewer systems, to be funded entirely through user fees and other non-property tax resources:

Water Department	\$ 1,140,443
Sewer Department	<u>\$ 1,990,211</u>
	\$ 3,130,654

Recommended by the Select Board (3-0) and Budget Committee (6-0).

Art. 5. To see if the Town will vote to raise and appropriate the sum of \$6,342,820 (Six Million, Three Hundred Forty-Two Thousand, Eight Hundred Twenty Dollars) for general municipal operations. *Recommended by the Select Board (3-0) and Budget Committee (6-0).*

Art. 6. To see if the Town will raise and appropriate the sum of \$172,360 (One Hundred Seventy-Two Thousand Three Hundred Sixty Dollars) for final design of a new Town Office Building (to include various town departments, with the possible inclusion of the Police Department), including site design and engineering, geotechnical, easement acquisition, construction bidding and related work. Said appropriation to be offset by \$45,192 (Forty-Five Thousand One Hundred Ninety-Two Dollars) from the Downtown Tax Increment Fund. This will be a non-lapsing appropriation per RSA 32:7, VI and will not lapse until this phase of the project is completed or by December 31, 2017. *Recommended by the Select Board (3-0) and Budget Committee (6-0).*

Art. 7. To see if the Town will vote to accept the Downtown Tax Increment Finance District Financing Plan. *Recommended by the Select Board (3-0)*

Art. 8. To see if the Town will vote to raise and appropriate the sum of \$1,000 (One Thousand Dollars) to be deposited into the Cemetery Trees Trust Fund established in 2007. *Recommended by the Select Board (3-0) and Budget Committee (6-0).*

Art. 9. To see if the Town will vote to increase the optional veteran's tax credit as authorized by RSA 72:28 II from \$300 to \$400 effective April 1, 2015. *Recommended by the Select Board (3-0) and Budget Committee (6-0).*

Art. 10. To see if the Town will vote to raise and appropriate the sum of \$2,000 (Two Thousand Dollars) to be deposited into the Gravestone Restoration Trust Fund established in 2000. *Recommended by the Select Board (3-0) and Budget Committee (6-0).*

Art. 11. To see if the Town will vote to raise and appropriate the sum of \$3,000 (Three Thousand Dollars) to be deposited into the Meeting House Trust Fund established in 1991. *Recommended by the Select Board (3-0) and Budget Committee (6-0).*

Art. 12. To see if the Town will vote to raise and appropriate the sum of \$10,000 (Ten Thousand Dollars) for the payment of the NH constitutionally required revaluation of property every five years and to authorize the withdrawal of \$10,000 (Ten Thousand Dollars) from the Property Revaluation Capital Reserve Fund created for this purpose. *Recommended by the Select Board (3-0) and Budget Committee (6-0)*

Art. 13. To see if the Town will vote to raise and appropriate the sum of \$75,000 (Seventy Five Thousand Dollars) to be deposited into the Municipal Building Maintenance Capital Reserve Fund established in 2010 pursuant to RSA 35:1. *Recommended by the Select Board (3-0) and Budget Committee (6-0).*

Art 14. To see if the Town will vote to authorize the Select Board to enter into a five year lease agreement for \$285,000 (Two Hundred Eighty Five Thousand Dollars) for the purpose of leasing a road grader for the Highway Department, and to raise and appropriate the sum of \$60,510 (Sixty Thousand Five Hundred Ten Dollars) for the first year's payment for that purpose. This lease agreement contains an escape clause. (Majority Vote required). *Recommended by the Select Board (3-0) and Budget Committee (6-0).*

Art. 15. Should Article 14 be defeated, to see if the Town will raise and appropriate \$60,510 (Sixty Thousand Five Hundred Ten Dollars) to be deposited into the Highway Equipment Capital Reserve Fund established in 1997 for the purpose of purchasing new or refurbished existing highway equipment. *Recommended by the Select Board (3-0) and Budget Committee (6-0)*

2015 WARRANT

Art. 16. Should Article 14 be defeated, to see if the Town will vote to raise and appropriate the sum of \$20,000 (Twenty Thousand Dollars) to repair the 1986 road grader. *Recommended by the Select Board (3-0) and Budget Committee (6-0)*

Art. 17. To see if the Town will vote to raise and appropriate the sum \$130,000 (One Hundred Thirty Thousand Dollars) for a front end loader for the Highway Department, and authorize the withdrawal of \$33,250 (Thirty-Three Thousand Two Hundred Fifty Dollars) from the Highway Equipment Capital Reserve Fund. The balance of \$96,750 (Ninety-Six Thousand Seven Hundred Fifty Dollars) is to come from general taxation. *Recommended by the Select Board (3-0) and Budget Committee (6-0).*

Art. 18. Should Article 17 be defeated, to see if the Town will raise and appropriate \$96,750 (Ninety-Six Thousand Seven Hundred Fifty Dollars) to be deposited into the Highway Equipment Capital Reserve Fund established in 1997 for the purpose of purchasing new or refurbished existing highway equipment. *Recommended by the Select Board (3-0) and Budget Committee (6-0)*

Art. 19. To see if the Town will raise and appropriate \$5,000 (Five Thousand Dollars) to be deposited into the Land Acquisition Capital Reserve Fund established in 2008 under the provisions of RSA 35:1. *Recommended by the Select Board (3-0) and Budget Committee (6-0)*

Art. 20. To see if the Town will raise and appropriate \$40,000 (Forty Thousand Dollars) to be deposited into the Fire Department Capital Reserve Fund established in 1996 for the purpose of purchasing new or refurbished existing firefighting or rescue equipment. *Recommended by the Select Board (3-0) and Budget Committee (6-0)*

Art. 21. To see if the Town will vote to establish a Capital Reserve Fund under the provisions of RSA 35:1 for the purpose of replacing the Recreation Department tractor, to raise and appropriate the sum of \$12,500 (Twelve Thousand Five Hundred Dollars) to be placed in this fund, and to appoint the Select Board as agent to expend. *Recommended by the Select Board (3-0) and Budget Committee (6-0)*

Art. 22. To see if the Town will vote to authorize the Select Board to enter into a long-term agreement with Borrego Inc., or its successors or assigns, to lease land at the Jaffrey Landfill to facilitate the development of a solar array, with the energy generated to reduce costs to operate the municipal sewer system. *Recommended by the Select Board (3-0)*

Art. 23. To see if the Town will vote, pursuant to RSA 35:9-a II, to authorize the Trustees of Trust Funds to pay for capital reserve fund investment management services, and any other expenses incurred, from capital reserve fund income. No vote by the town to rescind such authority shall occur within five years of the original adoption of this article. *Recommended by the Select Board (3-0)*

Art. 24. To see if the Town will vote to enter into a long-term agreement to lease land on Union Street (Map 239, Lots 212 & 213, known as the Community Center Property) to the Community Center of Jaffrey, Inc., a non-profit corporation, with the purpose of facilitating the construction of a privately-funded community center under terms and conditions to be negotiated by the Select Board. (By petition) *Recommended by the Select Board (3-0).*

Art. 25. To see if the Town will vote to raise and appropriate the sum of \$6,578 (Six thousand five hundred seventy eight dollars) to Southwestern Community Services, Inc. (SCS), a private non-profit, Community Action Agency. In 2013-2014 SCS provided 1,212 units of service to the citizens of Jaffrey totaling \$657,757 in direct assistance. SCS is requesting 1% of the amount of that direct assistance equaling \$6,578.00. The 1% request results in an increase from the amount requested in 2013-2014. Submitted by Petition. *Recommended by the Select Board (3-0) and Budget Committee (6-0).*

Art. 26. To see if the Town will raise and appropriate the sum of \$30,000.00 for support of the Jaffrey-Rindge Memorial Ambulance, a non-profit agency, or take any action relating thereto. Submitted by petition. *Recommended by the Select Board (3-0) and Budget Committee (6-0).*

2015 WARRANT

Art. 27. To see if the Town will vote to raise and appropriate the sum of \$7,500 to The Community Kitchen, Inc. located in Keene, NH for services provided to Jaffrey residents. Submitted by Petition. *Recommended by the Select Board (3-0) and Budget Committee (6-0).*

Art. 28. To see if the Town of Jaffrey will raise and appropriate the sum of \$1,500.00 for the support of The River Center, a nonprofit agency providing services to the citizens of Jaffrey, or take any action relating thereto. Submitted by petition. *Recommended by the Select Board (3-0) and the Budget Committee (6-0).*

Art. 29. To see if the Town will vote to raise and appropriate the sum of \$3,500 to the Jaffrey Civic Center to help support its ongoing community activities and events. Submitted by petition. Recommended by the Select Board (3-0) and the Budget Committee (6-0).

Art. 30. To see if the Town will vote to raise and appropriate the sum of Seventeen Thousand Dollars (\$17,000) to Home Healthcare, Hospice and Community Services to support the continuance of visiting nursing and hospice services being provided to the residents of Jaffrey. Submitted by Petition. *Recommended by the Select Board (3-0) and Budget Committee (6-0).*

Art. 31. To see if the Town will vote to raise and appropriate the sum of \$8,000 for the support of the Monadnock Community Early Learning Center, a non-profit agency, or take any other action relating thereto. Submitted by Petition. *Recommended by the Select Board (3-0) and Budget Committee (6-0).*

Art. 32. To see if the Town will vote to raise and appropriate the sum of \$6,821 for the support of the Monadnock Family Services, or take any other action relating thereto. Submitted by Petition. *Recommended by the Select Board (3-0) and Budget Committee (6-0)*

Art. 33. To see if the Town would prefer to discontinue the process to require outside organizations to submit petition warrant articles seeking town funding, to be replaced by a single warrant article which lists all agencies seeking support along with the Select Board's and Budget Committee's recommended appropriation thereon? *Recommended by the Select Board (3-0)*

Art. 34. To take up any other business which may come legally before this meeting.

Warrant and Budget Posted: February 11, 2015

2015 LAYMAN'S WARRANT



2015 LAYMAN'S WARRANT

STATE OF NEW HAMPSHIRE
TOWN OF JAFFREY
ANNUAL TOWN MEETING WARRANT
2015

Elections – March 10, 2015 (8:00 a.m. to 7:00 p.m.)
Business Meeting – March 14, 2015 (9:00 a.m.)

TO: The inhabitants of the Town of Jaffrey, in the County of Cheshire, in the State of New Hampshire, qualified to vote in Town affairs:

You are hereby notified to meet at the Veterans of Foreign War, Post 5613 in said Jaffrey on Tuesday, the 10th of March, 2015 at eight o'clock in the forenoon (polls close at 7:00 p.m.) to vote for the town officers and to act on other questions as required by law to be decided by official ballot. Pursuant to RSA 39:2-a and the vote of the Town at the adjourned session of Town Meeting on March 13, 1979 and the Town Meeting on March 13, 1993, the business portion of the meeting will be recessed until nine o'clock in the forenoon, Saturday, March 14th, 2015, at the Ernest J. Pratt Auditorium in Jaffrey, at which time the Town will act on all subjects described in the following Warrant Articles except those requiring action by official ballot:

Art. 1. To choose the following Town Officers: (by Official Ballot)

Selectman -	one person for three-year term
Trustee of Trust Funds -	one person for three-year term
Library Trustee -	two persons for three-year term
Supervisor of the Checklist -	one person for two-year term
Supervisor of the Checklist -	one person for six-year term

Art. 2. To see if the Town will vote to raise and appropriate the sum of \$100,000 (One Hundred Thousand Dollars) for the purpose of Wastewater Asset Management & Facility Planning, and any other costs related thereto, and to authorize the issuance of not more than One Hundred Thousand Dollars (\$100,000) of bonds and notes in accordance with the provisions of the Municipal Finance Act (RSA 33 et. seq.), as amended, and to authorize the Board of Selectmen to issue, negotiate, sell and deliver such bonds or notes, and to determine the rate of interest thereon and the maturity and other terms thereof, and to take any other action the Board deems appropriate to effectuate the sale and/or issuance of said bonds, and to authorize the Selectmen to apply for, obtain and accept federal, state or other aid, if any, which may become available for said project and to comply with all laws applicable to this project; further, without impairing the status of this bond as a general obligation bond of the Town, it is the intention and expectation of the Selectmen that debt service on this bond will be paid by Sewer User Fees.

Recommended by the Select Board (3-0) and Budget Committee (6-0).
2/3 Ballot Vote Required.

LAYMAN'S LANGUAGE: Completion of collection system mapping including scanning and data conversion of existing record drawings and incorporation into GIS database, collection system condition tracking and assessment with recommended plan of work, pump station assessment, and wastewater treatment facility assessment. Deliverables of this planning level project will be a GIS database in ESRI format compatible with existing water utility format in a web hosted environment to provide improved access to field personnel. Assessment of infrastructure will result in a report on the capacity and condition of the Town's collection system and treatment facility assets with a design level of service, expected design life of equipment, and item's criticality with respect to system performance and permit compliance. Planning level estimates and recommended repair or replacement alternatives will be presented. The plan will consider upgrades and or

2015 LAYMAN'S WARRANT

improvements over the next 10 year planning period. The ultimate goal for the town is to incorporate capital expenses in a prioritized fashion to best manage limited resources and to provide user rate stabilization. The Town has applied for NHDES SRF funding and this project has ranked on the intended use plan project listing. The project will be eligible for Principal forgiveness, which at this time has not been determined. The amount of forgiveness has not yet been finalized by the NHDES/USEPA

Art. 3. That all reports submitted by Town Officers be accepted as read and as printed in the Town Report.

LAYMAN'S LANGUAGE: The purpose of this article is to accept all reports as printed in the Town Report.

Art. 4. To see if the Town will vote to raise and appropriate the following sums for the operation of the water and sewer systems, to be funded entirely through user fees and other non-property tax resources:

Water Department	\$ 1,140,443
Sewer Department	\$ 1,990,211
	\$ 3,130,654

Recommended by the Select Board (3-0) and Budget Committee (6-0).

Art. 5. To see if the Town will vote to raise and appropriate the sum of \$6,342,820 (Six Million, Three Hundred Forty-Two Thousand, Eight Hundred Twenty Dollars) for general municipal operations. *Recommended by the Select Board (3-0) and Budget Committee (6-0).*

LAYMAN'S LANGUAGE: This is the article that provides the funds necessary to operate the Town on an annual basis. This includes all salaries, maintenance, supplies and programs which are funded and operated by the Town.

Art. 6. To see if the Town will raise and appropriate the sum of \$172,360 (One Hundred Seventy-Two Thousand Three Hundred Sixty Dollars) for final design of a new Town Office Building (to include various town departments, with the possible inclusion of the Police Department), including site design and engineering, geotechnical, easement acquisition, construction bidding and related work. Said appropriation to be offset by \$45,192 (Forty-Five Thousand One Hundred Ninety-Two Dollars) from the Downtown Tax Increment Fund. This will be a non-lapsing appropriation per RSA 32:7, VI and will not lapse until this phase of the project is completed or by December 31, 2017. *Recommended by the Select Board (3-0) and Budget Committee (6-0).*

LAYMAN'S LANGUAGE: This article would raise funds for the final design of a new Town Office Building, (to include various town departments, with the possible inclusion of the Police Department), at the site of the current police station located at 26 Main Street. The appropriation will allow the Town to design, engineer and bid the project with the goal of presenting a bond at the 2016 Town Meeting for construction funds. It is the Select Board's goal to fund 50% of this project with Downtown TIF Funds as the continued presence of municipal offices provides an economic stimulus for the Downtown.

Art. 7. To see if the Town will vote to accept the Downtown Tax Increment Finance District Financing Plan. *Recommended by the Select Board (3-0)*

LAYMAN'S LANGUAGE: The Downtown TIFD includes the Downtown District and the Main Street program area. The TIFD supports the Main Street program which is managed by Team Jaffrey, the bond for the community center site, redevelopment at the Elite Laundry site and ongoing renovations and improvements to the Downtown area. This revised financing plan proposes to fund up to 50% of the costs for a new Town Office Building (to include various town departments, with the possible inclusion of the Police Department), including the costs set forth in Article 7 and any future capital costs associated with the project, including debt service.

2015 LAYMAN'S WARRANT

Art. 8. To see if the Town will vote to raise and appropriate the sum of \$1,000 (One Thousand Dollars) to be deposited into the Cemetery Trees Trust Fund established in 2007. *Recommended by the Select Board (3-0) and Budget Committee (6-0).*

LAYMAN'S LANGUAGE: The Cemetery Trees Trust Fund was established in 2007 to set aside funds for the care and removal of trees in the Town's cemeteries. A separate private fund has been established for the same purpose. Older trees are of concern as falling branches or worse can causing expensive and sometimes irreparable damage to historic gravestones. During 2014, funds from this reserve were used to continue to remove hazardous trees in the Old Burial Ground and at the Conant Cemetery. As of 12/31/14, the balance of the Town fund was \$4,681.27 and the private balance was \$509.74. The private and public funds are accounted for separately by the Trustees of the Trust Funds.

Art. 9. To see if the Town will vote to increase the optional veteran's tax credit as authorized by RSA 72:28 II from \$300 to \$400 effective April 1, 2015. *Recommended by the Select Board (3-0) and Budget Committee (6-0).*

LAYMAN'S LANGUAGE: State law allows communities to approve property tax credits for veterans up to \$500.00 annually. Approximately 60% of communities in the Jaffrey area grant \$500.00 credits. Increasing the credit \$100.00 would require the Town to raise an additional \$23,500. It is the intention of the Select Board to propose an additional \$100.00 increase in 2016 resulting in a final exemption amount of \$500.00.

Art. 10. To see if the Town will vote to raise and appropriate the sum of \$2,000 (Two Thousand Dollars) to be deposited into the Gravestone Restoration Trust Fund established in 2000. *Recommended by the Select Board (3-0) and Budget Committee (6-0).*

LAYMAN'S LANGUAGE: The Gravestone Restoration Fund, created in 2000, is used to repair and maintain stones that have been damaged or vandalized, specifically in those cases where a family member can't be found to assume the responsibility. As of 12/31/14, the Fund balance was \$2,816.62.

Art. 11. To see if the Town will vote to raise and appropriate the sum of \$3,000 (Three Thousand Dollars) to be deposited into the Meeting House Trust Fund established in 1991. *Recommended by the Select Board (3-0) and Budget Committee (6-0).*

LAYMAN'S LANGUAGE: The Meetinghouse Fund was created in 1991 to support major capital costs associated with Jaffrey's most historic building, the town-owned 1775 Meetinghouse. As of 12/31/14, the Fund balance was \$13,494.89.

Art. 12. To see if the Town will vote to raise and appropriate the sum of \$10,000 (Ten Thousand Dollars) for the payment of the NH constitutionally required revaluation of property every five years and to authorize the withdrawal of \$10,000 (Ten Thousand Dollars) from the Property Revaluation Capital Reserve Fund created for this purpose. *Recommended by the Select Board (3-0) and Budget Committee (6-0)*

LAYMAN'S LANGUAGE: Under state law the Town is required to conduct a town-wide property revaluation every five years. The law allows towns to conduct the revaluation on a phased basis. The Selectmen have determined that the revaluation due in 2015 will be completed in phases by reviewing $\frac{1}{4}$ of the town each year (2011 thru 2014), with a statistical revaluation completed in 2015. This will ensure that each property is visited and properly assessed. This article will provide funds to assist with the transition to a program which will stabilize the overall annual cost of the program to the community. The balance of the capital reserve as of 12/31/14 is \$31,437.63.

Art. 13. To see if the Town will vote to raise and appropriate the sum of \$75,000 (Seventy Five Thousand Dollars) to be deposited into the Municipal Building Maintenance Capital Reserve Fund established in 2010 pursuant to RSA 35:1. *Recommended by the Select Board (3-0) and Budget Committee (6-0).*

LAYMAN'S LANGUAGE: A Capital Reserve fund is like a savings account for future expenditures. The Building Maintenance Capital Reserve was created upon the recommendation of both the Capital Improvements Plan committee and the Municipal Facilities Committee in 2009, for the purpose of funding major building maintenance needs. The 2012 Town Meeting designated the Select Board as agent to expend, which allows the Board to expend funds in the event of an emergency. Projects addressed in 2014 include access and roof repairs at the Library, improvements to the Jaffrey Center Fire/Storage Building and replacement of the roof at the Recreation Department. It is anticipated that a significant expense will be incurred in 2015 with structural modifications and roof replacement at the Department of Public Works/Highway Garage. The balance of the capital reserve as of 12/31/2014 is \$168,307.19.

Art 14. To see if the Town will vote to authorize the Select Board to enter into a five year lease agreement for \$285,000 (Two Hundred Eighty Five Thousand Dollars) for the purpose of leasing a road grader for the Highway Department, and to raise and appropriate the sum of \$60,510 (Sixty Thousand Five Hundred Ten Dollars) for the first year's payment for that purpose. This lease agreement contains an escape clause. (Majority Vote required). *Recommended by the Select Board (3-0) and Budget Committee (6-0).*

LAYMAN'S LANGUAGE: This vehicle replaces a 1986 Grader (29 years old). This vehicle was scheduled for replacement in 2019 but had to be pushed up to 2015 due to mechanical issues with the existing grader. The grader has lost its ability to fine grade which is necessary to maintain gravel roads. The cost to repair the grader to regain this function is approximately \$20,000.

Art. 15. Should Article 14 be defeated, to see if the Town will raise and appropriate \$60,510 (Sixty Thousand Five Hundred Ten Dollars) to be deposited into the Highway Equipment Capital Reserve Fund established in 1997 for the purpose of purchasing new or refurbished existing highway equipment. *Recommended by the Select Board (3-0) and Budget Committee (6-0)*

LAYMAN'S LANGUAGE: This article will place \$60,510 into the Highway Equipment Capital Reserve Fund for future equipment replacement or refurbishment. This appropriation allows the Town to continue its planned annual investment in highway equipment to avoid large, unfunded expenses in future years. The current balance of the account as of 12/31/2014 is \$120,469.52.

Art. 16. Should Article 14 be defeated, to see if the Town will vote to raise and appropriate the sum of \$20,000 (Twenty Thousand Dollars) to repair the 1986 road grader. *Recommended by the Select Board (3-0) and Budget Committee (6-0)*

LAYMAN'S LANGUAGE: The grader has lost its ability to fine grade which is necessary to maintain gravel roads. The cost to repair the grader to regain this function is approximately \$20,000.

Art 17. To see if the Town will vote to raise and appropriate the sum \$130,000 (One Hundred Thirty Thousand Dollars) for a front end loader for the Highway Department, and authorize the withdrawal of \$33,250 (Thirty-Three Thousand Two Hundred Fifty Dollars) from the Highway Equipment Capital Reserve Fund. The balance of \$96,750 (Ninety-Six Thousand Seven Hundred Fifty Dollars) is to come from general taxation. *Recommended by the Select Board (3-0) and Budget Committee (6-0).*

LAYMAN'S LANGUAGE: This vehicle replaces a 2004 Front End Loader which is the primary use loader. Since 1973, the primary use loader has been replaced on an average of 7 year cycle. The current 2004 model is 11 years old and overdue for replacement.

Art. 18. Should Article 17 be defeated, to see if the Town will raise and appropriate \$96,750 (Ninety-Six Thousand Seven Hundred Fifty Dollars) to be deposited into the Highway Equipment Capital Reserve Fund established in 1997 for the purpose of purchasing new or refurbished existing highway equipment. *Recommended by the Select Board (3-0) and Budget Committee (6-0)*

2015 LAYMAN'S WARRANT

LAYMAN'S LANGUAGE: This article will place \$96,750 into the Highway Equipment Capital Reserve Fund for future equipment replacement or refurbishment. This appropriation allows the Town to continue its planned annual investment in highway equipment to avoid large, unfunded expenses in future years. The current balance of the account as of 12/31/2014 is \$120,469.52.

Art. 19. To see if the Town will raise and appropriate \$5,000 (Five Thousand Dollars) to be deposited into the Land Acquisition Capital Reserve Fund established in 2008 under the provisions of RSA 35:1. *Recommended by the Select Board (3-0) and Budget Committee (6-0)*

LAYMAN'S LANGUAGE: This article will place \$5,000 into the Land Acquisition Capital Reserve for future purchase of land or conservation easements. The current balance of the account as of 12/31/2014 is \$25,003.73.

Art. 20. To see if the Town will raise and appropriate \$40,000 (Forty Thousand Dollars) to be deposited into the Fire Department Capital Reserve Fund established in 1996 for the purpose of purchasing new or refurbished existing firefighting or rescue equipment. *Recommended by the Select Board (3-0) and Budget Committee (6-0)*

LAYMAN'S LANGUAGE: This article will place \$40,000 into the Fire Department Capital Reserve Fund for future equipment replacement. The current balance of the account as of 12/31/2014 is \$103,586.22.

Art. 21. To see if the Town will vote to establish a Capital Reserve Fund under the provisions of RSA 35:1 for the purpose of replacing the Recreation Department tractor; to raise and appropriate the sum of \$12,500 (Twelve Thousand Five Hundred Dollars) to be placed in this fund, and to appoint the Select Board as agent to expend. *Recommended by the Select Board (3-0) and Budget Committee (6-0)*

LAYMAN'S LANGUAGE: This fund will pay for the eventual replacement of the 1981 tractor in use at the Recreation Department. The Town had an analysis completed on the unit, and it was recommended that the Town's best value is to continue to service and use the machine until it suffers a major mechanical failure, which is anticipated to occur in the near term. Replacement cost is estimated at \$25,000.

Art. 22. To see if the Town will vote to authorize the Select Board to enter into a long-term agreement with Borrego Inc., or its successors or assigns, to lease land at the Jaffrey Landfill to facilitate the development of a solar array, with the energy generated to reduce costs to operate the municipal sewer system. *Recommended by the Select Board (3-0)*

LAYMAN'S LANGUAGE: The Town and Borrego Solar on September 19, 2014 submitted a grant application to the NH Public Utilities Commission to develop a 977,600 KW photovoltaic array (solar panels) to be located a top of the closed landfill. If approved for the grant, the town would enter into a long term land lease agreement with the project developer, Borrego Solar. The power generated from the solar array would supply power to the wastewater treatment plant and pump stations. This warrant article allows the Board of Selectmen to negotiate the long term lease agreement with Borrego if the grant is awarded.

Art. 23. To see if the Town will vote, pursuant to RSA 35:9-a II, to authorize the Trustees of Trust Funds to pay for capital reserve fund investment management services, and any other expenses incurred, from capital reserve fund income. No vote by the town to rescind such authority shall occur within five years of the original adoption of this article. *Recommended by the Select Board (3-0)*

LAYMAN'S LANGUAGE: Presently, management services are paid from the General Fund; the Select Board believes that paying these expenses from the capital reserve fund presents a more complete picture of fund performance.

2015 LAYMAN'S WARRANT

Art. 24. To see if the Town will vote to enter into a long-term agreement to lease land on Union Street (Map 239, Lots 212 & 213, known as the Community Center Property) to the Community Center of Jaffrey, Inc., a non-profit corporation, with the purpose of facilitating the construction of a privately-funded community center under terms and conditions to be negotiated by the Select Board. (By petition) *Recommended by the Select Board (3-0).*

Art. 25. To see if the Town will vote to raise and appropriate the sum of \$6,578 (Six thousand five hundred seventy eight dollars) to Southwestern Community Services, Inc. (SCS), a private non-profit, Community Action Agency. In 2013-2014 SCS provided 1,212 units of service to the citizens of Jaffrey totaling \$657,757 in direct assistance. SCS is requesting 1% of the amount of that direct assistance equaling \$6,578.00. The 1% request results in an increase from the amount requested in 2013-2014. Submitted by Petition. *Recommended by the Select Board (3-0) and Budget Committee (6-0).*

LAYMAN'S LANGUAGE: This is a petition article that the Town receives annually and provides a benefit to Jaffrey and the region. 2014 appropriation - \$4,963.

Art. 26. To see if the Town will raise and appropriate the sum of \$30,000.00 for support of the Jaffrey-Rindge Memorial Ambulance, a non-profit agency, or take any action relating thereto. Submitted by petition. *Recommended by the Select Board (3-0) and Budget Committee (6-0).*

LAYMAN'S LANGUAGE: This is a petition article that the Town receives annually and provides a benefit to Jaffrey and the region. 2014 appropriation - \$30,000.

Art. 27. To see if the Town will vote to raise and appropriate the sum of \$7,500 to The Community Kitchen, Inc. located in Keene, NH for services provided to Jaffrey residents. Submitted by Petition. *Recommended by the Select Board (3-0) and Budget Committee (6-0).*

LAYMAN'S LANGUAGE: This is a petition article that the Town receives annually and provides a benefit to Jaffrey and the region. 2014 appropriation - \$7,000.

Art. 28. To see if the Town of Jaffrey will raise and appropriate the sum of \$1,500.00 for the support of The River Center, a nonprofit agency providing services to the citizens of Jaffrey, or take any action relating thereto. Submitted by petition. *Recommended by the Select Board (3-0) and the Budget Committee (6-0).*

LAYMAN'S LANGUAGE: This is a petition article that the Town received for the first time in 2014 and provides a benefit to Jaffrey and the region. 2014 appropriation - \$1,500.

Art. 29. To see if the Town will vote to raise and appropriate the sum of \$3,500 to the Jaffrey Civic Center to help support its ongoing community activities and events. Submitted by petition. *Recommended by the Select Board (3-0) and the Budget Committee (6-0).*

LAYMAN'S LANGUAGE: This is a petition article that the Town receives annually and provides a benefit to Jaffrey and the region. 2014 appropriation - \$3,500.

Art. 30. To see if the Town will vote to raise and appropriate the sum of Seventeen Thousand Dollars (\$17,000) to Home Healthcare, Hospice and Community Services to support the continuance of visiting nursing and hospice services being provided to the residents of Jaffrey. Submitted by Petition. *Recommended by the Select Board (3-0) and Budget Committee (6-0).*

LAYMAN'S LANGUAGE: This is a petition article that the Town receives annually and provides a benefit to Jaffrey and the region. 2014 appropriation - \$17,000.

2015 LAYMAN'S WARRANT

Art. 31. To see if the Town will vote to raise and appropriate the sum of \$8,000 for the support of the Monadnock Community Early Learning Center, a non-profit agency, or take any other action relating thereto. Submitted by Petition. *Recommended by the Select Board (3-0) and Budget Committee (6-0).*

LAYMAN'S LANGUAGE: This is a petition article that the Town receives annually and provides a benefit to Jaffrey and the region. 2014 appropriation - \$8,000.

Art. 32. To see if the Town will vote to raise and appropriate the sum of \$6,821 for the support of the Monadnock Family Services, or take any other action relating thereto. Submitted by Petition. *Recommended by the Select Board (3-0) and Budget Committee (6-0)*

LAYMAN'S LANGUAGE: This is a petition article that the Town receives annually and provides a benefit to Jaffrey and the region. 2014 appropriation - \$6,821.

Art. 33. To see if the Town would prefer to discontinue the process to require outside organizations to submit petition warrant articles seeking town funding, to be replaced by a single warrant article which lists all agencies seeking support along with the Select Board's and Budget Committee's recommended appropriation thereon? *Recommended by the Select Board (3-0)*

Art. 34. To take up any other business which may come legally before this meeting.

Warrant and Budget Posted: February 11, 2015

TOWN CONTACT INFORMATION

Town Clerk 532-7861	Monday – Wednesday 8:00 am to 3:30 pm Thursday – Noon to 7:00 pm Friday – 8:00 am to Noon
Tax Collector 532-7860	Same as above
Selectmen’s Office Town Manager 532-7880	Monday – Friday 7:30 am to 4:00 pm Meetings – 2 nd & 4 th Monday @ 7:00 pm Town Offices closed 2nd Friday @ Noon
Assessors Office/ Zoning 532-7445	Monday – Friday 8:00 am to 4:30 pm
Building Inspector Health Officer 532-7445	Monday – Friday 7:00 am to 3:00 pm
Welfare Director 532-7880	By appointment only
Planning & Economic Development 532-7880	Monday – Friday 8:00 am to 4:30 pm
Finance Director 532-7880	Monday – Friday 8:00 am to 4:30 pm
Police Department	Non Emergency Number 532-7865
Fire Department	Non Emergency Number 532-8377 Burn Permit Info. – 532-8377 mailbox 2
Library 532-7301	Mon/Wed. – 10:00 am to 5:30 pm Tues/Thursday – 1:00 pm to 7:30 pm Friday – 10:00 am to 4:30 pm Saturday – 10:00 am to 2:00 pm
Recreation Department 532-7863	Monday – Friday 8:00 am to 1:00 pm
Department of Public Works 532-6521 Water Department 532-7870 Wastewater Treatment Plant 532-6914	Monday – Friday 7:00 am to 3:30 pm Monday – Friday 7:00 am to 3:30 pm
Transfer Station/Recycling Center 532-6819	Tues/Wed/Fri. – 9:00 am to 4:00 pm Saturday – 8:00 am to 3:00 pm
TEAM Jaffrey 532-7168	Monday – Thursday 9:00 am to 5:00 pm Friday 9:00 am – 1:00 pm

TOWN WEBSITE – www.townofjaffrey.com

Please check Town Website for opportunities to volunteer with community groups.

Seats of Jaffrey Government

Robert B. Stephenson

30 August 2010

As Jaffrey considers what might be the best way to accommodate its governmental activities—build a new Town Office building, renovate and improve the present one or purchase and adapt an existing property—perhaps looking at how things have been done in the past will offer insight.

For the first century of its existence the town had no office of any sort: records were likely kept at the home or business of those who kept the records, i.e. the town clerk, the selectmen, the tax collector, etc. The only public facility at which town business was carried out was the Meetinghouse where Town Meeting was held until 1915. (Jaffrey's first Town Meeting was held on September 14, 1773, "at the house of Francis Wright, innholder," a house on Gilmore Pond Road that still stands.)

In 1870 the interior of the Meetinghouse was totally rebuilt. The old box pews and the raised pulpit were removed and a floor was installed to make the building two stories. Conant High School had the ground floor which was used every other year alternating with space in the District 2 schoolhouse on School Street in what then was called East Jaffrey. Town offices and a meeting room were on the second floor. Conant eventually stayed downtown but the town offices remained in the Meetinghouse until the Jaffrey Public Library opened in 1896.

The Library, one of Jaffrey's finest buildings, was designed by the Fitchburg architect, H.M. Francis and from the start the intention was to provide space for town offices as well as a "convenient public hall...with a fire-proof vault." So although Town Meeting continued at the Meetinghouse for another 18 years, the various town officials now had a modern and comfortable place to do their work and store their records.

In 1915 Town Meeting moved to the Union Hall in the District 2 schoolhouse and remained there until 1937 when the building was replaced by the current Jaffrey Grade School. It continued in the new school until 1956 when it moved to the "new high school auditorium on Stratton Road," still its location today.

The Granite State Hotel overlooked the village green and was, aside from the neighboring mills, the largest building in the downtown. It was ill-fated, though, the original version and the two successors succumbing to fire, the last in 1923. Rather than rebuilding yet again, the owners, Julius and Ada Prescott, gave the site to the town for a "future town hall." So a need for such a facility must have been evident even back then.

By 1927 a Town Hall Fund and Town Hall Capital Reserve Fund had been created, but nothing happened until the early 1950s when it became clear that "the need for a place for the town officers to do their work was a pressing one..." At the 1953 Town Meeting, a committee consisting of Ralph E. Boynton, Elizabeth D. Sawyer and Alfred S. Despres was appointed to "investigate the feasibility of locating and erecting a structure of the 'Colonial' type, in harmony with traditional New England architecture. The committee reported its findings at the next town meeting... At this time it was 'voted that the Town authorize the construction and partial furnishing of a Town Office Building on the site donated by Mr. and Mrs. Julius E. Prescott..."

The architect chosen for the project was Alfred T. Granger Associates of Hanover (also the designers of the Jaffrey Grade School) and the contractor was T.H. and E.H. Bergeron of Keene. "The foundation was started in September, 1954, and the building was completed in the summer of 1955." There was "suitable accommodations for the Court Room, Police Department, Town Clerk, Tax Collector, Selectmen, Water Commissioners, and a garage for the police cruiser and the V. F. W. ambulance. The total cost of the building, of brick construction, amounted to \$56,526.76." Not only were most town departments accommodated in the new building but it was purpose-built and had perhaps the finest location in the downtown.

By the early 1990s space for town government functions had again become a problem. The Police Department had moved out and taken over the old Fire Station on River Street (1984). The Water Department now had its new building on Turnpike Road. The Court had also relocated (1985) and was in rented space elsewhere in Jaffrey. Still the Town Office building was cramped. An opportunity presented itself to purchase an industrial building and recycle it as a new Town Office building. For a variety of reasons including its location out of the downtown, this proposal did not fare well. But at about the same time another option arose. The old lumber warehouse for Goodnow's Department Store, which had been renovated for an operations center for the bank, became available.

At the 1995 Town Meeting the voters were asked to raise and appropriate \$470,000 "to purchase and renovate property from CFX Bank, Inc....and to renovate the existing Town Office...The renovations would allow for the Town Office personnel to move to the CFX Building [and] the Police Station to move to the existing Town Office...." The proposal had strong support with the article carrying 223 to 31.

The work was accomplished and the new Town Office was occupied on November 9, 1995. And that's where we are today.

Material quoted is from volumes I and III of the Jaffrey Town History.

2015 BUDGET





New Hampshire
Department of
Revenue Administration

2015

MS-737

Budget of the Town of Jaffrey

Form Due Date: 20 Days after the Town Meeting

THIS BUDGET SHALL BE POSTED WITH THE WARRANT

This form was posted with the warrant on: FEB. 11, 2015

For Assistance Please Contact the NH DRA Municipal and Property Division
P: (603) 230-5090 F: (603) 230-5947 <http://www.revenue.nh.gov/mun-prop/>

BUDGET COMMITTEE CERTIFICATION

Under penalties of perjury, I declare that I have examined the information contained in this form and to the best of my belief it is true, correct and complete.

Budget Committee Members	
Printed Name	Signature
NORMAN LAWRENCE	
James Van Campen	
SUSAN GEE-MOORE	
Kevin Chamberlain	
Kathy Batchelder	
Jan Wilkins	

A hard-copy of this signature page must be signed and submitted to the NHDRA at the following address:

NH DEPARTMENT OF REVENUE ADMINISTRATION
MUNICIPAL AND PROPERTY DIVISION
P.O. BOX 487, CONCORD, NH 03302-0487

Appropriations

Account Code	Purpose of Appropriation	Warrant Article #	Appropriations Prior Year as Approved by DRA	Actual Expenditures Prior Year	Selectman's Appropriations Ensuing FY (Recommended)	Commissioner's Appropriations Ensuing FY (Not Recommended)	Budget Appropriations Ensuing FY (Recommended)	Budget Committee's Appropriations Ensuing FY (Not Recommended)
General Government								
0000-0000	Collective Bargaining		\$0	\$0	\$0	\$0	\$0	\$0
4130-4139	Executive	05	\$266,658	\$268,347	\$276,706	\$0	\$272,514	\$0
4140-4149	Election, Registration, and Vital Statistics	05	\$74,323	\$71,379	\$69,162	\$0	\$68,706	\$0
4150-4151	Financial Administration	05	\$278,230	\$325,585	\$288,771	\$0	\$287,491	\$0
4152	Revaluation of Property	05	\$56,244	\$47,156	\$74,637	\$0	\$64,637	\$0
4153	Legal Expense	05	\$22,500	\$14,796	\$22,500	\$0	\$22,500	\$0
4155-4159	Personnel Administration	05	\$534,467	\$472,738	\$570,356	\$0	\$579,166	\$0
4191-4193	Planning and Zoning	05	\$78,578	\$63,472	\$78,497	\$0	\$77,754	\$0
4194	General Government Buildings	05	\$42,395	\$31,960	\$41,595	\$0	\$41,595	\$0
4195	Cemeteries	05	\$25,736	\$22,666	\$25,001	\$0	\$25,001	\$0
4196	Insurance	05	\$43,555	\$43,238	\$44,967	\$0	\$44,967	\$0
4197	Advertising and Regional Association		\$0	\$0	\$0	\$0	\$0	\$0
4199	Other General Government		\$0	\$0	\$0	\$0	\$0	\$0
Public Safety								
4210-4214	Police	05	\$1,304,921	\$1,287,066	\$1,362,635	\$0	\$1,360,311	\$0
4215-4219	Ambulance		\$30,000	\$30,000	\$0	\$0	\$0	\$0
4220-4229	Fire	05	\$334,525	\$338,169	\$341,246	\$0	\$338,084	\$0
4240-4249	Building Inspection	05	\$68,877	\$71,037	\$71,988	\$0	\$71,650	\$0
4290-4298	Emergency Management	05	\$54,066	\$51,681	\$53,862	\$0	\$53,862	\$0
4299	Other (Including Communications)	05	\$102,783	\$106,042	\$107,327	\$0	\$104,330	\$0
Airport/Aviation Center								
4301-4309	Airport Operations		\$0	\$0	\$0	\$0	\$0	\$0
Highways and Streets								
4311	Administration	05	\$678,643	\$632,355	\$698,742	\$0	\$646,368	\$0
4312	Highways and Streets	05	\$320,201	\$292,485	\$331,500	\$0	\$321,500	\$0
4313	Bridges	05	\$2,501	\$2,271	\$2,501	\$0	\$2,501	\$0
4316	Street Lighting	05	\$36,000	\$36,163	\$36,000	\$0	\$36,000	\$0
4319	Other	05	\$28,764	\$28,651	\$30,041	\$0	\$30,041	\$0

MS-737: Jaffrey 2015

2015 BUDGET

Account Code	Purpose of Appropriation	Warrant Article #	Appropriations Prior Year as Approved by DRA	Actual Expenditures Prior Year	Selectman's Appropriations Ensuing FY (Recommended)	Commissioner's Appropriations Ensuing FY (Not Recommended)	Budget Committee's Appropriations Ensuing FY (Recommended)	Budget Committee's Appropriations Ensuing FY (Not Recommended)
Sanitation								
4321	Administration	05	\$193,668	\$167,915	\$198,746	\$0	\$198,746	\$0
4323	Solid Waste Collection		\$0	\$0	\$0	\$0	\$0	\$0
4324	Solid Waste Disposal	05	\$145,800	\$156,467	\$145,800	\$0	\$145,800	\$0
4325	Solid Waste Cleanup	05	\$30,000	\$35,748	\$31,000	\$0	\$31,000	\$0
4326-4329	Sewage Collection, Disposal and Other		\$0	\$0	\$0	\$0	\$0	\$0
Water Distribution and Treatment								
4331	Administration		\$0	\$0	\$0	\$0	\$0	\$0
4332	Water Services		\$0	\$0	\$0	\$0	\$0	\$0
4335-4339	Water Treatment, Conservation and Other		\$0	\$0	\$0	\$0	\$0	\$0
Electric								
4351-4352	Administration and Generation		\$0	\$0	\$0	\$0	\$0	\$0
4353	Purchase Costs		\$0	\$0	\$0	\$0	\$0	\$0
4354	Electric Equipment Maintenance		\$0	\$0	\$0	\$0	\$0	\$0
4359	Other Electric Costs		\$0	\$0	\$0	\$0	\$0	\$0
Health								
4411	Administration	05	\$1,896	\$790	\$1,896	\$0	\$1,896	\$0
4414	Pest Control	05	\$600	\$260	\$600	\$0	\$600	\$0
4415-4419	Health Agencies, Hospitals, and Other		\$48,784	\$48,784	\$0	\$0	\$0	\$0
Welfare								
4441-4442	Administration and Direct Assistance	05	\$182,894	\$149,256	\$183,942	\$0	\$183,942	\$0
4444	Intergovernmental Welfare Payments		\$0	\$0	\$0	\$0	\$0	\$0
4445-4449	Vendor Payments and Other		\$0	\$0	\$0	\$0	\$0	\$0
Culture and Recreation								
4520-4529	Parks and Recreation	05	\$228,233	\$226,713	\$249,884	\$0	\$245,182	\$0
4550-4559	Library	05	\$259,421	\$257,595	\$269,987	\$0	\$261,184	\$0
4583	Patriotic Purposes	05	\$2,500	\$1,745	\$2,500	\$0	\$2,500	\$0
4589	Other Culture and Recreation		\$0	\$0	\$0	\$0	\$0	\$0
Conservation and Development								
4611-4612	Administration and Purchasing of Natural Resources		\$0	\$0	\$0	\$0	\$0	\$0
4619	Other Conservation	05	\$500	\$475	\$500	\$0	\$500	\$0

MS-737: Jaffrey 2015

Account Code	Purpose of Appropriation	Warrant Article #	Appropriations Prior Year as Approved by DRA	Actual Expenditures Prior Year	Selectman's Appropriations Ensuing FY (Recommended)	Commissioner's Appropriations Ensuing FY (Not Recommended)	Budget Committee's Appropriations Ensuing FY (Recommended)	Budget Committee's Appropriations Ensuing FY (Not Recommended)
4631-4632	Redevelopment and Housing		\$0	\$0	\$0	\$0	\$0	\$0
4651-4659	Economic Development	05	\$27,132	\$26,001	\$31,020	\$0	\$28,020	\$0
Debt Service								
4711	Long Term Bonds and Notes - Principal	05	\$247,658	\$247,658	\$252,961	\$0	\$252,961	\$0
4721	Long Term Bonds and Notes - Interest	05	\$169,123	\$169,123	\$160,010	\$0	\$160,010	\$0
4723	Tax Anticipation Notes - Interest	05	\$1	\$0	\$1	\$0	\$1	\$0
4790-4799	Other Debt Service		\$0	\$0	\$0	\$0	\$0	\$0
Capital Outlay								
4901	Land		\$0	\$0	\$0	\$0	\$0	\$0
4902	Machinery, Vehicles, and Equipment	05	\$368,534	\$0	\$25,000	\$0	\$0	\$0
4903	Buildings		\$0	\$0	\$0	\$0	\$0	\$0
4909	Improvements Other than Buildings	05	\$251,000	\$0	\$279,500	\$0	\$381,500	\$0
Operating Transfers Out								
4912	To Special Revenue Fund		\$0	\$0	\$0	\$0	\$0	\$0
4913	To Capital Projects Fund		\$0	\$0	\$0	\$0	\$0	\$0
4914A	To Proprietary Fund - Airport		\$0	\$0	\$0	\$0	\$0	\$0
4914E	To Proprietary Fund - Electric		\$0	\$0	\$0	\$0	\$0	\$0
4914S	To Proprietary Fund - Sewer		\$1,903,028	\$1,903,028	\$0	\$0	\$0	\$0
4914W	To Proprietary Fund - Water		\$1,157,302	\$1,157,302	\$0	\$0	\$0	\$0
4918	To Non-Expendable Trust Funds		\$0	\$0	\$0	\$0	\$0	\$0
4919	To Agency Funds		\$0	\$0	\$0	\$0	\$0	\$0
Total Proposed Appropriations			\$9,602,041	\$8,786,117	\$6,361,381	\$0	\$6,342,820	\$0

Special Warrant Articles

Account Code	Purpose of Appropriation	Warrant Article #	Appropriations Prior Year as Approved by DRA	Actual Expenditures Prior Year	Selectman's Appropriations Ensuing FY (Recommended)	Commissioner's Appropriations Ensuing FY (Not Recommended)	Budget Appropriations Ensuing FY (Recommended)	Budget Committee's Appropriations Ensuing FY (Not Recommended)
4917	To Health Maintenance Trust Funds		\$0	\$0	\$0	\$0	\$0	\$0
4152	Revaluation of Property	12	\$0	\$0	\$10,000	\$0	\$10,000	\$0
4215-4219	Ambulance	Purpose: Property Revaluation 26	\$0	\$0	\$30,000	\$0	\$30,000	\$0
4415-4419	Health Agencies, Hospitals, and Other	Purpose: Ambulance Service 25	\$0	\$0	\$6,578	\$0	\$6,578	\$0
4415-4419	Health Agencies, Hospitals, and Other	Purpose: Southwester Community Services 27	\$0	\$0	\$7,500	\$0	\$7,500	\$0
4415-4419	Health Agencies, Hospitals, and Other	Purpose: The Community Kitchen 28	\$0	\$0	\$1,500	\$0	\$1,500	\$0
4415-4419	Health Agencies, Hospitals, and Other	Purpose: The River Center 30	\$0	\$0	\$17,000	\$0	\$17,000	\$0
4415-4419	Health Agencies, Hospitals, and Other	Purpose: Home Healthcare 31	\$0	\$0	\$8,000	\$0	\$8,000	\$0
4415-4419	Health Agencies, Hospitals, and Other	Purpose: Monadnock Community Early Learning Center 32	\$0	\$0	\$6,821	\$0	\$6,821	\$0
4589	Other Culture and Recreation	Purpose: Monadnock Family Services 29	\$0	\$0	\$3,500	\$0	\$3,500	\$0
4902	Machinery, Vehicles, and Equipment	Purpose: Jaffrey Civic center 17	\$0	\$0	\$130,000	\$0	\$130,000	\$0
4903	Buildings	Purpose: Highway Front End Loader 06	\$0	\$0	\$172,360	\$0	\$172,360	\$0
4909	Improvements Other than Buildings	Purpose: Town Office Building 02	\$0	\$0	\$100,000	\$0	\$100,000	\$0
4914S	To Proprietary Fund - Sewer	Purpose: Wastewater Asset Management & Facility Planning 04	\$0	\$0	\$1,990,211	\$0	\$1,990,211	\$0
4914W	To Proprietary Fund - Water	Purpose: Water and Sewer Departments 04	\$0	\$0	\$1,140,443	\$0	\$1,140,443	\$0

MS-737: Jaffrey 2015

4915	To Capital Reserve Fund	08	\$0	\$0	\$1,000	\$0	\$1,000	\$0	\$0
Purpose: Cemetery Tree Trust Fund									
4915	To Capital Reserve Fund	10	\$0	\$0	\$2,000	\$0	\$2,000	\$0	\$0
Purpose: Gravestone Restoration Fund									
4915	To Capital Reserve Fund	11	\$0	\$0	\$3,000	\$0	\$3,000	\$0	\$0
Purpose: Meeting House Trust Fund									
4915	To Capital Reserve Fund	15	\$0	\$0	\$71,250	\$0	\$71,250	\$0	\$0
Purpose: Deposit to Highway Equipment Capital Reserve Fund									
4915	To Capital Reserve Fund	18	\$0	\$0	\$96,750	\$0	\$96,750	\$0	\$0
Purpose: Deposit into Highway Equipment Capital Reserve Fund									
4915	To Capital Reserve Fund	19	\$0	\$0	\$5,000	\$0	\$5,000	\$0	\$0
Purpose: Deposit into Land Acquisition Capital Reserve Fund									
4915	To Capital Reserve Fund	20	\$0	\$0	\$40,000	\$0	\$40,000	\$0	\$0
Purpose: Deposit into Fire Department Capital Reserve Fund									
4915	To Capital Reserve Fund	21	\$0	\$0	\$12,500	\$0	\$12,500	\$0	\$0
Purpose: Recreation Tractor Capital Reserve									
4916	To Expendable Trusts/Fiduciary Funds	13	\$0	\$0	\$75,000	\$0	\$75,000	\$0	\$0
Purpose: Municipal Building Maintenance Capital Reserve									
Special Articles Recommended			\$0	\$0	\$3,930,413	\$0	\$3,930,413	\$0	\$0

Individual Warrant Articles

Account Code	Purpose of Appropriation	Warrant Article #	Appropriations Prior Year as Approved by DRA	Actual Expenditures Prior Year	Selectman's Appropriations Ensuing FY (Recommended)	Commissioner's Appropriations Ensuing FY (Not Recommended)	Budget Committee's Appropriations Ensuing FY (Recommended)	Budget Committee's Appropriations Ensuing FY (Not Recommended)
4312	Highways and Streets	16	\$0	\$0	\$20,000	\$0	\$20,000	\$0
Purpose: Repair 1986 road grader								
4902	Machinery, Vehicles, and Equipment	14	\$0	\$0	\$71,250	\$0	\$71,250	\$0
Purpose: Lease Grader Highway Department								
Individual Articles Recommended			\$0	\$0	\$91,250	\$0	\$91,250	\$0

Revenues

Account Code	Purpose of Appropriation	Warrant Article #	Actual Revenues Prior Year	Selectmen's Estimated Revenues	Budget Committee's Estimated Revenues
Taxes					
3120	Land Use Change Tax - General Fund	05	\$0	\$1,000	\$1,000
3180	Resident Tax		\$0	\$0	\$0
3185	Yield Tax	05	\$0	\$9,000	\$9,000
3186	Payment in Lieu of Taxes		\$0	\$0	\$0
3187	Excavation Tax	05	\$0	\$1,000	\$1,000
3189	Other Taxes	05	\$0	\$215,000	\$215,000
3190	Interest and Penalties on Delinquent Taxes	05	\$0	\$130,000	\$130,000
9991	Inventory Penalties		\$0	\$0	\$0
Licenses, Permits, and Fees					
3210	Business Licenses and Permits	05	\$0	\$1,300	\$1,300
3220	Motor Vehicle Permit Fees	05	\$0	\$781,500	\$781,500
3230	Building Permits	05	\$0	\$20,000	\$20,000
3290	Other Licenses, Permits, and Fees	05	\$0	\$69,575	\$69,575
3311-3319	From Federal Government		\$0	\$0	\$0
State Sources					
3351	Shared Revenues		\$0	\$0	\$0
3352	Meals and Rooms Tax Distribution	05	\$0	\$261,881	\$261,881
3353	Highway Block Grant	05	\$0	\$139,896	\$139,896
3354	Water Pollution Grant	05	\$0	\$133,703	\$133,703
3355	Housing and Community Development		\$0	\$0	\$0
3356	State and Federal Forest Land Reimbursement	05	\$0	\$150	\$150
3357	Flood Control Reimbursement		\$0	\$0	\$0
3359	Other (Including Railroad Tax)	05	\$0	\$1,000	\$1,000
3379	From Other Governments		\$0	\$0	\$0
Charges for Services					
3401-3406	Income from Departments	05	\$0	\$50,575	\$50,575
3409	Other Charges		\$0	\$0	\$0
Miscellaneous Revenues					
3501	Sale of Municipal Property	05	\$0	\$10,000	\$10,000
3502	Interest on Investments	05	\$0	\$5,000	\$5,000
3503-3509	Other	05, 06	\$0	\$75,692	\$75,692

MS-737: Jaffrey 2015

Account Code	Purpose of Appropriation	Warrant Article #	Actual Revenues Prior Year	Selectmen's Estimated Revenues	Budget Committee's Estimated Revenues
Interfund Operating Transfers In					
3912	From Special Revenue Funds		\$0	\$0	\$0
3913	From Capital Projects Funds		\$0	\$0	\$0
3914A	From Enterprise Funds: Airport (Offset)		\$0	\$0	\$0
3914E	From Enterprise Funds: Electric (Offset)		\$0	\$0	\$0
3914O	From Enterprise Funds: Other (Offset)		\$0	\$0	\$0
3914S	From Enterprise Funds: Sewer (Offset)	04	\$0	\$1,990,211	\$1,990,211
3914W	From Enterprise Funds: Water (Offset)	04	\$0	\$1,140,443	\$1,140,443
3915	From Capital Reserve Funds	05, 12, 17	\$0	\$86,500	\$86,500
3916	From Trust and Fiduciary Funds	05	\$0	\$80,000	\$80,000
3917	From Conservation Funds		\$0	\$0	\$0
Other Financing Sources					
3934	Proceeds from Long Term Bonds and Notes	02	\$0	\$100,000	\$100,000
9998	Amount Voted from Fund Balance		\$0	\$0	\$0
9999	Fund Balance to Reduce Taxes		\$0	\$0	\$0
Total Estimated Revenues and Credits				\$5,303,426	\$5,303,426

Budget Summary				
Item	Prior Year Adopted Budget	Selectman's Recommended Budget	Budget Committee's Recommended Budget	
Operating Budget Appropriations Recommended	\$9,065,747	\$6,361,381		\$6,342,820
Special Warrant Articles Recommended	\$0	\$3,930,413		\$3,930,413
Individual Warrant Articles Recommended	\$5,238,182	\$91,250		\$91,250
TOTAL Appropriations Recommended	\$14,303,929	\$10,383,044		\$10,364,483
Less: Amount of Estimated Revenues & Credits	\$3,170,664	\$5,303,426		\$5,303,426
Estimated Amount of Taxes to be Raised	\$11,133,265	\$5,079,618		\$5,061,057

INDEFINITE DELEGATION OF AUTHORITY



INDEFINITE DELEGATION OF AUTHORITY

Prior to 1999, a number of articles appeared on the Town Warrant each year delegating specific powers to the Board of Selectmen and the Library Trustees. These articles are usually referred to as “boilerplate articles.” During the 1999 annual meeting, Jaffrey’s citizens voted (Articles 32-38) to “authorize indefinitely, until specific rescission of such authority” the Selectmen and the Library Trustees to undertake various actions and, therefore, to no longer include these articles on future Town Meeting Warrants. The Town of Jaffrey now has seven such warrant articles, which are listed below for your reference:

1) ACCEPTANCE OF GRANTS

Shall the Town accept the provisions of New Hampshire Revised Statutes Annotated (RSA) 31:95-b, providing that any town, during an annual meeting, may adopt an article authorizing indefinitely, until specific rescission of such authority, the Selectmen to apply for, accept, and expend without further action by the Town Meeting, unanticipated money from federal, state, or other governmental agencies or a private source that becomes available during the year?

2) ACCEPTANCE OF GRANTS BY LIBRARIES

Shall the Town accept the provisions of NH RSA 202-A:4-c, providing that any town, during an annual meeting, may adopt an article authorizing indefinitely, until specific rescission of such authority, the Library Trustees to apply for, accept, and expend without further action by the Town Meeting, unanticipated money from a federal, state, or other governmental unit or a private source that becomes available during the year?

3) TAX ANTICIPATION NOTES

Shall the Town accept the provisions of NH RSA 33:7, providing that any town, during an annual meeting, may adopt an article authorizing indefinitely, until specific rescission of such authority, the Selectmen to issue tax anticipation notes?

4) ACCEPTANCE OF GIFTS, LEGACIES, AND DEVISES

Shall the Town accept the provisions of NH RSA 31:19, providing that any town, during an annual meeting, may adopt an article authorizing indefinitely, until specific rescission of such authority, the Selectmen to accept on behalf of the Town gifts, legacies, and devises made to the Town in trust for any public purpose, as permitted by this statute?

5) ACCEPTANCE OF GIFTS OF PERSONAL PROPERTY

Shall the Town adopt the provisions of NH RSA 31:95-e, providing that any town, during an annual meeting, may adopt an article authorizing indefinitely, until specific rescission of such authority, the Selectmen to accept gifts of personal property that may be offered to the Town for any public purpose? The Selectmen must hold a public hearing before accepting such a gift, and the acceptance shall not bind the Town to raise, appropriate, or expend any public funds for the operation, maintenance, repair, or replacement of such equipment.

6) ACCEPTANCE OF GIFTS OF PERSONAL PROPERTY BY LIBRARIES

Shall the Town adopt the provisions of NH RSA 202-A:4-d, providing that any town, during an annual meeting, may adopt an article authorizing indefinitely, until specific rescission of such authority, the Library Trustees to accept gifts of personal property that may be offered to the Library for any purpose; provided,

INDEFINITE DELEGATION OF AUTHORITY

however, that no acceptance of personal property by the Library Trustees shall be deemed to bind the Town or the Library Trustees to raise, appropriate, or expend any public funds for the operation, maintenance, repair, or replacement of such personal property?

7) TRANSFER OF TAX LIENS AND SALE OF TAX DEED PROPERTY

Shall the Town adopt the provisions of NH RSA 80:80, providing that any town, during an annual meeting, may adopt an article authorizing indefinitely, until specific rescission of such authority, the Selectmen to dispose of property acquired by Tax Deed by either conveying said property back to its original owner(s) for consideration equal to all associated unpaid property taxes, interest, and expenses, or to sell said property at public auction, or to otherwise dispose of property as justice may require?

FINANCIAL REPORTS



MELANSON HEATH
ACCOUNTANTS • AUDITORS

102 Perimeter Road
Nashua, NH 03063
(603)882-1111
melansonheath.com

Ms. Linda Langille, Finance Director
Town of Jaffrey, New Hampshire
10 Goodnow Street
Jaffrey, New Hampshire 03452

Additional Offices:
Andover, MA
Greenfield, MA
Manchester, NH
Ellsworth, ME

Dear Ms. Langille:

We have audited the financial statements of the Town of Jaffrey, New Hampshire as of and for the year ended December 31, 2013 and have issued our report thereon dated April 16, 2014. Professional standards require that we advise you of the following matters relating to our audit.

Our Responsibility in Relation to the Financial Statement Audit

As communicated in our engagement letter, our responsibility, as described by professional standards, is to form and express an opinion(s) about whether the financial statements that have been prepared by management with your oversight are presented fairly, in all material respects, in conformity with accounting principles generally accepted in the United States of America. Our audit of the financial statements does not relieve you or management of your respective responsibilities.

Our responsibility, as prescribed by professional standards, is to plan and perform our audit to obtain reasonable, rather than absolute, assurance about whether the financial statements are free of material misstatement. An audit of financial statements includes consideration of internal control over financial reporting as a basis for designing audit procedures that are appropriate in the circumstances, but not for the purpose of expressing an opinion on the effectiveness of the entity's internal control over financial reporting. Accordingly, as part of our audit, we considered the internal control of the Town solely for the purpose of determining our audit procedures and not to provide any assurance concerning such internal control.

We are also responsible for communicating significant matters related to the audit that are, in our professional judgment, relevant to your responsibilities in overseeing the financial reporting process. However, we are not required to design procedures for the purpose of identifying other matters to communicate to you.

Planned Scope and Timing of the Audit

We conducted our audit consistent with the planned scope and timing we previously communicated to you.

Compliance with All Ethics Requirements Regarding Independence

The engagement team and others in our firm, have complied with all relevant ethical requirements regarding independence. Safeguards that have been applied to eliminate threats to independence or reduce them to an acceptable level include annual certification by all Firm staff of independence.

Qualitative Aspects of the Entity's Significant Accounting Practices

Significant Accounting Policies

Management has the responsibility to select and use appropriate accounting policies. A summary of the significant accounting policies adopted by the Town is included in the notes to the financial statements. There have been no initial selection of accounting policies and no changes in significant accounting policies or their application during the year ended December 31, 2013. No matters have come to our attention that would require us, under professional standards, to inform you about (1) the methods used to account for significant unusual transactions and (2) the effect of significant accounting policies in controversial or emerging areas for which there is a lack of authoritative guidance or consensus.

Significant Accounting Estimates

Accounting estimates are an integral part of the financial statements prepared by management and are based on management's current judgments. Those judgments are normally based on knowledge and experience about past and current events and assumptions about future events. Certain accounting estimates are particularly sensitive because of their significance to the financial statements and because of the possibility that future events affecting them may differ markedly from management's current judgments.

The most sensitive accounting estimates affecting the financial statements are:

- Estimated lives and depreciation methods for depreciable assets.
- Collectability of receivables.

Management's estimates of the above are based on various criteria. We evaluated the key factors and assumptions used to develop these estimates and determined that it is reasonable in relation to the basic financial statements taken as a whole.

Financial Statement Disclosures

Certain financial statement disclosures involve significant judgment and are particularly sensitive because of their significance to financial statement users. We noted no particularly sensitive disclosures affecting the Town's financial statements.

Identified or Suspected Fraud

We have not identified or obtained information that indicates that fraud may have occurred.

Significant Difficulties Encountered during the Audit

We encountered no significant difficulties in dealing with management relating to the performance of the audit.

Uncorrected and Corrected Misstatements

For purposes of this communication, professional standards require us to accumulate all known and likely misstatements identified during the audit, other than those that we believe are trivial, and communicate them to the appropriate level of management. Further, professional standards require us to also communicate the effect of uncorrected misstatements related to prior periods on the relevant classes of transactions, account balances or disclosures, and the financial statements as a whole. We have not identified any uncorrected financial statement misstatements whose effects in the current and prior periods, as determined by management, that were immaterial, both individually and in the aggregate, to the financial statements taken as a whole.

In addition, professional standards require us to communicate to you all material, corrected misstatements that were brought to the attention of management as a result of our audit procedures. The following summarizes material misstatements that we identified as a result of our audit procedures and were brought to the attention of, and corrected by, management.

<u>Description</u>	<u>Amount of Misstatement</u>
<ul style="list-style-type: none"> To adjust entry made to the general fund and TIF funds 	\$540,436
<ul style="list-style-type: none"> To reclass water encumbrance 	\$2,150
<ul style="list-style-type: none"> To correct transfer between the general fund and TIF funds 	\$145,555
<ul style="list-style-type: none"> To close out PY encumbrances 	\$80,261
<ul style="list-style-type: none"> To record bond proceeds and close out revolving loan fund 	\$3,991,008
<ul style="list-style-type: none"> To remove previously paid retainage payable 	\$178,913
<ul style="list-style-type: none"> To close sewer project 	\$16,388

Disagreements with Management

For purposes of this letter, professional standards define a disagreement with management as a matter, whether or not resolved to our satisfaction, concerning a financial accounting, reporting, or auditing matter, which could be significant to the Town's financial statements or the auditor's report. No such disagreements arose during the course of the audit.

Representations Requested from Management

We have requested certain written representations from management, which are included in the letter dated April 16, 2014.

Management's Consultations with Other Accountants

In some cases, management may decide to consult with other accountants about auditing and accounting matters. Management informed us that, and to our knowledge, there were no consultations with other accountants regarding auditing and accounting matters.

Other Significant Matters, Findings or Issues

In the normal course of our professional association with the Town, we generally discuss a variety of matters, including the application of accounting principles and auditing standards, operating and regulatory conditions affecting the entity, and operational plans and strategies that may affect the risks of material misstatement. None of the matters discussed resulted in a condition to our retention as the Town's auditors.

Other Information in Documents Containing Audited Financial Statements

Pursuant to professional standards, our responsibility as auditors for other information in documents containing the Town's audited financial statements does not extend beyond the financial information identified in the audit report, and we are not required to perform any procedures to corroborate such other information. However, in accordance with such standards, we have read the information (if applicable) and considered whether such information, or the manner of its presentation, was materially inconsistent with the presentation in the financial statements.

Our responsibility also includes communicating to you any information which we believe is a material misstatement of fact. Nothing came to our attention that caused us to believe that such information, or its manner of presentation, is materially inconsistent with the information, or manner of its presentation, appearing in the financial statements.

This report is intended solely for the information and use of the governing body and management of the Town and is not intended to be and should not be used by anyone other than these specified parties.

Sincerely,

Melanson, Heath + Company P.C.

April 16, 2014

TRUSTEES OF THE TRUST FUND

The three elected Trustees of Trust Funds oversee and administer the many trust funds and capital reserve accounts of the Town of Jaffrey. These funds and accounts are listed and described in the Trustees of Trust Funds page of the Town website. Last year the market value of all funds exceeded \$5,000,000 for the first time. At this year's end the balance stood at \$5,809,621.86.

Charter Trust Company is retained by the Trustees to provide investment advice, execute investment transactions, perform trust accounting and prepare reports required by the Town of Jaffrey and the State of New Hampshire.

During 2014, the Trustees met quarterly with representatives from Charter Trust, on three occasions at their Peterborough office and once at their headquarters in Concord. These meetings were open to the public and were posted in accordance with statute.

The Trustees also met frequently throughout the year to receive and disburse funds, respond to correspondence and transact other business. These meetings were also open to the public and posted, and were usually held at the Town Office on Thursdays at 4 p.m.

A recent change in state legislation allows for up to two alternate Trustees to serve for one year terms. At its meeting on December 22, 2014, the Board of Selectmen appointed William Raymond as an alternate.

On June 16, 2014, Trustees Mieso and Stephenson attended the annual Trustees workshop in Concord, sponsored by the Charitable Trusts Unit of the NH Department of Justice.

Citizens are invited to create new trusts for the benefit of Jaffrey. A sample bequest form may be found in the Trustees of Trust Funds page of the Town website: http://townofjaffrey.com/Pages/JaffreyNH_Bcomm/Trustees/sample

Gary Arceci
Frank Mieso
Robert Stephenson
Trustees of Trust Funds



Town of Jaffrey Common Fund
(Non-Expendable)
MS-9 for Year Ending December 31, 2014

PRINCIPAL - ACCOUNT #5850910910

INCOME - ACCOUNT #5850910910

ANNUAL TOTALS

ANNUAL TOTALS

DATE	TRUST NAME	PURPOSE	% OF TOTAL	BALANCE 01/01/14	NEW FUNDS	GAIN/LOSS	EXPEND	BALANCE 12/31/14	BALANCE 01/01/14	Gross Income	Mgmt Fees	Transf/Income/Exp	BALANCE 12/31/14	TOTAL
1885	Cutter Cemetery	Cemetery	1.11%	48,812.15	4,550.00	2,580.72	-	55,942.86	186.03	1,506.80	(486.38)	(1,039.55)	166.89	56,109.75
1910	Village Cemetery	Cemetery	0.04%	1,827.77	-	92.24	-	1,920.00	7.18	53.55	(17.31)	(35.97)	7.45	1,927.45
1920	Old Burying Ground Cemetery	Cemetery	1.68%	73,919.79	-	3,730.37	-	77,650.16	290.09	2,165.72	(700.18)	(1,454.16)	301.47	77,951.64
1950	Conant Cemetery	Cemetery	6.21%	273,167.96	360.00	13,834.84	(10.00)	287,352.80	1,063.23	8,026.02	(2,594.62)	(5,198.90)	1,295.73	288,648.53
1970	Phillips-Heil Cemetery	Cemetery	0.67%	29,343.15	700.00	1,516.10	-	31,559.25	115.15	878.73	(284.01)	(587.37)	122.51	31,681.76
1901	Parker, Joel	Library	0.73%	31,938.17	-	1,596.51	-	33,534.68	123.19	925.46	(299.49)	(599.48)	149.68	33,684.36
1904	Clay, Susan B.	Library	0.39%	17,299.38	-	864.75	-	18,164.14	66.73	501.28	(162.22)	(324.71)	81.08	18,245.21
1912	Bradley, Julie	Library	0.12%	5,061.61	-	252.94	-	5,314.55	233.55	148.42	(48.11)	(310.13)	23.72	5,338.27
1925	Durant - Library	Library	7.19%	316,206.56	-	15,806.35	-	332,012.91	1,219.71	9,162.56	(2,965.10)	(5,935.28)	1,481.89	333,494.79
1971	Boynton, Ralph	Library	0.26%	11,372.46	-	568.48	-	11,940.94	43.87	329.53	(106.64)	(213.47)	53.29	11,994.24
1982	Allen, Leonard	Library	0.03%	1,185.20	-	59.25	-	1,244.44	4.57	34.34	(11.11)	(22.24)	5.56	1,250.00
1990	Duncan, Alice K.	Library	0.05%	2,357.91	-	117.87	-	2,475.77	9.09	68.32	(22.11)	(44.26)	11.05	2,486.83
1944	Pool, Alice	Misc	8.38%	368,028.13	-	18,396.90	-	386,425.02	1,830.73	10,656.15	(3,448.12)	(7,314.01)	1,724.75	388,149.77
1948	Shattuck Park	Misc	0.09%	2,380.31	-	203.97	-	2,584.29	1,677.40	118.42	(38.29)	36.52	1,794.06	4,378.34
1949	Calder, Willa	Misc	0.79%	24,596.57	-	1,692.99	-	26,289.55	10,317.25	974.68	(2,479.59)	(8,496.42)	34,785.97	34,785.97
1975	Gordon, George	Misc	2.67%	115,668.60	-	5,814.07	-	121,482.67	2,394.96	3,380.43	(1,093.18)	(1,353.90)	3,378.31	124,810.98
1979	Tollman Trust	Misc	0.55%	16,457.92	-	1,227.65	-	17,685.57	7,964.23	712.73	(230.43)	219.80	8,666.34	26,351.91
1988	Fortune, Amos	Misc	0.63%	24,765.94	69.00	1,406.06	-	26,241.01	3,146.75	815.87	(263.74)	251.73	3,950.61	30,191.61
2002	Downtown Planting	Misc	0.16%	6,538.55	-	326.94	-	6,865.49	364.59	193.37	(63.21)	(341.44)	155.31	7,020.80
2008	Turner, Harold - Police	Misc	2.15%	91,825.17	-	4,760.28	-	96,585.45	2,872.94	2,761.65	(893.49)	852.30	5,595.40	102,180.85
2008	Turner, Harold - Fire	Misc	2.23%	91,821.01	-	4,950.64	-	96,771.64	6,664.05	2,874.17	(929.22)	886.39	9,495.39	106,267.03
1980	Deschenes, Ethel	Scholarship	0.26%	11,304.73	-	577.41	-	11,882.14	217.83	333.43	(107.88)	(171.27)	272.11	12,154.25
1981	Morgan, H & A	Scholarship	1.16%	50,580.86	-	2,579.51	-	53,160.37	799.67	1,493.52	(482.88)	(37.52)	1,772.79	54,933.16
1981	Morgan, John J.	Scholarship	1.18%	50,115.55	-	2,590.27	-	52,705.82	2,079.89	1,504.51	(486.58)	(635.58)	2,462.25	55,168.07
1986	Stratton, Ralph	Scholarship	3.97%	172,555.71	-	8,794.48	-	181,350.20	2,758.03	5,078.88	(1,642.48)	(2,021.82)	4,172.62	185,522.82
2003	Bellefleur, Henry & Marie	Scholarship	5.53%	240,517.12	-	12,267.32	2,300.00	255,084.44	3,780.06	7,090.35	(2,293.98)	(6,500.71)	2,075.72	257,160.17
2010	Jaffrey Grange Fund	Scholarship	1.47%	63,896.66	-	3,254.52	-	67,151.19	1,016.40	1,878.93	(607.53)	(715.65)	1,572.15	68,723.34
2010	Berch Memorial School	Scholarship	11.27%	489,760.96	19,526.58	25,091.78	-	534,379.32	7,947.52	14,566.14	(4,712.66)	(5,721.51)	12,079.49	546,458.81
2013	Carolyn & Gordon Merrill Trust	Scholarship	2.53%	110,616.62	-	5,603.59	-	116,220.21	1,065.82	3,248.33	(1,050.08)	(594.69)	2,669.38	118,889.59
1925	Durant - School	School	16.98%	634,930.84	-	37,362.75	-	672,293.58	114,866.16	21,250.45	(6,949.40)	(111,623.37)	17,543.84	689,837.43
1955	Conant High	School	0.78%	17,434.89	-	1,622.07	-	19,056.96	17,049.76	803.97	(260.79)	(16,688.13)	904.82	19,961.78
1986	Daniels, Arthur	School	3.80%	115,896.66	-	8,342.26	-	124,238.92	51,804.83	4,528.50	(1,480.10)	(50,486.08)	4,367.15	128,606.08
1925	Warren	Welfare	0.21%	9,390.46	-	473.89	-	9,864.35	36.85	275.12	(88.95)	(184.72)	38.30	9,902.65
1942	Conant Indigent	Welfare	0.29%	12,091.64	-	640.49	-	13,332.12	49.81	371.84	(120.22)	(249.67)	51.76	13,383.89
1958	Cilli, Luigi	Welfare	2.13%	93,854.84	-	4,736.40	-	98,591.24	368.33	2,749.79	(889.01)	(1,846.33)	382.77	98,974.01
1986	Badger Trust	Welfare	12.28%	539,939.71	-	27,248.15	-	567,187.87	2,118.97	15,819.32	(5,114.40)	(10,621.82)	2,202.07	569,389.93
				100.0%	4,168,061.55	25,205.58	220,984.81	4,416,541.94	246,555.23	127,285.29	(41,259.80)	(233,106.59)	99,474.14	4,516,016.08



**Town of Jaffrey, Other Funds
(Expendable)
MS-9 for Year Ending December 31, 2014**

MS-9 OTHER FUNDS

PRINCIPAL - ACCOUNT #5850911310										INCOME - ACCOUNT #5850911310					TOTAL
DATE	TRUST NAME	PURPOSE	% of Total	ANNUAL TOTALS				BALANCE 01/01/14	ANNUAL TOTALS			BALANCE 12/31/14	TOTAL BALANCE 12/31/14		
				FUNDS	GAIN/ LOSS	EXPEND	BALANCE 12/31/14		INCOME	MGMT FEES	EXPEND				
1991	SAU 47 - Real Estate	School Property	0.34%	3,211.71	-	-	(3,211.71)	(0.00)	419.98	1.11	(6.49)	(414.59)	0.00	(0.00)	
1991	SAU 47 - Building Maintenance	School Maintenance	62.90%	677,681.53	200,000.00	-	(254,582.50)	623,099.02	(5,159.66)	964.85	(4,881.48)	945.80	(8,130.49)	614,968.54	
1996	School Dist Exp Fund	School Pensions	0.00%	-	-	-	-	-	-	-	-	-	-	-	
1999	Championship Fund	Athletic & Academic	0.36%	3,390.06	-	-	(5.96)	3,384.10	507.73	5.38	(28.11)	5.96	490.95	3,875.06	
1999	SAU 47 - Teacher's Retirement	School Retirement	1.29%	(0.00)	-	-	0.00	(0.00)	13,765.85	4.19	(24.61)	(13,745.43)	(0.00)	(0.00)	
2005	SAU 47 - Special Education	School Education	14.24%	150,971.21	-	-	(232.71)	150,738.50	1,234.32	210.94	(1,105.96)	232.71	572.01	151,310.50	
2006	Gifted & Talented Education Fund	School Education	4.05%	41,850.62	-	-	(18,631.99)	23,218.63	1,485.68	46.51	(243.64)	37.75	1,326.30	24,544.93	
2008	Excep Student Achievement	School Academic	0.01%	100.09	-	-	(96.30)	3.79	(3.65)	0.04	(0.18)	0.00	(3.79)	0.00	
2000	Gravestone Restoration	Cemetery	0.18%	2,274.12	2,000.00	-	(1,149.33)	3,124.78	(305.20)	1.73	(9.02)	4.33	(308.16)	2,816.62	
2008	Cemetery Trees - Private Donations	Cemetery	0.05%	500.03	-	-	(0.78)	499.24	12.71	0.71	(3.70)	0.78	10.50	509.74	
2008	Cemetery Trees - Public Donations	Cemetery	0.82%	8,845.00	1,000.00	-	(5,107.20)	4,737.80	(30.18)	7.34	(40.89)	7.20	(56.53)	4,681.27	
1991	Historic District	Historic Preservation	0.12%	1,690.58	7,331.29	-	(13.10)	9,008.77	(457.35)	10.38	(57.42)	13.10	(491.29)	8,517.47	
1978	Tennis Courts	Resurfacing	0.03%	52.48	-	-	(52.48)	0.00	246.45	0.09	(0.53)	(246.01)	(0.00)	0.00	
1996	Planning Board	Town Projects	0.17%	1,556.06	-	-	(2.77)	1,553.29	257.29	2.52	(13.23)	2.77	249.36	1,802.65	
1991	Meetinghouse Fund - Expendable	Repairs & Maintenance	1.82%	19,661.66	5,600.00	-	(11,521.26)	13,740.40	(158.29)	25.06	(133.45)	21.17	(245.52)	13,494.89	
2004	Street Sign Maintenance	Maintenance	0.08%	749.06	-	-	(1.28)	747.78	86.10	1.15	(6.02)	1.28	82.51	830.29	
1998	Town Clocks	Clocks	1.68%	17,584.67	-	-	(219.13)	17,365.53	387.74	24.55	(128.39)	(199.87)	84.03	17,449.56	
2008	Building Construction Reserve	Maintenance	0.00%	0.00	-	-	(0.00)	0.00	-	0.00	(0.00)	0.00	(0.00)	0.00	
2010	Municipal Building Maintenance	Maintenance	11.86%	127,524.95	-	-	(126,224.96)	1,299.99	(775.60)	108.60	(632.99)	(0.00)	(1,299.99)	(0.00)	
TOTAL				1,057,643.81	215,931.29	-	(421,053.47)	852,521.63	11,513.92	1,415.14	(7,316.14)	(13,333.04)	(7,720.12)	844,801.51	



**Town of Jaffrey, Capital Reserve Funds
(Non-Expendable)
MS-9 for Year Ending December 31, 2014**

MS-9 CAPITAL RESERVE FUNDS

DATE	TRUST NAME	ACCOUNT #	PURPOSE	% of Total	PRINCIPAL- Account #8000006157				INCOME - Account #8000006157						
					BALANCE 01/01/14	FUNDS	GAIN/ LOSS	EXPEND	BALANCE 12/31/14	BALANCE 01/01/14	INCOME	EXPEND	BALANCE 12/31/14		
														ANNUAL TOTALS	
1928	Property Revaluation	8000006157 8000009993	Capital Res	3%	3,275.60	24,500.00	-	-	27,775.60	3,661.61	-	0.42	-	3,662.03	31,437.63
1929	Gifted & Talented	closed	Capital Res	0%	-	-	-	-	-	-	-	-	-	-	-
1996	Fire Truck	8000006157 5459911310	Capital Res	41%	96,690.11	-	-	-	96,690.11	6,885.33	-	10.50	0.27	6,896.10	103,586.21
1997	Highway Equipment	8000006157 5459955210	Capital Res	48%	106,336.00	-	-	-	106,336.00	14,122.53	-	10.72	0.27	14,133.52	120,469.52
2003	GASB 34	closed	Capital Res	0%	-	-	-	-	-	-	-	-	-	-	-
2006	Water Department	closed	Capital Res	0%	-	-	-	-	-	-	-	-	-	-	-
2010	Land Acquisition	8000006157 8000005218	Capital Res	8%	20,000.20	5,000.00	-	-	25,000.20	0.07	-	3.37	0.09	3.53	25,003.73
2010	Municipal Building Maintenance	8000006157 5459911310	Capital Res	0%	-	75,000.00	-	93,304.66	168,304.66	-	-	2.53	-	2.53	168,307.19
TOTAL					100%	226,301.91	104,500.00	-	93,304.66	24,669.54	-	27.53	0.63	24,697.70	448,804.27



**MS-10 Town of Jaffrey, Common Funds
January 2014 - December 2014**

Account #5850910910

MS-10 COMMON FUNDS

HOW INVESTED		PRINCIPAL					INCOME	MARKET VALUE		
# of Shares or Other Units	Description of Investment (Names of Banks, Stocks, Bonds, etc.)	Beginning Year Balance	Purchases	Cash Capital Gains	Proceeds from Sales	Gains/Losses from Sales	Year End Balance	Income During Year	Beginning Year Market Value	Year End Market Value
MONEY MARKET FUNDS										
59,617.21	Cash - Principal	278,402.35	374,225.05	-	593,010.19	-	59,617.21	19.55	278,402.35	59,617.21
11,613.37	Cash - Income	128,374.51	247,126.58	-	363,887.72	-	11,613.37	-	128,374.51	11,613.37
	Total Cash & Equivalents	406,776.86	621,351.63	-	956,897.91	-	71,230.58	19.55	406,776.86	71,230.58
US Treasury Obligations										
200,000,000	US Treasury Notes 0.25% 4/15/16	-	199,625.94	-	-	-	199,625.94	178.96	-	199,688.00
25,000,000	US Treasury Notes 0.75% 1/15/17	-	25,011.72	-	-	-	25,011.72	536.51	-	25,017.50
-	US Treasury Notes 0.75% 1/15/17	-	180,482.03	-	125,164.85	(289.25)	55,027.93	-	-	55,038.50
200,000,000	US Treasury Notes 0.875% 1/31/18	-	198,003.91	-	-	-	198,003.91	432.67	-	198,390.00
20,000,000	US Treasury Notes 1.50% 1/31/19	-	199,988.29	-	-	-	199,988.29	741.71	-	200,078.00
160,000,000	US Treasury Notes 1.125% 4/30/20	-	153,053.91	-	-	-	153,053.91	783.37	-	155,236.80
	Total US Treasury Obligations	-	956,165.80	-	125,164.85	(289.25)	830,711.70	2,673.22	-	833,448.80
FIXED INCOME										
50,000,000	FHLB 2.875% 6/12/15	50,834.25	-	-	-	-	50,834.25	1,437.50	51,837.00	50,583.50
100,000,000	FHLB 3.000% 9/10/21	-	103,572.00	-	-	-	103,572.00	1,200.00	51,837.00	104,856.00
	Total US Government Agencies	50,834.25	103,572.00	-	-	-	154,406.25	2,637.50	103,674.00	155,439.50
50,000,000	AMERICAN EXPRESS CR 1.750% 6/12/15	51,185.00	-	-	-	-	51,185.00	875.00	50,807.00	50,275.00
100,000,000	AT&T INC 1.70% 6/1/2017	100,417.00	-	-	-	-	100,417.00	1,700.00	99,387.00	100,397.00
10,000,000	BANK OF NEW YORK MELLON 0.70% 3/4/2016 (I)	9,939.00	-	-	-	-	9,939.00	70.00	9,947.60	9,990.30
50,000,000	BROWN FORMAN CORP 2.500% 1/15/16	50,157.00	-	-	-	-	50,157.00	1,250.00	51,644.50	50,868.00
100,000,000	CATERPILLAR FINANCIAL SERVICES 0.70% 2/26/2016	99,701.00	-	-	-	-	99,701.00	700.00	99,842.00	100,041.00
-	CISCO SYS INC 1.625% 3/14/14	50,036.50	-	-	50,000.00	(36.50)	-	406.25	50,127.00	-



Account #5850910910

MS-10 Town of Jaffrey, Common Funds
January 2014 - December 2014

MS-10 COMMON FUNDS

HOW INVESTED		PRINCIPAL				INCOME	MARKET VALUE	
# of Shares or Other Units	Description of Investment (Names of Banks, Stocks, Bonds, etc.)	Purchases	Cash Capital Gains	Proceeds from Sales	Gains/Losses from Sales	Income During Year	Beginning Year Market Value	Year End Market Value
100,000.000	ECOLAB INC 1.00% 8/9/2015	-	-	-	-	1,000.00	100,311.00	100,261.00
50,000.000	GENERAL ELECTRIC CAP CORP 1.00% 1/8/2016	-	-	-	-	500.00	50,125.00	50,182.00
-	JOHNSON CONTROLS INCORPORATED 1.75% 3/1/2014	-	-	100,000.00	(845.00)	875.00	100,220.00	-
-	JP MORGAN CHASE & CO 2.050% 1/24/14	-	-	50,000.00	(725.50)	512.50	50,000.00	-
50,000.000	NATIONAL OILWELL VARCO INC 1.35% 12/1/2017	-	-	-	-	675.00	49,123.50	49,358.00
100,000.000	ORACLE CORP 2.375% 1/15/2019	-	-	-	-	2,368.40	100,895.00	101,730.00
10,000.000	PEPSICO INC 0.75% 3/5/2015 (I)	-	-	-	-	75.00	10,025.20	10,005.20
-	TOTAL CAP CDA LTD 1.625% 1/28/14	-	-	30,000.00	(134.40)	243.75	30,026.10	-
-	VERIZON COMMUNICATIONS 1.25% 11/3/2014	-	-	10,010.30	(82.80)	113.19	10,058.30	-
50,000.000	WAL-MART STORES INC 2.250% 7/08/15	-	-	-	-	1,125.00	51,322.50	50,474.50
	Total Corporate & Foreign Bonds	-	-	240,010.30	(71,824.20)	12,489.09	913,861.70	673,582.00
-	SOUTHERN IL UNIV REVS REV BIDS 3.625% 4/1/2014	-	-	50,000.00	-	906.25	50,220.00	-
	Total Municipal Obligations	-	-	50,000.00	-	906.25	50,220.00	-
18,421.591	VANGUARD 1 - T INVEST GRADE ADM #571	-	1,589.78	-	-	6,030.92	176,572.59	181,084.24
-	VANGUARD 1 - T INVEST GRADE ADM #571	-	4.77	5,908.64	(204.93)	-	5,760.84	-
5,638.358	VANGUARD INF. PROT. SEC. FD #119	-	90.10	-	-	1,603.08	73,096.68	74,313.56
-	VANGUARD INF. PROT. SEC. FD #119	-	-	2,308.35	48.39	-	2,231.00	-
30,773.651	VANGUARD S - T INVEST GRADE ADM #539	-	798.37	-	-	7,347.04	328,476.65	328,047.12
1,214.686	VANGUARD S - T INVEST GRADE ADM #539	-	39.06	26,974.83	37.90	-	39,882.48	12,948.55
5,070.194	VANGUARD TL BD MKT IDX ADMIRAL #584	-	141.60	-	-	129.78	-	55,113.01
-	VANGUARD TL BD MKT IDX SIGNAL #1351	-	5.06	-	-	1,280.30	53,398.69	-



MS-10 Town of Jaffrey, Common Funds
January 2014 - December 2014

Account #5850910910

MS-10 COMMON FUNDS

HOW INVESTED		PRINCIPAL					INCOME	MARKET VALUE		
# of Shares or Other Units	Description of Investment (Names of Banks, Stocks, Bonds, etc.)	Beginning Year Balance	Purchases	Cash Capital Gains	Proceeds from Sales	Gains/Losses from Sales	Year End Balance	Income During Year	Beginning Year Market Value	Year End Market Value
Total Taxable Fixed Income Funds		695,887.65	-	2,668.74	35,191.82	(118.64)	663,245.93	16,391.12	679,418.93	651,506.48
EQUITY										
1,300,000	ABBOTT LABS	35,647.97	-	-	-	-	35,647.97	1,144.00	49,829.00	58,526.00
1,100,000	ABBVIE INC	32,160.97	-	-	-	-	32,160.97	1,826.00	58,091.00	71,984.00
600,000	AIR PRODUCTS & CHEMICALS INC	43,155.90	-	-	-	-	43,155.90	1,812.00	67,068.00	86,538.00
535,000	APPLE INC	25,838.50	-	-	66,953.37	46,311.24	5,196.37	1,659.40	98,178.50	59,053.30
1,500,000	AT & T INC	47,511.00	-	-	-	-	47,511.00	2,760.00	52,740.00	50,385.00
500,000	CATERPILLAR INC	30,571.75	-	-	-	-	30,571.75	1,300.00	45,405.00	45,765.00
725,000	CHEVRON CORPORATION	31,187.31	-	-	-	-	31,187.31	3,052.25	90,559.75	81,330.50
855,000	CONOCOPHILLIPS	60,092.01	10,009.22	-	59,697.58	24,617.13	35,020.78	3,470.84	98,910.00	59,046.30
525,000	DEERE & CO	43,167.44	-	-	-	-	43,167.44	1,165.50	47,948.25	46,446.75
350,000	DISNEY WALT CO NEW	39,202.58	-	-	34,576.57	13,692.95	18,318.96	644.14	57,223.60	32,966.50
708,000	DOMINION RESOURCES INC	29,118.54	-	-	-	-	29,118.54	1,699.20	45,800.52	54,445.20
1,000,000	DU PONT E I DE NEMOURS & CO	36,981.22	-	-	-	-	36,981.22	1,840.00	64,970.00	73,940.00
950,000	EXXON MOBIL CORP	9,330.04	-	-	-	-	9,330.04	2,565.00	96,140.00	87,827.50
2,000,000	GENERAL ELEC CO	16,774.56	-	-	-	-	16,774.56	1,760.00	56,060.00	50,540.00
-	GENERAL MILS INC	32,308.79	-	-	54,159.90	21,851.11	-	1,230.00	51,157.75	-
64,000	HALYARD HEALTH INC	-	-	-	14.73	11.86	490.30	-	-	2,910.08
600,000	HONEYWELL INTERNATIONAL INC	20,010.00	-	-	-	-	20,010.00	1,120.50	54,822.00	59,952.00
2,000,000	INTEL CORP	39,799.20	-	-	-	-	39,799.20	1,800.00	51,910.00	72,580.00
450,000	INTERNATIONAL BUSINESS MACHINES CORP	27,637.25	-	-	-	-	27,637.25	1,912.50	84,406.50	72,198.00
825,000	JOHNSON & JOHNSON	21,227.94	-	-	-	-	21,227.94	2,277.00	75,561.75	86,270.25



**MS-10 Town of Jaffrey, Common Funds
January 2014 - December 2014**

Account #5850910910

MS-10 COMMON FUNDS

HOW INVESTED		PRINCIPAL					INCOME	MARKET VALUE	
# of Shares or Other Units	Description of Investment (Names of Banks, Stocks, Bonds, etc.)	Beginning Year Balance	Purchases	Cash Capital Gains	Proceeds from Sales	Gains/Losses from Sales	Income During Year	Beginning Year Market Value	Year End Market Value
1,030,000	JPMORGAN CHASE & CO	79,473.33	-	-	51,372.36	14,149.99	2,616.00	111,112.00	64,457.40
515,000	KIMBERLY CLARK CORP	11,960.58	-	-	-	-	1,714.95	53,796.90	59,503.10
-	KRAFT FOODS GROUP INC	41,438.65	-	-	52,351.93	10,913.28	1,417.50	48,519.00	-
1,042,000	LILLY ELI & CO	41,545.65	-	-	9,886.03	4,331.75	2,274.58	61,200.00	71,887.58
1,187,000	LOWES COS INC	37,983.76	-	-	-	-	973.34	58,815.85	81,665.60
427,000	MCCORMICK & CO INC	-	29,676.29	-	-	-	507.12	-	31,726.10
610,000	MCDONALDS CORP	38,831.15	-	-	-	-	2,000.80	59,188.30	57,157.00
313,000	MCKESSON CORPORATION	33,214.44	-	-	55,498.86	35,141.88	157.99	96,840.00	64,972.54
432,000	MEAD JOHNSON NUTRITION CO	-	41,763.86	-	-	-	121.50	-	43,433.28
525,000	NEXTERA ENERGY INC	28,738.48	-	-	-	-	1,522.52	44,950.50	55,802.25
533,000	NIKE INC CL B	28,757.97	-	-	18,617.75	9,559.46	701.04	59,530.48	51,247.95
656,000	NORFOLK SOUTHERN CORP	49,588.56	-	-	28,200.31	16,930.76	1,795.65	85,310.77	71,904.16
2,000,000	ORACLE CORPORATION	62,388.00	-	-	-	-	960.00	76,520.00	89,940.00
529,000	PEPSICO INC	25,853.69	-	-	9,709.39	3,093.96	1,552.58	52,666.90	50,022.24
2,200,000	PFIZER INC	33,800.95	-	-	-	-	2,288.00	67,386.00	68,530.00
768,000	PHILLIPS 66	30,927.36	19,771.57	-	-	-	1,070.66	38,102.22	55,065.60
1,300,000	PNC FINANCIAL SERVICES GROUP	80,285.30	-	-	-	-	2,444.00	100,854.00	118,599.00
635,000	PROCTER & GAMBLE CO	35,989.79	-	-	-	-	1,608.02	51,695.35	57,842.15
1,100,000	QUALCOMM INC	70,075.00	-	-	-	-	1,771.00	81,675.00	81,763.00
1,285,000	SOUTHERN COMPANY	48,764.10	-	-	-	-	2,676.03	52,826.35	63,106.35
885,000	TARGET CORP	41,981.06	-	-	-	-	1,681.50	55,993.95	67,180.35
500,000	UNITED TECHNOLOGIES CORP	30,738.88	-	-	-	-	1,180.00	56,900.00	57,500.00



**MS-10 Town of Jaffrey, Common Funds
January 2014 - December 2014**

Account #5850910910

MS-10 COMMON FUNDS

HOW INVESTED		PRINCIPAL					INCOME		MARKET VALUE	
# of Shares or Other Units	Description of Investment (Names of Banks, Stocks, Bonds, etc.)	Beginning Year Balance	Purchases	Cash Capital Gains	Proceeds from Sales	Gains/Losses from Sales	Year End Balance	Income During Year	Beginning Year Market Value	Year End Market Value
1,200,000	VERIZON COMMUNICATIONS	37,073.65	-	-	-	-	37,073.65	2,568.00	58,968.00	56,136.00
660,000	WAL-MART STORES INC	34,897.38	-	-	-	-	34,897.38	1,260.60	51,935.40	56,680.80
1,170,000	WELLS FARGO & CO	75,104.78	-	-	55,597.28	19,546.99	39,054.49	2,281.50	102,150.00	64,139.40
998,000	WHITEWAVE FOODS CO CLASS A	-	32,165.44	-	-	-	32,165.44	-	-	34,920.02
	Total Common Equity Securities	1,621,135.48	133,386.38	-	496,636.06	220,152.36	1,478,038.16	74,183.21	2,773,718.59	2,727,886.25
1,650,000	ISHARES FTSE CHINA 25 INDEX FUND	68,580.64	-	-	-	-	68,580.64	1,725.14	63,310.50	68,673.00
1,025,000	ISHARES MSCI EAFE INDEX FUND	58,439.24	-	-	-	-	58,439.24	2,317.92	68,772.38	62,361.00
1,435,000	ISHARES MSCI EMERGING MKTS INDEX FD	61,754.01	-	-	-	-	61,754.01	1,256.56	59,975.83	56,381.15
1,215,000	ISHARES MSCI PACIFIC EX - JAPAN FD	54,089.77	-	-	-	-	54,089.77	2,412.18	56,776.95	53,399.25
	Total Closed End Ind Equity Fund	242,863.66	-	-	-	-	242,863.66	7,711.80	248,835.66	240,814.40
800,000	ISHARES S&P MID-CAP 400 INDEX	66,012.24	-	-	-	-	66,012.24	1,553.74	107,048.00	115,840.00
974,000	SPDR - ENERGY SECTOR	62,428.87	10,274.63	-	-	-	72,703.50	1,640.59	75,233.50	77,101.84
8,417,000	SPDR - FINANCIAL SECTOR	144,548.36	-	-	-	-	144,548.36	3,340.97	183,995.62	208,152.41
4,000,000	SPDR - TECHNOLOGY SECTOR	118,409.60	-	-	-	-	118,409.60	2,894.36	142,960.00	165,400.00
-	VANGUARD 500 INDEX FUND SIGNAL #1340	25,756.22	-	-	57,838.22	32,082.00	-	505.90	53,932.77	-
-	VANGUARD EQUITY INCOME FD ADM #565	7,097.04	-	-	10,565.50	3,468.46	-	144.64	9,925.84	-
-	VANGUARD TL STK MKT IDX SIGNAL #1341	7,134.89	-	-	11,614.18	4,479.29	-	95.86	10,907.36	-
	Total Closed End Domestic Equity Funds	431,387.22	10,274.63	-	80,017.90	40,029.75	401,673.70	10,176.06	584,003.09	566,494.25
FEES		-	-	-	-	-	-	(41,259.80)	-	-
	Banking Assistance Fees (1)									



MS-10 COMMON FUNDS



Account #5850910910

MS-10 Town of Jaffrey, Common Funds January 2014 - December 2014



HOW INVESTED		PRINCIPAL					INCOME	MARKET VALUE		
# of Shares or Other Units	Description of Investment (Names of Banks, Stocks, Bonds, etc.)	Beginning Year Balance	Purchases	Cash Capital Gains	Proceeds from Sales	Gains/Losses from Sales	Year End Balance	Income During Year	Beginning Year Market Value	Year End Market Value
	TOTAL FUNDS	4,414,616.78	1,824,750.44	2,668.74	1,983,918.84	257,950.02	4,516,016.08	85,928.00	5,760,508.83	5,920,402.26

(1) \$0.00 Posted to Principal

REPORT OF EXPENDITURES

2014 EXPENSE RECAPITULATION

DEPARTMENT	APPROVED	ACTUAL	BALANCE
Executive Office	\$ 266,658	\$ 268,347	\$ (1,689)
Election & Registration	\$ 74,323	\$ 71,379	\$ 2,944
Finance Administration	\$ 278,230	\$ 325,585	\$ (47,355)
Property Records	\$ 56,244	\$ 47,156	\$ 9,088
Judicial & Legal	\$ 22,500	\$ 14,796	\$ 7,704
Personnel Administration	\$ 534,467	\$ 472,738	\$ 61,729
Planning & Zoning	\$ 78,578	\$ 63,472	\$ 15,106
General Government Buildings	\$ 42,395	\$ 31,960	\$ 10,435
Cemeteries	\$ 25,736	\$ 22,666	\$ 3,070
Insurance - Prop, Liab, Veh	\$ 43,555	\$ 43,238	\$ 317
Police Department	\$ 1,304,921	\$ 1,287,066	\$ 17,855
Fire Department	\$ 334,525	\$ 338,169	\$ (3,644)
Building Inspection	\$ 68,877	\$ 71,037	\$ (2,160)
Emergency Management	\$ 54,066	\$ 51,681	\$ 2,385
Prosecution	\$ 102,783	\$ 106,042	\$ (3,259)
Highway Department	\$ 998,844	\$ 924,840	\$ 74,004
Bridges	\$ 2,501	\$ 2,271	\$ 230
Street Lighting	\$ 36,000	\$ 36,163	\$ (163)
Parks & Commons	\$ 28,764	\$ 28,651	\$ 113
Recycling/Transfer Station	\$ 369,468	\$ 360,129	\$ 9,339
Health Department	\$ 1,896	\$ 790	\$ 1,106
Animal Control	\$ 600	\$ 260	\$ 340
Welfare	\$ 182,894	\$ 149,256	\$ 33,638
Recreation Department	\$ 228,233	\$ 226,713	\$ 1,520
Public Library	\$ 259,421	\$ 257,595	\$ 1,826
Patriotic Purposes	\$ 2,500	\$ 1,745	\$ 755
Conservation	\$ 500	\$ 475	\$ 25
Economic Development	\$ 27,132	\$ 26,001	\$ 1,131
Debt Service	\$ 416,782	\$ 416,781	\$ 1
TOTAL GENERAL FUND	\$ 5,843,393	\$ 5,647,000	\$ 196,393
WATER FUND (Article 9)	\$ 1,157,302	\$ 948,825	\$ 208,477
SEWER FUND (Article 9)	\$ 1,903,028	\$ 2,020,427	\$ (117,399)
TOTAL COMBINED FUNDS	\$ 8,903,723	\$ 8,616,252	\$ 287,471

REPORT OF EXPENDITURES

2014 WARRANT ARTICLE RECAPITULATION

ARTICLE	APPROVED	ACTUAL	BALANCE
Art. 4 DPW Union Contract	\$ 14,668	included in DPW budget	
Art. 6 PD Union Contract	\$ 13,642	included in PD budget	
Art. 11 Cemetery Tree Trust Fund	\$ 1,000	\$ 1,000	\$ -
Art. 12 Gravestone Restoration Trust	\$ 2,000	\$ 2,000	\$ -
Art. 13 Meeting House Trust Fund	\$ 3,000	\$ 3,000	\$ -
Art. 14 Property Reval Capital Reserve	\$ 24,500	\$ 24,500	\$ -
Art. 15 Municipal Bldg Maintenance Fund	\$ 75,000	\$ 75,000	\$ -
Art. 16 DPW Dump Truck	\$ 97,200	\$ 97,200	\$ -
Art. 17 Backhoe	\$ 143,500	\$ 143,500	\$ -
Art. 18 Six Wheel Dump	\$ 132,500	\$ 128,980	\$ 3,520
Art. 19 Fire Command Vehcile	\$ 56,000	encumbered	\$ -
Art. 20 Land Acquist. Capital Reserve	\$ 5,000	\$ 5,000	\$ -
Art. 23. Southwestern Comm. Services	\$ 4,963	\$ 4,963	\$ -
Art. 24 Home Health Care	\$ 17,000	\$ 17,000	\$ -
Art. 25 Jaffrey-Rindge Memorial Amb.	\$ 30,000	\$ 30,000	\$ -
Art. 26 Monad. Comm Early Learning	\$ 8,000	\$ 8,000	\$ -
Art. 27 The Community Kitchen	\$ 7,000	\$ 7,000	\$ -
Art. 28 The River Center	\$ 1,500	\$ 1,500	\$ -
Art. 29 Monadnock Family Services	\$ 6,821	\$ 6,821	\$ -
Art. 30 Jaffrey Civic Center	\$ 3,500	\$ 3,500	\$ -
TOTAL	\$ 646,794	\$ 558,964	\$ 3,520

Any balance is returned to General Fund

REPORT OF EXPENDITURES

IMPACT FEE SUMMARY

SCHOOL		
Beginning Balance		\$ 739.51
	Expended	\$ -
	Receipts	<u>\$ 7,746.93</u>
Ending Balance		\$ 8,486.44
CAPITAL FACILITIES		
Beginning Balance		\$ 4,353.78
	Expended	\$ (5,343.49)
	Refunds	
	Receipts	<u>\$ 1,520.25</u>
Ending Balance		\$ 530.54
ROAD		
Beginning Balance		\$ 15,839.62
	Expended	\$ (17,042.43)
	Hwy Road Work	
	Receipts	<u>\$ 2,261.88</u>
Ending Balance		\$ 1,059.07
RECREATION		
Beginning Balance		\$ 431.12
	Expended	\$ -
	Receipts	<u>\$ 0.50</u>
Ending Balance		\$ 431.62
TOTAL ALL CATEGORIES		<u><u>\$ 10,507.67</u></u>

STATEMENT OF BONDED DEBT



STATEMENT OF BONDED DEBT											
	LENDER	YEAR ISSUED	ORIGINAL AMOUNT	INTEREST RATE %	TERM	DATE OF MATURITY	Beginning BALANCE	PRINCIPAL 2014	INTEREST 2014	ADMIN FEE 2014	TOTAL 2014
SEWER FACILITY UPGRADE 2002 2001 WA #4 \$3.75M Proj. # CS-330238-05 (66% Swr 34% GF)	SoNH-DES	2002	\$ 933,681	3.704	20 years	1-Jan-2023	466,840.70	46,684.07	7,954.97	9,336.81	63,975.85
	SoNH-DES	2005	\$ 1,506,247	3.6880	20 years	1-Jan-2025	903,747.96	75,312.33	15,255.27	18,074.96	108,642.56
	USDA-RD	2012	\$ 7,278,000	3.375	24 years	7/2/2036	6,973,907.00	211,377.00	233,601.00		444,978.00
SEWER TERTIARY TREATMENT/WOOD PELLET BOILER Proj. # C-333238-08 (66% Swr 34% GF)		2013	\$ 2,749,140	2.72	20 years	1-Jul-2032	1,371,964.09	56,106.41	9,878.14	27,439.28	93,423.83
	NHDES	2013	\$ 1,743,561	2.72	20 years	1-Feb-2032	1,676,803.42	68,572.82	12,072.98	33,536.07	114,181.87
	USDA-RD	1996	\$ 2,355,000	4.50	27 years	11-Jul-2023	133,979.31	27,531.06	1,238.90		28,769.96
WATER SYSTEM IMPROVEMENT 1994 WA #2 \$2.903M (100% Water)		2000	\$ 1,500,000	4.75-5.25	20 years	15-Jan-2021	600,000.00	75,000.00	29,062.50		104,062.50
	SoNH-DES	2006 Debt Forgiveness \$	\$ 850,000 (170,000)	3.352	20 years	1-Oct-2026	549,368.41 (107,368.41)	34,000.00 8,947.37	7,427.46 (P) Forgiveness	10,987.37	52,414.83
	SoNH-DES	2011 Debt Forgiveness \$	\$ 1,733,188 (394,015)	2.8640	20 years	1-Mar-2030	1,121,304.36 (331,802.31)	52,122.00 20,737.64	9,688.07 (P) Forgiveness	22,426.09	84,236.16
PIERCE CROSSING/HADLEY RD BRIDGE 2001 WA #5 \$750k	NHMBB	2001	\$ 750,000	4.125-5.0	20 years	15-Aug-2021	280,000.00	35,000.00	12,187.26		47,187.26
	NHMBB	2012	\$ 739,500		20 years	15-Aug-2032	739,500.00	39,500.00	40,838.71		80,338.71
	NH-DES	2013 Debt Forgiveness \$	\$ 1,000,656 (450,295)	0.7200	20 years	1-Oct-2032	964,247.36 (473,994.76)	16,966.56 23,699.74	6,942.58 (P) Forgiveness	19,284.95	43,194.09
SQUANTUM ROAD WELL PROJECT DW-SRF # 1221010-04 (67% Wtr 33% GF)	NHMBB	2004	\$ 287,500	3.0-5.0	20 years	15-Aug-2024	155,000.00	15,000.00	7,412.00		22,412.00
		2010	\$ 356,243	3.62%	10 years	1-Apr-2020	258,842.07	33,151.19	9,371.89	\$	42,523.08

SUMMARY INVENTORY OF VALUATION

Total Land Valuation	\$144,496,521
Total Building Valuation	303,225,448
Utilities	9,813,441

GROSS VALUATION \$457,535,410

EXEMPTIONS ALLOWED

Blind	\$60,000
Elderly	1,562,227
Totally and Permanently Disabled	407,012
Solar	<u>115,631</u>

TOTAL APPLIED EXEMPTIONS..... \$2,144,870

NET VALUATION \$455,390,540

CURRENT USE SUMMARY INVENTORY

<u>Classification</u>	<u>Acreage</u>	<u>Current Use Value</u>
Farm Land	1,196.85	\$393,027
Forest Land	12,177.42	979,130
Unproductive/Wetland	1,598.26	31,214
Discretionary Easements		4,234
TOTALS	14,972.53	\$1,407,605

SUMMARY INVENTORY OF VALUATION

FINANCIAL SUMMARY — TAX INCREMENT FINANCE DISTRICTS (TIFDs)

Stone Arch Bridge Industrial Park TIFD

2014 Assessed Value \$11,634,885
1998 Assessed Value (TIFD created)..... \$ 4,740,601

Captured Assessed Value \$6,894,284

Revenue \$203,037(tax increment)
Expenditures \$140,083

Balance: \$62,954 (Returned to the General Fund)

Downtown TIFD

2014 Assessed Value.....\$24,546,663
1998 Assessed Value (TIFD created).....\$12,601,300

Captured Assessed Value..... \$11,945,363

Revenue \$351,791(tax increment)
Expenditures \$153,938

Balance \$197,853 (Returned to the General Fund)

TOTAL RETURNED TO THE GENERAL FUND \$260,807

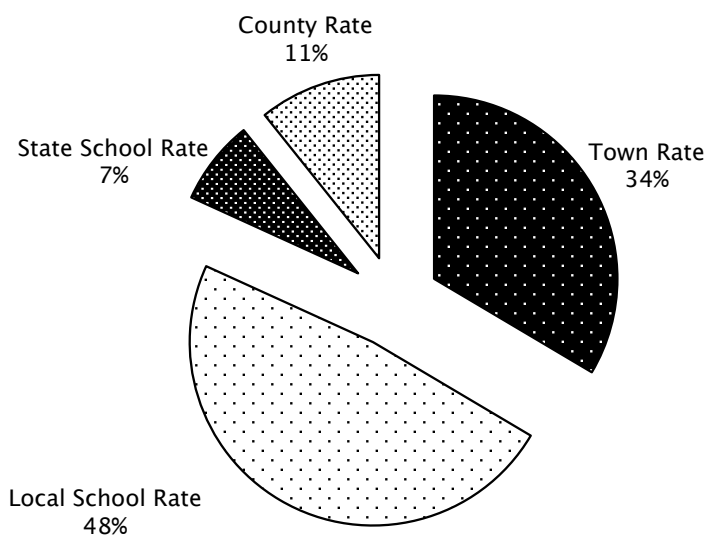


2014 TAX RATE



2014 TAX RATE
\$29.45 PER \$1,000 VALUATION
EQUALIZATION RATIO = 110.2%

Town Rate	Local School Rate	State School Rate	County Rate	TOTAL RATE
\$9.87	\$14.22	\$2.20	\$3.16	\$29.45



TOWN CLERK'S REPORT

All receipts collected by Town Clerk and remitted to Treasurer

Motor Vehicle Registration Fees, Transfers and Surcharges	\$ 1,114,565.66
Dog License, dog fees & dog fines - Total licenses issued - 1020	\$ 6,166.00
Marriage License Fees & Certified Copy Fees	\$ 12,345.00
Building Permits, Boiler Permits	\$ 20,869.08
Pistol Permits & Parking Tickets	\$ 1,360.00
Boat Tax	\$ 8,987.11
Cable Franchise Fee	\$ 39,615.62
Total Remitted to Treasurer	\$ 1,203,908.47

All other accounts collected by Town Clerk and remitted to Treasurer:

Gen. Assistance Trust, Sewer Disposal Fees, Contracted Services, Planning Board, Zoning Board, Fingerprint Services; Police Reports/Police Details, Sales of Recyclables, Transfer Station, Library Receipts, Cemetery Rev., Septic System Inspections, Recreation and all other Misc. Rev.

Total Remitted to treasurer	\$ 605,854.83
Grand Total Remitted to Treasurer	\$1,809,763.30

Submitted by:

Kelly Rollins ~ Town Clerk

TAX COLLECTOR'S REPORT – MS-61



New Hampshire
Department of
Revenue Administration

2014
MS-61

Tax Collector's Report

Form Due Date: **March 1 (Calendar Year), September 1 (Fiscal Year)**

Instructions

Cover Page

- Select the entity name from the pull down menu (County will automatically populate)
- Enter the year of the report
- Enter the preparer's information

For Assistance Please Contact:

NH DRA Municipal and Property Division

Phone: (603) 230-5090

Fax: (603) 230-5947

<http://www.revenue.nh.gov/mun-prop/>

ENTITY'S INFORMATION ?

Municipality: JAFFREY

County: CHESHIRE

Report Year: 2014

PREPARER'S INFORMATION ?

First Name

Dawn

Last Name

Oswalt

Street No.

10

Street Name

Goodnow St

Phone Number

(603) 532-7860

Email (optional)

doswalt@townofjaffrey.com

TAX COLLECTOR'S REPORT – MS-61



New Hampshire
Department of
Revenue Administration

**2014
MS-61**

Debits					
Uncollected Taxes Beginning of Year	Account	Levy for Year of this Report	Prior Levies (Please Specify Years)		
			Year: 2013	Year: 2012	Year: 2011 &
Property Taxes	3110		\$665,041.78		
Resident Taxes	3180				
Land Use Change Taxes	3120				
Yield Taxes	3185				
Excavation Tax	3187				
Other Taxes	3189		\$283,531.06	\$4,184.03	\$3,836.36
Property Tax Credit Balance 1			(\$4,563.91)		
Other Tax or Charges Credit Balance ?			(\$8,715.01)		

Taxes Committed This Year	Account	Levy for Year of this Report	Prior Levies	
			2013	
Property Taxes	3110	\$13,870,182.00		
Resident Taxes	3180			
Land Use Change Taxes	3120	\$3,750.00		
Yield Taxes	3185	\$10,528.27		
Excavation Tax	3187	\$1,053.20		
Other Taxes	3189	\$2,548,489.04		
<div style="border: 1px solid black; padding: 2px;">-</div>				
<div style="border: 1px solid black; padding: 2px; display: inline-block;">Add Line</div>				

Overpayment Refunds	Account	Levy for Year of this Report	Prior Levies		
			2013	2012	2011 &
Property Taxes	3110	\$8,244.05	\$4,561.91		
Resident Taxes	3180				
Land Use Change Taxes	3120				
Yield Taxes	3185				
Excavation Tax	3187				
<div style="border: 1px solid black; padding: 2px;">-</div>		\$477.20			
<div style="border: 1px solid black; padding: 2px; display: inline-block;">Add Line</div>					
Interest and Penalties on Delinquent Taxes	3190	\$14,894.11	\$35,879.66	\$523.36	\$660.88
Interest and Penalties on Resident Taxes	3190				

Total Debits	\$16,457,617.87	\$975,735.49	\$4,707.39	\$4,497.24
---------------------	------------------------	---------------------	-------------------	-------------------

TAX COLLECTOR'S REPORT – MS-61



New Hampshire
Department of
Revenue Administration

**2014
MS-61**

Credits				
Remitted to Treasurer	Levy for Year of this Report	2013	Prior Levies 2012	2011 &
Property Taxes	\$13,213,346.10	\$380,517.05		
Resident Taxes				
Land Use Change Taxes	\$3,750.00			
Yield Taxes	\$7,741.09			
Interest (Include Lien Conversion)	\$14,893.91	\$35,879.66	\$523.36	\$660.88
Penalties				
Excavation Tax	\$989.60			
Other Taxes	\$2,159,020.87	\$240,820.76	\$2,804.91	\$3,054.38
Conversion to Lien (Principal Only)		\$313,859.54		
<input type="text"/>				
<input type="button" value="Add Line"/>				
Discounts Allowed				

Abatements Made	Levy for Year of this Report	2013	Prior Levies 2012	2011 &
Property Taxes	\$29,913.48	\$1.50		
Resident Taxes				
Land Use Change Taxes				
Yield Taxes				
Excavation Tax				
Other Taxes	\$151,022.34	\$287.30		
<input type="text"/>				
<input type="button" value="Add Line"/>				
Current Levy Deeded				

TAX COLLECTOR'S REPORT – MS-61



New Hampshire
Department of
Revenue Administration

2014
MS-61

Uncollected Taxes - End of Year # 1080	Levy for Year of this Report	Prior Levies		
		2013	2012	2011 &
Property Taxes	\$636,437.54			
Resident Taxes				
Land Use Change Taxes				
Yield Taxes	\$2,787.18			
Excavation Tax	\$63.60			
Other Taxes	\$244,790.32	\$4,369.68	\$1,379.12	\$781.98
Property Tax Credit Balance ?	(\$1,271.07)			
Other Tax or Charges Credit Balance ?	(\$5,867.09)			
Total Credits	\$16,457,617.87	\$975,735.49	\$4,707.39	\$4,497.24

TAX COLLECTOR'S REPORT – MS-61



New Hampshire
Department of
Revenue Administration

2014
MS-61

Summary of Debits				
Last Year's Levy	Prior Levies (Please Specify Years)			
	Year: 2012	Year: 2011	Year: 2010 &	
Unredeemed Liens Balance - Beginning of Year	\$270,086.37	\$168,734.24	\$8,885.77	
Liens Executed During Fiscal Year	\$336,522.54			
Interest & Costs Collected (After Lien Execution)	\$7,493.20	\$26,598.62	\$54,140.87	\$3,574.09
<div style="border: 1px solid black; padding: 2px;">-</div>				
<div style="border: 1px solid black; padding: 2px;">Add Line</div>				
Total Debits	\$344,015.74	\$296,684.99	\$222,875.11	\$12,459.86

Summary of Credits				
Last Year's Levy	Prior Levies			
	2012	2011	2010 &	
Redemptions	\$82,958.90	\$103,116.77	\$164,688.88	\$7,029.53
<div style="border: 1px solid black; padding: 2px;">-</div>				
<div style="border: 1px solid black; padding: 2px;">Add Line</div>				
Interest & Costs Collected (After Lien Execution) #3190	\$7,493.20	\$26,598.62	\$54,140.87	\$3,574.09
<div style="border: 1px solid black; padding: 2px;">-</div>				
<div style="border: 1px solid black; padding: 2px;">Add Line</div>				
Abatements of Unredeemed Liens				
Liens Deeded to Municipality				
Unredeemed Liens Balance - End of Year #1110	\$253,563.64	\$166,969.60	\$4,045.36	\$1,856.24
Total Credits	\$344,015.74	\$296,684.99	\$222,875.11	\$12,459.86

TAX COLLECTOR'S REPORT – MS-61



New Hampshire
Department of
Revenue Administration

2014
MS-61

JAFFREY (233)

PREPARER'S CERTIFICATION

Under penalties of perjury, I declare that I have examined the information contained in this form and to the best of my belief it is true, correct and complete.

Preparer's First Name

Dawn

Preparer's Last Name

Oswalt

Dawn L. Oswald

Preparer's Signature and Title

Jan 23, 2015

Date

☒ **Check to Certify Electronic Signature:** You are required to check this box and provide your name above. By checking this box, you hereby declare and certify that the electronic signature above was actually signed by the Preparer and that the electronic signature is valid.

Submit

Please save and e-mail the completed PDF form to your Municipal Account Advisor:

Print

Michelle

Clark:

michelle.clark@dra.nh.gov

Jamie

Dow:

jamie.dow@dra.nh.gov

Shelley

Gerlarneau:

shelley.gerlarneau@dra.nh.gov

NH DEPARTMENT OF REVENUE ADMINISTRATION
MUNICIPAL AND PROPERTY DIVISION
A hard-copy of this signature page must be signed and submitted to the NHDRA at the following address:
P.O. BOX 487, CONCORD, NH 03302-0487

TREASURER'S REPORT

For the Period of January 1, 2014, to December 31, 2014

RECREATION REVENUE FUND

Balance as of January 1, 2014	\$ 19,790.81
Income	\$ 71,707.27
Interest	<u>\$ 41.89</u>
	\$ 91,539.97
 Expended (Town of Jaffrey)	 \$ 63,252.60
Returned Checks	\$ 40.00
Balance as of December 31, 2014	\$ 28,247.37

BONDS AND SECURITY ACCOUNT

Balance as of January 1, 2014	\$ 15,393.64
Income	\$ 6,905.74
Interest	<u>\$ 21.71</u>
	\$ 22,321.09
 Expended (Released Security Deposits)	 \$ 8,430.30
Balance as of December 31, 2014	\$ 13,890.79

HELD EVIDENCE ACCOUNT

Balance as of January 1, 2014	\$ 7,832.40
Income	\$ 0.00
Interest	<u>\$ 3.92</u>
	\$ 7,836.32
 Expended (Released Evidence)	 \$ 0.00
Balance as of December 31, 2014	\$ 7,836.32

JAFFREY CONSERVATION FUND

Balance as of January 1, 2014	\$ 65,873.00
Income	\$ 16,457.46
Interest	<u>\$ 14.70</u>
	\$ 82,345.16
 Expended (Town of Jaffrey)	 \$ 4,435.85
Balance as of December 31, 2014	\$ 77,909.31

IMPACT FEE ACCOUNT

Balance as of January 1, 2014	\$ 21,365.17
Income	\$ 11,293.89
Interest	<u>\$ 31.41</u>
	\$ 32,690.47
 Expended (Town of Jaffrey)	 \$ 22,178.83
Balance as of December 31, 2014	\$10,511.64

TREASURER'S REPORT

D.A.R.E. PROGRAM

Balance as of January 1, 2014	\$ 84.12
Refund Service Charge	\$ 8.00
Interest	<u>\$ 0.05</u>
	\$ 92.17
 Expended	 \$ 0.00
Bank Fee	\$ 0.00
Balance as of December 31, 2014	\$ 92.17

JAFFREY EQUITABLE SHARING FUNDS

Balance as of January 1, 2014	\$ 18,430.59
Income	\$.00
Interest	<u>\$ 5.23</u>
	\$ 18,435.82
 Expended (Town of Jaffrey)	 \$ 14,628.00
Balance as of December 31, 2014	\$ 3,807.82

REVOLVING LOAN FUND

Balance as of January 1, 2014	\$ 379,636.97
Income	\$ 77,677.08
Interest	<u>\$ 726.83</u>
	\$ 458,040.88
 Expended	 \$ 0.00
Balance as of December 31, 2014	\$ 458,040.88

RECLAMATION TRUST FUND

Balance as of January 1, 2014	\$ 14,874.12
Income	\$ 15,638.40
Interest	<u>\$ 35.80</u>
	\$ 30,548.32
 Expended	 \$ 0.00
Balance as of December 31, 2014	\$ 30,548.32

DBU CONSTRUCTION ESCROW ACCOUNT

Balance as of January 1, 2014	\$ 26,403.43
Income	\$ 0.00
Interest	<u>\$ 4.72</u>
	\$ 26,408.15
 Expended (Released)	 \$ 26,408.15
Balance as of December 31, 2014	\$ 0.00

TREASURER'S REPORT

VAN DYKE CONSTRUCTION ESCROW ACCOUNT

Balance as of January 1, 2014	\$ 14,388.68
Income	\$ 0.00
Interest	<u>\$ 4.31</u>
	\$ 14,392.99
Expended	\$ 0.00
Balance as of December 31, 2014	\$ 14,392.99

FOREST PARK ACCOUNT

Balance as of January 1, 2014	\$ 0.00
Income	\$ 1,566.00
Interest	<u>\$ 0.00</u>
	\$ 1,566.00
Expended (Town of Jaffrey)	\$ 1,566.00
Balance as of December 31, 2014	\$ 0.00

POLICE DETAIL FUND

Balance as of January 1, 2014	\$ 0.00
Income	\$ 27,692.62
Interest	<u>\$ 2.61</u>
	\$ 27,695.23
Expended (Town of Jaffrey)	\$ 9,597.47
Balance as of December 31, 2014	\$ 18,097.76

Respectfully submitted,

Sandra M. Stewart
Treasurer

ALICE POOLE FUND

This past year the Alice Poole Committee made contributions to Santa's House, during the Christmas season, so Jaffrey's needy children could have a Merry Christmas

We sponsored several young children at the AIM summer camp offered by the Jaffrey Recreation Department, as well as two other summer camps.

We continue to purchase magazine subscriptions for the Good Shepherd Rehabilitation Center and provide small birthday gifts to local residents living there. We also help with the Activity Fund at Good Shepherd. Many of the elderly Jaffrey citizens, in temporary need, were remembered with small gifts, usually in the form of gas cards and small checks as well as fuel assistance.

Gift certificates for food orders were purchased from Market Basket and certificates for clothing were purchased from Wal-Mart. The certificates were distributed during the Holiday Season and at other times during the year, to those in need. Also holiday centerpieces and fruit baskets were distributed at Christmas to Jaffrey residents.

As usual, The Alice Poole Fund Committee continues to spend all of the interest received from the Alice Poole Fund Trustees in accordance with the will of Alice Poole.

Committee Members:

Randyl P. Cournoyer, Jr., Chairman
Janelle Moore, Treasurer
Cynthia Hamilton
Sheila Girbach
Judith L. Roberts



ALICE POOLE FUND



Beginning Balance, January 1, 2014		\$ 375.06
Receipts:		
Student loan repayments	500.00	
Trustees of Trust Funds	10,611.08	
Total of Receipts		\$11,111.08
Total:		<u>\$11,486.14</u>
Disbursements:		
Aid to families (gift card purchases)	1,487.00	
Aid and gifts to elderly (cash gifts & donations)	1,470.95	
Aid to Non-Profit (Santa's House etc)	4,000.00	
Bookkeeping supplies, stamps, cards, etc.	142.00	
AIM Camp Registrations	1,660.00	
Total Disbursements		<u>\$8,759.95</u>
Ending Balance, December 31, 2014		\$2,726.19

Respectfully Submitted

Jeannelle Moore, Treasurer

REPORTS
BOARDS, COMMISSIONS
AND COMMITTEES



BOARD OF SELECTMEN

The past year has been one of transition and continuance. The new staff in the town office, have joined with our long term employees to continue making our town office friendly and receptive to the needs of the public.

The Selectmen and the Town Manager continue to work on goals and strategies to move our town forward. We revisit both our short and long term strategic goals regularly to continue to measure the progress we are making in regards to the deferred State Aid Grant continued funding, the Town Office project proposal and design as well as the NH DOT Downtown Traffic and Intersection Improvements for the Route 202/124 Dogleg.

We are committed to fiscal responsibility and we will collaborate with the town Budget Committee to meet both the needs of the taxpayer and the need for a strong town infrastructure.

As we move forward into 2015, there are new projects to tackle, ideas to be discussed and work to be done. The Selectmen, Town Manager and town employees cannot do it alone and need your help. We have many boards and commissions that work tirelessly to insure that the best of who we are and what we do together as a community will preserve our natural surroundings, strengthen the fabric of the town's physical plant, and promote the spirit of community.

We invite you to visit our town website www.townofjaffrey.com. There you will find information about departments, budgets, events and our history. The Select Board meets the second and fourth Monday of the month at the town office. Our meetings are open to the public and we welcome your attendance. Be part of Jaffrey's future.

Respectfully submitted,

Kathleen Batchelder
Donald MacIsaac
Thomas Rothermel

TOWN MODERATOR

Once again it is my honor to report to you, the voters of the Town of Jaffrey, in my 24th year as your Moderator. This past year was a busy one with three elections being held: municipal, the mid-term primary election, and the mid-term general election. As the Moderator I have the overall responsibility to ensure that the election process is carried out properly, but am simply one spoke in the wheel. All of the people involved give so much of themselves: the Supervisors of the Checklist, the assistant Moderator, the Ballot Clerks, our Town Clerk Kelly Rollins, the Selectmen, the extra people that we ask to help with miscellaneous things like crowd control, and especially Dawn Oswalt for her invaluable help. Our Parks and Recreation Department set up and dismantle the polling place, and the folks at the VFW are very cooperative hosts. The Moderator and Ballot Clerks are paid the hourly minimum wage and the Supervisors of the Checklist receive a yearly stipend as do the Selectmen. For some, it's part of their job; for all of us however, it is a labor of love. Each one of us is dedicated to providing you, the voters, with an election process of which you can be proud. I assure you that we do not, in any way, follow what has become to be known as the "Chicago rule": vote early and vote often! My thanks to everybody mentioned, to anyone I've forgotten and to you, the voters, for your confidence in us.

Respectfully submitted,

Marc P. Tieger, Moderator

CEMETERY COMMITTEE

THE CEMETERY COMMITTEE was established in 1991 to advise the Town on the operation, maintenance and preservation of Jaffrey's public cemeteries: Conant, The Old Burying Ground, Cutter, Cutter Extension and Phillips-Heil (also the inactive cemeteries, Village and Smallpox). It is composed of representatives of the American Legion and Veterans of Foreign Wars, the Historical Society, Cournoyer Funeral Home, the Board of Selectmen and up to five appointed Members-at-Large. Randall Heglin, Director of Public Works, and Bruce Hautanen assist the Committee in its work. The Resolution establishing the Committee and the Cemetery Rules and Regulations are on the Town's website: <http://townofjaffrey.com>

CEMETERY STATISTICS FOR 2014

	Conant	Phillips	Phillips-Heil	Cutter	Cutter Extension	Old Burying Ground
Available Lots:						
Burial (double)	348	0	80	0	48*	0
Cremation	11	21	29	0	63*	0
Sale of Lots:						
Burial (double)	0	0	1	0	3	0
Burial (single)	1	0	0	0	6	0
Cremation	0	0	0	0	0	0
Burials:						
Full	5	0	2	0	1	0
Cremation	9	0	0	0	2	3
Disinterment	0	0	0	0	0	0

*Sections A, B & F single lots only. Additional lots will become available in future years.

During 2014 the Committee met six times with Town staff to discuss operation, budget and maintenance issues, or to undertake inspections. Each cemetery is overseen by a member of the Committee. This oversight involves inspecting the cemetery from time-to-time and reporting on conditions and problems at Committee meetings. Members of the Committee also participated in several work sessions to straighten headstones.

Katsura Landscaping continues to do an excellent job of grass cutting, cleanup and grounds maintenance at all the cemeteries.

A Cemetery Trees Trust Fund was established at the 2007 Town Meeting. During 2014, \$4,575 was spent on tree removal and pruning in Cutter Cemetery, Conant Cemetery and The Old Burying Ground (where a second group of very large white pines were removed). The balance of the Cemetery Trees Trust Fund at the start of the year was \$8,814.82; at the end of the year, \$4,681.27. At last year's Town Meeting, \$1,000 was added to the fund. A Gravestone Restoration Trust Fund was established at the 2000 Town Meeting. During 2014, \$1,145 was spent on repairs carried out in 2013 by Peterborough Marble & Granite. The balance of the Gravestone Restoration Trust Fund at the start of the year was \$1,968.92; at the end of the year, \$2,816.62. At last year's Town Meeting, \$2,000 was added to the fund. Minor gravestone repairs and stone straightening were done by volunteers, mainly in The Old Burying Ground and Village Cemetery.

Residents and lot owners are reminded that the Town's Cemetery Rules & Regulations and A Guide to the Public Cemeteries of Jaffrey are available from the Department of Public Works and on the Town website <http://townofjaffrey.com>. The Cemetery Committee has a page on the site under Boards & Committees. During 2014 the Committee reviewed the Rules & Regulations, at the request of the Town Manager, and recommended to the Board of Selectmen a number of changes. These were approved at the Board's November 10th meeting.

CEMETERY COMMITTEE

During 2014 the Committee welcomed two new members: William Driscoll, Member-at-Large, and Charles Turcotte, VFW Representative.

The Committee thanks those volunteers who have shown an interest in Jaffrey's cemeteries by devoting their time and attention to their care and maintenance over the past year.

CEMETERY COMMITTEE

Richard Boutwell, Member-at-Large (Conant Cemetery Overseer)
William Driscoll, Member-at-Large (Phillips-Heil Cemetery Overseer)
Cynthia Hamilton, Member-at-Large (Cutter Cemetery Overseer)
Kevin Sterling, Member-at-Large (Old Burying Ground Overseer)
Emily Preston, Member-at-Large
Randyl Cournoyer
Charles Turcotte
William Sheldon
Robert Stephenson (Village Cemetery Overseer)
Paul St. Pierre
Kathleen Batchelder



Committee members Bill Sheldon and Charles Turcotte at a work session at Village Cemetery.

The Conservation Commission was established in accordance with Revised Statutes Annotated (RSA) 36-A for the proper use and protection of Jaffrey's natural resources and watersheds. The Commission provides a focal point within the town and its government for environmental concerns. The Commission may advise the Planning Board and other local bodies on conservation matters. The Commission may act more directly to protect natural resources by acquiring land, either outright or through easements, with the approval of the Selectmen. The Commission also manages designated town forests.

The Conservation Commission holds regular meetings, open to the public, on the fourth Wednesday of the month at 7 p.m. in the Town Hall. Meeting minutes are posted on the Town's website. The Conservation Commission's section of the Town's website also contains detailed information about the Town's conservation areas and a copy of the Natural Resources Inventory of detailed maps of the resources within the Town of Jaffrey.

2014 was a year of accomplishments and the addition of new members for the Conservation Commission. The Commission received a grant of over \$8,000 from the U.S. Department of Resources and Economic Development, Bureau of Trails to have the Student Conservation Commission restore trails and build a bridge in Children's Woods. Numerous projects included first steps to restore and rebuild trails in the Cheshire Pond Conservation area, continued support for conservation easements, printing of trail maps for Children's Woods, restocking Conservation Commission brochures, an educational program for the public, sponsorship of a Jaffrey student for an educational conservation camp and continued monitoring of easement properties. DES application site visits increased in the past year. 2014 also saw the loss of an extraordinary conservationist, Charles Royce. He will be missed, and his many accomplishments will live on for all of us.

- The Land Acquisition Capital Reserve Fund (LACRF) was funded with \$5,000 at the 2014 Town Meeting.
- Children's Woods and Carey Park: In late September, 6 volunteers from the Student Conservation Association worked in Children's Woods for 10 days, restoring trails, improving erosion control by building water dams on trails and constructing a beautiful new, 20 foot bridge out of hemlocks from the property.
- Children's Woods and Carey Park: The Conservation Commission continues to work with the Middle School Science teacher and students in assisting them to study the soil types in Children's Woods, providing information from our Natural Resource maps regarding soils, Water Resources, Unfragmented Lands, Wildlife and Ecology, and their co-occurrences in Jaffrey.
- Children's Woods: After considerable investigation with town officials and forestry experts, approximately 12 pine trees, felt to be potential hazards were removed from the northern border of Children's Woods.
- Cheshire Pond Conservation Area (CPCA): The entrance from Nutting Road to CPCA was broadened and cleared of some brush by the Student Conservation Association volunteers in September. Because of significant damage to trails by motorized vehicles, letters were mailed to abutters and friends of the CPCA in an attempt to clarify permitted activities in the area as stated in the CPCA Management Plan. Metal signs specifying No Motorized Vehicles were purchased and placed at strategic points in the area. Representatives from the Student Conservation Association have in the past presented potential programs in which they could assist in trail building including erosion control at CPCA. Joint programs will be scheduled for 2015 on which they can help to coordinate, oversee and advise.
- DES Applications: Numerous DES applications were reviewed and site visits were made regarding the applications.



- **Educational Programs:** Jaffrey Conservation Commission brochures continue to be placed in the Town Library, Rails to Trails kiosk, Recreation Center, Welcome Center, Civic Center, Community Bulletin Board, Teen Center and distributed at Riverfest.

The Conservation Commission arranged for and sponsored a public educational program in September, by Kevin Walls, NH Audubon Education Director, on "Raptor Rapture" complete with live raptors. There was excellent attendance and participation, with particular interest by many children from Jaffrey.

The Conservation Commission contributed toward a scholarship for a Jaffrey student to attend Camp Wildwood, the Massachusetts Audubon Society's Conservation Camp.

At Riverfest the Conservation Commission presented a display of invasive species along with the NRI base map and wildlife maps. Additional educational material related to conservation, wildlife and nature and recreational areas was on display. JCC's weed wrench, available for use by all of the town's residents, was on display and borrowed by a resident.

The Conservation Commission was pleased that the recycling program initiated by the Environmental Club in our local schools and supported by the Commission was continued through the summer.

- **Monitoring of Easements:**
 Grey Goose Easement: The annual monitoring of the Grey Goose Easement was completed by Conservation Commission members.

 Whittemore Island Easement: The Monadnock Conservancy, as holders of the easement completed the annual survey.
- The Jaffrey Representative to the Contoocook and North Branch Rivers Local Advisory Committee continues to be Carolyn D Garretson, appointed for a three year term by the Commissioner of the Department of Environmental Services in October, 2013.
- **Membership:**
 We were sad that Kevin and Barbara Alix moved from Jaffrey, therefore resigning from their positions, but delighted that additional new members joined the Commission. They are Elizabeth Webster, Francis McBride and Matthew Amadon. Bill Graf and Pamela Armstrong were added as alternate members of the commission. We are extremely fortunate to have such a strong membership with outstanding dedication and knowledge.
- Regular activities also included review of wetland permit applications, site visits of applications, and responses for conservation information to town residents.

In 2015, the commission has plans to:

- Develop trail maps and enhance current trails in Cheshire Pond Conservation Area
- Continue to investigate development of a Forestry Plan for Children's Woods
- Provide additional educational programs for the public and for commission members
- Provide specific information on invasive species including programs to provide control for invasives in specific areas
- Continue our working relationship between the Commission and the Student Conservation Association
- Continue to participate in ZBA site visits
- Monitor town easements
- Review DES applications
- Provide information on conservation easements to interested residents
- Obtain water testing equipment to be used to test Contoocook River water in 4 locations in Jaffrey in cooperation with CNBRLAC

As your conservation commission, we welcome your participation and input on any and all conservation issues. We invite visitors to our meetings and look forward to developing new initiatives that will conserve and promote Jaffrey's unique character.

Respectfully submitted,

Carolyn D Garretson, Chair
Matthew Amadon
Nancy Beiter
Nora Barton Bryant
Michael George
Francis McBride
Elizabeth Webster
Pamela Armstrong, Alternate
William Graf, Alternate Member
Patricia T Weiner, Alternate Member



CONTOOCOOK AND NORTH BRANCH RIVERS LOCAL ADVISORY COMMITTEE

NHDES-W-07-029

LOCAL RIVER MANAGEMENT ADVISORY COMMITTEE 2013 - 2014 BIENNIAL REPORT NH Rivers Management and Protection Program



RSA 483:8-a III(a)

As a Local Advisory Committee, it is your duty to report biennially to the Rivers Management Advisory Committee and the commissioner, and annually to the municipalities, on the status of compliance with federal and state laws and regulations, local ordinances, and plans relevant to the Designated River or segment, its corridor, and tributary drainage areas.

Complete reports should be sent to Jacquie.Colburn@des.nh.gov by February 1, 2015.

Please provide the following information:

Name of Committee	Contoocook and North Branch Rivers Local Advisory Committee (CNBRLAC)
Date	January 19 th , 2015
Your Name and Title	Janet Renaud, Chair
How many regular meetings did the LAC hold during 2013 and 2014?	2013 <u>12</u> 2014 <u>11</u>
How many total volunteer hours did LAC members contribute in 2013 and 2014?	2013 <u>186</u> 2014 <u>440</u> (includes mtgs, & membership is up!)
How many permit notifications did the LAC review during 2013 and 2014?	2013 <u>9</u> 2014 <u>13</u>
Of these permit notifications, on how many did the LAC provide comments and/or a response?	2013 <u>1</u> 2014 <u>2</u>

The LAC's river corridor management plan was written in 1994 and last revised in 2011.

(603) 271-2457 watershed@des.nh.gov
PO Box 95, Concord, NH 03302-0095
www.des.nh.gov

2014-12-02

Page 1

CONTOOCCOOK AND NORTH BRANCH RIVERS

LOCAL ADVISORY COMMITTEE

NHDES-W-07-029

Local River Management Advisory Committee 2013 - 2014 Biennial Report

The LAC conducted outreach or educational programs during 2013 & 2014 as follows:

2013: VRAP monitoring.

2014: Event – CNBRLAC recognized former member Marian Baker for her many contributions in the early years of the LAC by installing a plaque at the entrance to the River Walk behind Grimes Field in Hillsborough in October. Present to recognize Marian's achievements were Rep. Jon Manley (D-Bennington) and Marjorie Porter (D-Hillsborough), who presented Marian with a proclamation from the State, along with LAC members, local Con Com members, and representatives from the Harris Center and the high school where Marian taught.

During 2013 and 2014, grants or special recognition for projects included:

2013: Received donations from municipalities in the amount of \$800 for a new VRAP test kit. Monies currently in account.

2014: None.

Work & accomplishments of the LAC, concerns or issues regarding the river, the permit review process, and/or the Rivers Program:

SIGNS ALONG THE RIVER

CNBLAC has bought and posted NH Protected River signs in Bennington, Henniker, Greenfield, Peterborough, Hillsboro, Rindge and Contoocook. We have also purchased a set to re-post near the double stone arch bridge in Stoddard. These were removed by NH-DOT; CNBRLAC is attempting to retrieve them.

MONITORING AND CLEAN-UP ALONG THE RIVER

We continue to monitor various sites along the Contoocook and report the information back to NHDES as part of their Voluntary Rivers Assessment Program. (VRAP). Several towns hosted cleanup days along the river and several of the LAC members participated in these various clean-up efforts. CNBRLAC had quite a bit of trouble with some of the monitoring equipment in 2014 and will need help from DES on the possible purchase of some equipment; monies have been pledged by the Jaffrey Conservation Commission, and there are enough funds in the LAC's own treasury for the purchase of one.

WEED WATCHER PROGRAM

In 2013, a representative from NHDES trained the committee members on how to identify various invasive species along the river corridor. CNBRLAC was trained again by the RiverRunners on NHDES weed watcher program in June of 2014.

NEW MEMBERS

We have several new members on our committee this year but are looking for new representatives from Deering, Hancock, Boscawen and Hopkinton. Our monthly meetings are held the third Monday of each month, usually at 7:00 p.m. at Monadnock Paper Mill in Bennington, and are open to the public.

ADVISING TOWNS ON BUILDING IN THE RIVER CORRIDOR

(603) 271-2457 watershed@des.nh.gov
PO Box 95, Concord, NH 03302-0095
www.des.nh.gov

2014-12-02

Page 2



CONTOOCOOK AND NORTH BRANCH RIVERS LOCAL ADVISORY COMMITTEE



NHDES-W-07-029

Local River Management Advisory Committee 2013 - 2014 Biennial Report

We continue to advise towns concerning the Shoreland Protection Act, best management practices for the development of land along the river, and dredge-and-fill and AOT (alteration of terrain) permits. Colcord corridor maps were provided for each town.

EDUCATIONAL AND PUBLICITY ABOUT THE RIVER

CNBRLAC has a Powerpoint program on the history of the river, a large display board, a video of the river set to Vivaldi's *Four Seasons* music, a scrapbook of pictures and historical articles about the river, and a brochure available for display at community functions. These items are available for display or can be presented in any town or at a regional organization. We will continue to educate local municipalities and landowners on the importance of the River Management Plan.

PERMITTING PROCESS

DES got a group together to address the issue of timing for comments on the permitting process. DES has improved its notification methods and that it very helpful.

TRAINING AND EDUCATION OF MEMBERS

In addition to VRAP training, members Janet Renaud and Ruth Ward attended a LAC workshop which helped clarify some of the details of complying with meeting requirements, as well as the permitting process. Ruth also attended Saving Special Places 2013 and 2014, Drinking Watersource Protection Workshop, 2013 and 2014, NH Water and Watershed Conference, 2014.

(603) 271-2457 watershed@des.nh.gov
PO Box 95, Concord, NH 03302-0095
www.des.nh.gov

2014-12-02

Page 3

The Economic Development Council (EDC) is made up of business people, community leaders, and local residents with an interest in promoting the economic vitality and growth of Jaffrey. The EDC is committed to promoting business friendly policies and creating business and job opportunities which build on our retail and manufacturing base. While we have an active and committed membership we need additional members to complete our 9 member board. Interested individuals should contact the Selectmen.

Priorities for this year included closing out the EPA Brownfields grant for the Elite Laundry site. We will be transitioning from an active remediation site to limited treatment activities and long term monitoring. The Groundwater Management Permit is pending from the NH Department of Environmental Services. This permit will detail any potential use restrictions while the site is still undergoing treatment and monitoring. Ongoing improvements to the Downtown District includes repairs and new lighting to the Gazebo, repair of the railing along River Street and marketing support for downtown businesses. An application for grant funding to the NH DOT was submitted under the Transportation Alternatives Program to support pedestrian improvements along Stratton Road, Peterborough St and the Rail Trail. If funding is awarded in January of 2015, the town will have a 20% match commitment for the preliminary survey and engineering work. Funds have been budgeted in the Downtown TIFD to support this work.

In partnership with TEAM Jaffrey, the EDC through the Downtown TIFD, assisted downtown businesses with advertising campaigns in support of downtown events such as Riverfest, Scarecrows on the Common and Holiday Shopping promotions. We also partner on the Jaffrey Commons Marketplace website which is a cooperative enterprise of small business, shops and restaurants located in Town.

Small business continues to come into town, we provide guidance on the development process and coordinate with the planning board and building department along the way. Our larger businesses continue with expansion plans, and interest in commercial space continues to grow.

The Route 202/124 “dogleg” traffic improvements project is on the State’s 10 year transportation plan for funding. The consultant selection process has begun, DOT has kept the Town in close coordination. The current schedule calls for preliminary engineering in 2015 through 2017, rights of way 2018 and construction through 2020.

Tax Increment Financing Districts

Downtown TIFD:

The Downtown TIFD continues its support of TEAM Jaffrey. Projects this year included the traffic improvements to the route 202/124 “dogleg”; matching funding for the EPA grant for the Elite Laundry cleanup, Downtown improvements and bond payments on the purchase of Community Field.

Actual Revenue: \$351,791

Administration		
TEAM Jaffrey	\$30,000	Team Jaffrey Support
Econ Dev./Marketing	\$2,154	Matching funds for marketing projects.
Administration	\$9,557	TIF District Administration costs
Projects		
Downtown Traffic/Safety and Pedestrian Improvements	\$30,000	The Downtown Traffic and Intersection Improvements for Route 202/124 “dogleg”; planning for pedestrian improvements
Elite Laundry	\$36,572	Matching Funds for the EPA Brownfields Cleanup.
Downtown Improvements	\$19,631	Complete repairs/replacements of lighting fixtures; sidewalks, benches and other amenities
Community Field	\$3,811	Ongoing improvements to Community Field
Community Field Bond	\$22,212	Bond for the land purchase and building demolition at the Community Field site
Total Expenses	\$153,938	
Actual Returned	\$197,853	Unexpended revenues are returned to the General Fund

Stone Arch Bridge TIFD:

Funding for the construction of the water mains was awarded through a grant from the Department of Commerce's Economic Development Administration. At this time there are no new projects proposed for the Stone Arch Bridge District.

Actual Revenue \$203,037

Administration		
Econ Dev./Marketing	\$3,000	Matching Funds for marketing projects
Administration	\$9,557	TIF District Administration costs
Projects		
Bridge Bond (2021)	\$47,187	Bond payment for intersection Improvements at Old Sharon Road and Route 202
Water Mains (2033)	\$80,339	Bond payment for water mains construction on Old Sharon Road and Hadley Road
Total Expenses	\$140,083	
Actual Returned	\$62,954	Unexpended revenues are returned to the General Fund

We look forward to the coming year and the opportunities it will present as we proceed with ongoing projects and begin new initiatives to help sustain Jaffrey's economic vitality.

William Schofield, Chair
 Larry Alvarez
 Cathy Furze
 Sam Hackler
 Don MacIsaac
 Mike Shea

Respectfully submitted,
 Jo Anne Carr
 Director of Planning &
 Economic Development

Disaster Planning

- Negotiated and signed a Mutual Aid Agreement with Good Shepherd to provide special care assistance if the town opens an emergency shelter. The town has a similar agreement with The Jaffrey Bible Church to be used as an emergency shelter.
- Held numerous meeting with State Homeland Security/ Emergency Mgt. representatives to review plans and procedures.
- Attended the Annual State Emergency Management Conference which had workshops and speakers on numerous emergency mgt. topics.

School Emergency Preparedness

- Initiated plans to run an exercise of Conant's emergency plans but the process was put on hold due to staff changes. Expect to hold an exercise in 2015 pending school priorities.
- Reviewed with State experts the Elementary School emergency plans and discussed improvements which are largely dependent on budget. The Plan was considered good, overall.

Hazard Mitigation Plan

- The town's Hazard Mitigation Plan was due for its 5 year update as required by FEMA and NHDHS. This process was begun with a team from all town departments, and representatives from the SAU, the Historical Society, and citizens. Four meeting were held this year and the Plan will be finished in early 2015 and sent to FEMA for review and approval. An approved Plan allows for approved projects to be considered eligible for federal funding.

Respectfully,

Clay Hollister, Emergency Management Director

HISTORIC DISTRICT COMMISSION

In 1969 the citizens of Jaffrey established the Jaffrey Historic District Commission whose mission is to aid in preserving the rich cultural, social, economic, and architectural histories of our town. 2014 saw members of our community seeking guidance from the Commission, whether it was wishing to change the color of their home, landscaping details, or repairs and renovations. Together with our residents, the Commission works to ensure our traditions continue in the spirit of preserving our historical communities.

In May the Commission reprinted the Historic District Booklet. This contains the guidelines which the Commission follows. May also saw the Commission review the progress of repairs to the kitchen at the Monadnock Inn. Also in May, Mr. Robert Stephenson contacted the Commission seeking support for a grant to document the Meeting House in Jaffrey Center through accurate drawings and photographs. The Commission felt that this was a worthy idea and supports the efforts to accomplish this project.

In August representatives from the First Church of Jaffrey sought the Commission's blessing to erect a sign on Route 124 directing travelers to the location of the church. At this meeting it was deemed that the HDC did not have jurisdiction on this matter as the placement of the sign would be outside of the historic district. This was later readdressed when the sign in fact was placed in the District. A hearing was held in October and the signage was unanimously approved by members of the Commission.

In September the Commission held a public hearing (Application 1-2014) 12 Laban Ainsworth Way – Map 228/ Lot 73 with the owner requesting permission to change the color of her house. The application was continued to October at which time the Commission approved the owners request to repair a leaking roof. The applicant will reapply to the Commission if in the future she wishes to change the color of her house.

Members of the Commission attended a workshop in Keene pertaining to ethics and legal considerations when making decisions on applications before the Historic District Commission. This is a program of the National Alliance of Preservation Commissions sponsored by the CLG (Certified Local Government).

In November, the President of the Historical Society, Mr. Rob Stephenson proposed plans for the creation of a replica of the Hearse House to be drafted and built by high school students and placed near the Meeting House, the Horse Sheds, and the Old Burying Grounds in Jaffrey Center. Residents attending were given the opportunity to speak about this project. An informational session was scheduled for the Commission's December meeting. In December, Mr. Stephenson, President of the Jaffrey Historical Society presented detailed drawings and plans for the proposed replica of the Hearse project to the Commission and interested residents.

Over the course of the year Commission members met with a number of residents and businesses in the Historic District to assist them with their property concerns. The Commission expresses thanks to the residents and neighbors of the District for their cooperation and consideration of the impact that any changes to their homes and businesses might have on the overall character of our Historic District.

The Commission continues to co-sponsor the annual reading of the Declaration of Independence at our historic meeting house on the 4th of July. This event is well attended both by residents and neighbors of Jaffrey.

Monthly meetings of the Historic District Commission are held on the first Thursday at 7pm. Winter meetings are held in the Town Office Building and summer meetings in the Meeting House. These meetings are open to the public and all interested parties are invited to attend. Minutes of our meetings can be viewed on the Town of Jaffrey's website.

HISTORIC DISTRICT COMMISSION

On behalf of the Historic District Commission and the Town of Jaffrey I wish to express thanks to Mrs. Teresa Sargent for the many years of service on the Commission.

Respectfully submitted,

Ron Reid, Chairman

Rick Stein, Vice Chair

Kit Schiele, Secretary

Nancy Lloyd, VIS Representative

Marijean Parry

Rob Deschenes, Planning Board Representative

Tom Rothermel, Selectman Representative

Jack Minter, Alternate

LIBRARY TREASURER

Annual Summary 2014

Checking Account

Balance on hand January 1, 2014 \$4,804.66

Income

Wetherell Fund	\$20,000.00
Town Trust Funds	\$10,902.47
Adult Gifts	\$75.00
Children's Gifts	\$15.00
Replacements Income	\$530.20
Miscellaneous	\$125.60
Bank Error	\$7,882.24
Bank Fee Refund	\$19.00
Charter Trust	
Distributions	\$27,000.00
Total Income	\$66,549.51

Expenses

Cutter Fund	
Books, etc.	\$190.88
Programs	\$529.11
Page Fund	
Books, etc.	\$603.10
Replacements	\$231.83
Adult Gifts	\$14.17
Childrens Gifts	\$36.33
Repairs	\$0.00
Town of Jaffrey	\$20,000.00
Miscellaneous - Programs	\$2,254.99
Miscellaneous - Other	\$6,365.68
Charter Trust	
Distributions: Technology	\$26,884.48
Bank Error	\$6,665.00
Bank Fees	\$61.00
Total Expenses	\$63,836.57

Checking Account

Balance on hand December 31, 2014 \$7,517.60

LIBRARY TREASURER

Library Funds

	1/1/2014	12/31/2014
Jean Bradford Page Fund	\$31,250.35	\$28,771.85
Bean Reading Room Fund	\$8,819.44	\$9,597.48
Wetherell Fund	\$757,568.93	\$783,078.68
Harrison Tweed Blaine Fund	\$2,286.28	\$2,452.56
Marian Houghton Fund	\$4,345.34	\$4,661.37
Cutter Fund	\$85,478.37	\$90,030.26
Totals	\$889,748.71	\$918,592.20

Respectfully submitted by:

Steven Van Houten

Treasurer, Board of Trustees



“Innovation” is the theme for the Jaffrey Public Library in 2014-2015.

We have a new interim director, Carol Roberts. With her help, a Community-wide Search Committee will be hiring a permanent, new director this spring.

Thanks to the good advice and initiative of Sequoya Technologies, we have vastly improved WIFI access for the community: stronger, faster, and wider-ranging, to complement a number of new HP computers and Chromebox laptops for use within the library. We are working hard to provide Jaffrey with the best small library WIFI and computer access in the Monadnock Region.

We hosted a successful summer reading program around the science theme of Fizz Boom Read! including everyone who wanted to participate from babies to adults. Children recorded a whopping 2,152 hours of summer reading and 573 books were read by adults and teens.

Thanks to the Friends of the Library, museum passes are back for the Currier Museum in Manchester, Worcester Art Museum, the New England Aquarium in Boston and the Montshire Science Museum in Norwich, VT. They are free and ready to be checked out!

In addition, we have had some extraordinary community collaborations:

The Jaffrey Fire Department presented “Firemen’s Fun Day” in July to over a hundred children and their families, one of the most successful summer programs ever. The Police Department presented a CSI program for adults. And gifted and talented teacher, Faye Hanson, storyteller-extraordinaire has been entertaining and enlivening imaginations monthly at the Bookworm Book Club.

Live animal programs were the highlight of school vacation programming, with Animal Adventures in February and Creature Teachers in June, along with Science Magic from the Museum of Science and the ever-popular Lindsay and her Puppet Pals. Regular pre-school storytimes continue every Monday and Wednesday nearly year-round.

The Friends of the Library are one of the most active Friends groups in New Hampshire, sponsoring stimulating speakers’ events in spring and fall, free and open to the public. Their very successful bargain book sale was held twice this year, enabling the purchase of new shelving, a digital camera, professional journal subscriptions, three reference databases, as well as the newly upholstered couch in the Children’s Room. They are one of our most valuable resources.

The Trustees would also like to thank our hardworking library staff. They are dedicated to keeping the library open, friendly and at-your-service weekdays, evenings, and from 10-2 on Saturdays and to making the library the best it can be. You can also access our catalog and program offerings remotely through our website (Google “Jaffrey Public Library”) and our Facebook page.

Most importantly, thank you, our loyal patrons, for keeping the library a central focus of our community. In Manchester this fall, Michael Chabon, author and chair of the MacDowell Colony, spoke of the wonder of libraries as the link connecting human beings to knowledge and to one another in this digital age. Stop in to the library in 2015. Let us help you connect.

Stephanie Minter, Co-chair
Mary Heafy, Co-chair
Steve VanHouten, Treasurer

Tammy Cummings, Secretary
Nancy Clapp
Francis McBride, Alternate

MEETINGHOUSE COMMITTEE



THE MEETINGHOUSE COMMITTEE advises the Town on matters pertaining to the use and maintenance of Jaffrey's historic Meetinghouse.

The Meetinghouse served as a venue for many events between May and October 2014: Amos Fortune Forum (seven lectures), Monadnock Music and Electric Earth concerts, Conant High School's 22nd annual Shakespeare Festival, Jaffrey Historical Society program, Monadnock Garden Club meeting, 98th annual First Church Fair, one memorial service and five weddings. Several Town boards and committees met in the Meetinghouse one or more times. The Meetinghouse was also the scene of numerous other meetings, school group visits, and gatherings throughout the year. The Committee, along with the Jaffrey Historical Society, the Village Improvement Society and the Historic District Commission, co-sponsored the 14th annual reading of The Declaration of Independence on the Fourth of July. The Meetinghouse was again full and the 38 volunteer readers did a marvelous job. All are invited to attend and participate.

The Committee made thorough inspections of the Meetinghouse in May and November. Between these inspections a variety of projects were undertaken, sometimes by members of the Committee and at other times by volunteers or contractors: Inspection and servicing of the Town clock (overseen by Kevin Sterling and Dick Boutwell and with the professional involvement of D'Avanza Clock Repair of Goffstown); annual testing of the fire alarm system by Monadnock Security and the fire extinguishers by Guyette Fire Protection; and the usual touch-up painting, oiling of exterior exposed wood and minor plumbing (Devlin & Sons).

The major projects in 2014: The north façade was painted by Dennis Wright and his crew, the back entry porch was repaired by Andy Webber, and the lightning protection systems was inspected and brought up to modern standards by Smokestack Lightning, Inc

In 2015 selected windows showing deterioration will be prepared, re-glazed and painted by Dennis Wright. The south façade will either be painted in 2015 or 2016 depending on an inspection in the Spring of 2015. Touch-up painting may be sufficient. The informational sign on the west façade beside the entrance ramp to the Tower is now being restored and painted by Dennis Wright and should be reinstalled in the Spring.

During 2014 rental fees for the use of the Meetinghouse totaled \$2,450. Capital expenditures totaled \$11,425.09. The balance of the Meetinghouse Trust Fund at the start of the year was \$19,503.37; at the end of the year, \$13,494.88. At last year's Town Meeting, \$3,000 was added to the fund.

For the ninth year a Christmas tree was installed on the Common and a lighting ceremony with caroling was held on December 7th. As always, candles are set in the south windows of the Meetinghouse for the holiday season and remain lighted until the end of January.

The Meetinghouse has its own webpage, hosted on the Town's website at <http://townofjaffrey.com>. Go to > Boards & Committees > Meetinghouse Committee. Here you will find, among other things, historical and financial information, photographs, the current and past schedules of events, and the application and guidelines for use.

The Town was fortunate to receive a grant close to \$20,000 from the NH Division of Historical Resources to undertake a detailed documentation of the Meetinghouse to include an historical narrative, large-format film photographs and measured architectural drawings. The consultants were chosen in October. The project will continue until the end of September. Full information on the project may be found at <http://www.rs41.org/CLG/clg.htm>.

The calendar for next season is beginning to fill. Other than the usual events, one wedding and one concert have already been booked. These and other private gatherings benefit the Town through rental fees.

Respectfully submitted,

Kathleen Batchelder
Janet S. Grant
Robert B. Stephenson

MONADNOCK ADVISORY COMMISSION

The Monadnock Advisory Commission was created by State Statute and is charged to advise and guide the Department of Resources and Economic Development on the management of State lands on Monadnock, Gap and Little Monadnock Mountains. State law allows the Commission to accept tax deductible donations. MAC is a primary source for search and rescue supplies & equipment.

New Monadnock State Park Manager and Rindge native, Beth Kintz, is happy to be back in New Hampshire. She comes to the position with a background from NH State Parks, US Army Corps of Engineers and SD State Parks. She has a Bachelor of Science Degree in Parks and Ecotourism

There have been many positive comments about the new exhibits and building updates at the Visitor Center. This is a great example of private/public partnership with MAC, Antioch/MERE Program and NH Parks.

During 2014, day use attendance at Park headquarters was 80,734, while at other trailheads the numbers totaled 19,925. The Monadnock State Park staff responded to 25 search & rescue calls.

Some required coordination with NH Fish & Game, DHART, Jaffrey-Rindge Memorial Ambulance Service, Jaffrey Fire & Rescue and area Police departments.

MAC Members

Robin Haynes Blais, Chair, Fitzwilliam
Hiel Lindquist, Fitzwilliam
Sterling Abram, Dublin
Ed Germain, Dublin
Ann Royce, Jaffrey
John Smith, Jaffrey
Dave Adams, Troy
Don Upton, Troy
Polly Pattison, Marlborough

Beth Kintz, State Park Manager
Phil Bryce, Director of Parks, DRED
Ken Desmarais, Forests & Lands
Carrie Deegan, SPNHF

PLANNING BOARD

A total of nine applications were processed by the Planning Board during 2014. Applications and decisions included the following items:

- Two major subdivisions (one 3-lot and one 4-lot) were approved or conditionally approved.
- One site plan applicant did not choose to proceed to public hearing.
- Two minor (two-lot) subdivisions were approved.
- Four technical subdivisions (lot line adjustments) were approved.

Aside from application reviews, the Planning Board also addressed some needed changes to the zoning ordinance, subdivision regulations, and supporting documents:

- The Board adopted new Design Guidelines for non-residential construction in the downtown and gateway areas of Jaffrey. This document provides guidance to site plan applicants on design elements that are considered to be consistent with Jaffrey's community character and the goals of the Jaffrey Master Plan and Downtown Plan.
- The Board reviewed our current Regulations Governing Earth Excavation and solicited input from state officials on how to ensure consistency between Town regulations and State requirements. These discussions are ongoing, with final action expected during 2015 to adopt new regulations.
- A major reorganization, renumbering, and minor language changes to the Zoning Ordinance, Subdivision Regulations and Site Plan Regulations to improve clarity, consistency and general usability was approved at 2014 Town Meeting. The newly consolidated and re-formatted document is titled as the Jaffrey Land Use Code.
- Changes to the sections of the Zoning Ordinance dealing with development and road standards on Class VI and private roads were approved at 2014 Town Meeting. The Board approved corresponding changes to the Subdivision Regulations during 2014 in order to document and clarify the road standards that are applicable for requests to build on Class VI and private roads.

The Board wishes to thank Dick Grodin for his many years of service to the Town. His relocation to Keene in 2014 forced him to relinquish his position on the Board, but his long-standing dedication to public service and comprehensive knowledge of New Hampshire planning law was an inspiration to us all. We also welcome new member Laurel McKenzie to her Alternate position on the Board, and the transition of Candra Bergeron to full member status from her previous Alternate position. We are currently seeking a new member with an interest in the interplay between community development and land use issues to join the Board as an Alternate member.

Respectfully Submitted,

Mark Kresge, Chairman

Ed Merrell, Vice-Chairman

James "Cush" Moore, Secretary

Don MacIsaac, Selectmen's Representative

Jo Anne Carr, Staff Representative/Director of Planning and Economic Development

Candra Bergeron

Rob Deschenes

Shirley Despres

Laurel McKenzie, Alternate

Tom Rothermel, Selectmen's Representative Alternate

Open Position, Alternate

SUPERVISORS OF THE CHECKLIST

The Supervisors of the Checklist are responsible for maintaining an accurate and current list of the voters in Jaffrey. They are elected for six year terms and report directly to the Secretary of State's Office. The state has established a state-wide electronic data base of voters and the supervisors are responsible for maintaining the Jaffrey portion of this list by registering new voters and removing voters who have moved out of town or have died. They report regularly to the Secretary of State's Office and meet in frequent sessions to register new voters and update the Checklist. New voters may also register with the town clerk and may register during local, state and national elections. The current Checklist is always available to the public and is posted in the town office. The supervisors attend all Town Meetings, School District Deliberative Sessions and all state and national elections. The Supervisors also certify voter signatures on petitioned articles to the Town Warrant and nominations for state and federal offices.

This past year was busy in that there were two elections, the State Primary and State General Election, in which new voters could register.

Event	No. of voters added	Republican	Democrat	Undeclared
Primary Election	25	17	4	4
General Election	101	28	22	51

The following table summarizes the voter activity to the end of the year 2014.

Total no. of voters	Republican	Democrat	Undeclared	Additions	Removals
3522	1090	17	4	4	4

In 2014 there were some changes in the Supervisors. Caroline Hollister's term was up and she was replaced by Bonnie Mitchell. Carolyn Saari moved out of town and her replacement is Nancy Beiter.

Respectfully Submitted,

Caroline Hollister, Chair (2014)

Carolyn Saari (2017)

Gail Landy (2019)

Since our inception in 1999, TEAM Jaffrey's commitment to our mission to "enhancing, revitalizing and improving the downtown area of Jaffrey" remains strong. Our work supporting existing commercial establishments, encouraging new businesses and promoting tourism, continues to thrive with the help of our partners- the Town of Jaffrey, downtown businesses, area non-profits, over 75 active volunteers, and Jaffrey's devoted citizens.

2014 was a successful year marked by growth and transition as we welcomed new leadership, developed ways to better serve the businesses in our district, and strengthened regional partnerships to attract visitors and tourists downtown. Here are some highlights:

- ✓ A 25% increase in downtown business engagement and participation
- ✓ Attendance at Free Summer Concerts on the Common has doubled
- ✓ Our 75 dedicated volunteers contributed over 1,000 hours of service to our community.
- ✓ Combined Downtown Event participation of nearly 5,000 from within and beyond Jaffrey
- ✓ A successfully revived Downtown Holiday Window Contest which engaged ten businesses and over 500 individuals who voted and cheered on their favorite displays
- ✓ TEAM Executive Director selected to represent Jaffrey on Regional Branding Task force
- ✓ TEAM Executive Director joins Monadnock Buy Local Advisory Board

Additionally, there is tremendous activity 'behind-the-scenes' as we expand our efforts responding to the needs of the diverse businesses in our district:

- Free customized social media training helping businesses optimize free & low-cost tools
- Free and confidential one-on-one consultations to address hardships and celebrate successes
- Expanded opportunities for retailers to participate in regional and national "Shop Local" promotions
- "On-ramp" brainstorming sessions to discover new ways to attract and engage prospective customers through events, classes, and demonstrations

Our free downtown community events, including our Summer Concert Series, Scarecrows on the Common, Trick-or-Treat on the Town, and Riverfest, bring thousands of people to explore and enjoy all downtown Jaffrey has to offer. These events generate considerable economic activity for downtown businesses. Perhaps just as important, they offer opportunities for local residents and visitors to get together, and help ensure that our downtown community continues to be vibrant and sustainable – a great place to live, work, play, and do business.



TEAM JAFFREY

As we begin another year in the heart of downtown Jaffrey, we would like to extend a warm thanks to you- our partners and friends for your support and participation. We always welcome your comments, your ideas, and your community spirit. Please stop by the TEAM office on the lower level of TD Bank on Main Street, call (532-7168) or email us (teamjaffrey@myfairpoint.net) to discuss ways that you can get involved.

Respectfully submitted,
Melanie McDonald
Executive Director

Board of Directors 2014:
Cathy Maki, President
Larry Alvarez, Vice President
Andy Bergeron, Secretary
Kerry Alvarez
Magda Baranowski
Dominique Caissie
Kate O'Neill
Norm Richardson



JAFFREY RINDGE MEMORIAL

	JAN	FEB	MAR	APR	MAY	JUNE	JULY	AUG	SEPT	OCT	NOV	DEC	Total
Jaffrey	50	59	52	43	48	45	70	50	44	45	47	36	589
Rindge	25	25	20	21	21	16	28	27	17	24	15	29	268
FPU	3	4	4	8	5	0	1	1	14	7	6	0	53
Mutual Aid	0	5	2	2	0	2	0	2	0	3	2	8	26
Abdominal pain	1	4	2	5	0	1	5	1	2	3	2	1	27
Allergic reaction	0	0	0	0	3	0	0	2	2	0	0	0	7
Assault	0	1	0	1	0	1	2	2	0	1	1	0	9
Behavioral	0	4	3	5	4	2	1	1	3	1	1	3	28
Breathing diff.	9	18	8	9	7	10	10	6	2	9	9	7	104
Cardiac arrest	0	0	0	0	1	0	0	0	0	0	4	0	5
Chest pain	5	5	4	6	9	2	7	6	7	7	4	4	66
CVA/TIA	3	1	2	1	2	1	1	1	1	1	1	2	17
Details	0	0	0	0	0	0	0	0	0	2	1	0	3
Diabetic Emerg.	1	0	0	2	0	0	2	1	3	2	1	1	13
Emergency trans.	1	0	0	0	1	0	0	0	0	0	0	0	2
Environ emergency	0	0	0	0	0	0	0	1	0	0	1	0	2
Hemorrhage	0	1	0	1	1	1	1	3	0	1	0	1	10
Injury/pain	8	10	16	11	11	11	17	9	12	8	13	9	135
MVC	9	4	8	6	3	5	9	5	5	7	5	11	77
Non-emerg. Trans	1	5	0	0	0	1	1	3	1	0	0	2	14
Ob/gyn	1	0	0	0	0	0	0	0	0	0	0	0	1
Overdose	1	1	1	2	0	1	2	2	6	1	1	1	19
Public Assist	0	2	4	3	2	1	2	7	8	1	1	1	32
Seizures	4	2	1	0	2	1	0	2	0	5	1	3	21
Sick/other	26	27	22	19	21	23	29	24	16	21	18	23	269
Standby by (fire)	2	1	2	0	0	0	1	0	0	1	2	1	10
Standby (other)	4	2	2	0	2	0	5	1	5	2	1	0	24
Trauma	2	5	3	0	5	2	4	3	2	6	3	3	38
Total 2014 calls	78	93	78	74	74	63	99	80	75	79	70	73	936
Total 2013 calls	79	73	58	69	54	84	86	85	89	70	67	88	902
Cancelled	7	5	8	3	5	3	4	3	2	4	1	4	49
False call	0	0	0	1	1	1	3	5	1	2	0	4	18
No trans-DOA	0	0	0	0	0	0	1	1	0	0	0	0	2
No trans-refusal	12	17	16	12	13	12	18	13	10	7	13	12	155
Total 2014 hours	283	350	260	245	248	205	338	246	234	297	282	243	3231
Total 2013 hours	256	241	185	232	180	274	240	247	321	289	204	317	2986
Medic intercept (JRMA)	4	10	5	5	6	1	4	2	2	10	7	3	59
Medic intercept (MUT AID)	1	2	1	0	0	1	1	2	3	1	1	1	14
Total number of hours for ambulance calls: 3231													
Estimated number of hours for training and continuing education: 637													
Total hours for 2014: 3868													
Total amount to maintain ambulance service: \$420,539.32													

Jaffrey Rindge Memorial Ambulance Personnel

BOARD OF DIRECTORS (5)

Lisa Birge
Nancy Bennett
Sam Lafortune
Mark Winiecki
Richard Stein

PARAMEDICS (2)

Lynne Bushbaum
Scott Shelley

ADVANCED EMERGENCY MEDICAL TECHNICIANS (6)

Mary Call
Justin Doty
Bethany Edwards
Robert Hunt
Timothy Quinn
Maria Varanka

EMERGENCY MEDICAL TECHNICIAN INTERMEDIATE (4)

Kris Ferreira
Deb Shelley
Kris Shelley
Lisa Wilkinson

EMERGENCY MEDICAL TECHNICIANS (10)

Daniel Adams
John Baird
Lurene Bell
Jeremy Chartier
John Fahey
Bernadine Jones
Siobhan Martin
Chris Sasner
Andrew Teixeira
Thomas Wall

DRIVERS (5)

Jeremy Baird
Joni Bergeron
Michael Despres
John Stone
Derrek Trempe

ZONING BOARD OF ADJUSTMENT

In 2014 the Board of Adjustment heard 9 requests resulting in the following actions.

	No action needed	Granted	Denied	Postponed	Withdrawn
Special Exception	0	3	0	0	0
Variance	0	5	1	0	0

Respectfully submitted,

Lee A. Sawyer, Chairman

Raymond Dodge, Vice Chairman
Phil Cournoyer
Andrew Webber
Ernie Belletete
Mark Tieger Alternate

STAFF REPORTS



Continued long-term financial planning to stabilize the costs to provide traditional and statutory services highlighted our work in 2014.

In 2014 the Select Board and Budget Committee supported a concept to stabilize the Town's Capital Improvements costs by limiting these expenses to an amount not greater than the total capital appropriations raised by the Town in 2013. Town Meeting also supported this process by approving projects and costs at the 2014 Town Meeting which were within this margin.

The study phase of the Town Offices project was completed in 2014. Supported by a \$30,000 appropriation at the 2013 Town Meeting, the Town reviewed and evaluated a number of options to keep Town Offices downtown. The Select Board will be recommending voter consideration of a plan to construct a new Town Offices, including the Police Department, on the current police station site adjacent to the Town Common. Although the project initially will cost more than originally projected, it will address both an immediate need (Town Office) and a mid-term need (Police Station) at significant savings over what separate buildings would cost. Voters will have an opportunity to weigh in on the proposal for design funds at the 2015 Town Meeting, or can instead decide to build a stand-alone Town Office on Goodnow Street. The design costs for either option fit within the capital spending parameters as noted above.

The Town continues to make investments into its information technology infrastructure in order to more efficiently serve the public and enhance recordkeeping and reporting, all in an effort to stabilize costs. Due to Microsoft's decision to discontinue its support of the XP operating system, the Town was forced to accelerate the desktop replacement program which resulted in a two year lease payment arrangement to replace systems planned for 2014 or 2015 replacement. The Town will resume its systematic replacement schedule in 2016.

The State Department of Revenue Administration requires communities to update all property values every five years: Jaffrey's year is 2015. Town staff spent time in 2014 preparing for this project, including contracting with a firm experienced with both updates and the cyclical review process which occurs in the years between updates. With this new process we hope to achieve the dual goals of stabilizing assessment costs from year to year and being more responsive to market fluctuations to temper significant assessment changes which can occur during the fifth year update.

The Town continues to collaborate with the NH Department of Transportation for improvements to the Downtown traffic flow. The Planning and Economic Development Department has been coordinating the Town's participation in the state/federally funded project to look at options such as reworking the five-way intersection and possibly constructing a new bridge south of Downtown. NHDOT is in the process of hiring an engineer as the project is scheduled for construction in 2020.

The Department of Public Works is managing a number of projects designed to stabilize costs and obtain non-local funding. In addition to continuously refining the Highway Department equipment replacement schedule to avoid large, unanticipated replacements in the future, the Department collaborated with a private entity to file an application with the Public Utilities Commission which would provide the financial catalyst to construct a solar array on the closed landfill. The array will be connected directly to the Wastewater Treatment Facility and under current projections should save sewer customers about \$1M in energy savings over a twenty year period.

DPW is also beginning to plan for the implementation of the Water Department's Asset Management Program which is designed to systematically replace aging pipes and other infrastructure (some 100+ years old) while

TOWN MANAGER

stabilizing rates paid by our water customers. A similar program for the sewer department is proposed for 2015. I would like to thank our staff of dedicated employees for their service to the community and to the large number of elected and appointed officials and volunteers who provide invaluable service, support and direction to the community.

Respectfully submitted,

David R. Caron
Town Manager

2014 Quarterly Reports

Building permits issued during 2014 categorized as follows:

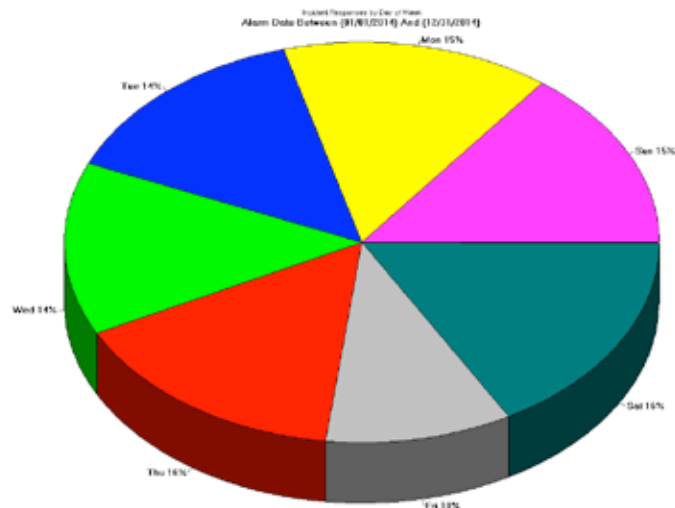
Residential	1 st Qtr	2 nd Qtr	3 rd Qtr	4 th Qtr	Total
Additions		1	1	1	3
Barns					
Decks/Porches	1	8	2	5	16
Demolition	3		3	1	7
Garages		3	2		5
Houses	1	1	3	2	7
Mobile Homes					
Pools	1	3	1		6
Remodeling/Dormers	4	5	9	5	23
Sheds/Outbuilding		1	5		6
Elec / Plumbing / Mech	6	4	9	10	29
Subtotal	16	26	35	24	102
Industrial/Commercial					
Apartments/Condominiums		1		1	2
Additions					
Accessory Buildings					
Buildings		1			1
Demolition				1	1
Remodeling	1	3			4
Structures	1		2	1	4
Elec / Plumbing / Mech	4	6	6	4	20
Subtotal	6	11	8	7	32
Totals	22	37	43	31	134



TOWN OF JAFFREY FIRE DEPARTMENT

The Jaffrey Fire Department responded to **325 Calls for Service in 2014**. **EMS Medical / Ambulance Assist** top the list for calls for service followed by **Mutual Aid to Surrounding Communities** and then **Automatic Alarm Activations**.

Incident Type	Total Calls	% of Calls
EMS Medical / Ambulance Assist	75	23.08%
Mutual Aid to Surrounding Communities	54	16.62%
Automatic Alarm Activation	49	15.08%
Motor Vehicle Accidents	43	13.23%
Service Call	21	6.46%
Investigation	29	8.92%
Illegal Burn Investigations	15	4.62%
Carbon Monoxide Investigations	12	3.69%
Hazmat	3	0.92%
Structure Fires	3	0.92%
Non-Structure Fires	3	0.92%
Chimney Fires	3	0.92%
Landing Zone Set-ups	3	0.92%
Rescue (non-medical)	5	1.54%
Motor Vehicle Fire	0	0.00%
Brush Fire	2	0.62%
Assist Police or Other Agency	5	1.54%
2014 Total Calls for Service	325	100.00%





TOWN OF JAFFREY FIRE DEPARTMENT

The calls for service percentage by day of the week were very fairly even with Thursdays **16%** and Saturdays **16%** being the busiest of the days followed by Sunday **15%**, Mondays **15%**, Tuesdays **14%**, Wednesdays **14%**, and Fridays **10%**

The Fire Department ended 2014 with a staff that included the Fire Chief and 26 call firefighters. One of our 26 firefighters Greg Beals is currently on leave from the fire department serving active military duty in the Army. The firefighters continued to train on Fire, Rescue, EMS and Specialty Operations throughout the year and also maintained and check all of the equipment and apparatus on a weekly basis. Training and maintaining the equipment and apparatus in a response ready status will continue to be a priority which will allow the department to respond to calls for service safely and to the best of our ability. Several of the firefighters took firefighter training course this year and became Firefighter One and Firefighter Two Certified Firefighters. We have six Probationary Firefighters who will be working towards their Firefighter One Certification in 2015.

The Command Truck that was approved at last year's Town Meeting encountered a delay in being purchased during 2014 and is planned to be received and put in service in early 2015. The rest of the fire department apparatus is in good condition and we will continue to maintain the apparatus so they remain in good condition and continue to be in response ready status. Annual pump testing, ladder testing and hose testing was also conducted during the summer months.

We will continue to seek out grants and other ways of funding training, new and replacement equipment for the fire department. The Fire Department was awarded an Assistance to Firefighters Grant Program (AFG) in 2014 for the purchase of much needed Self Contained Breathing Apparatus (SCBA). The AFG Grant was a 95/5% shared grant with \$148,200.00 (95%) coming from federal funds and \$7800.00 (5%) coming from the Fire Departments Harold and Francis Turner Equipment Trust Fund for a Grant Total of \$156,000.00. This grant allow the fire department to replace the old SCBAs with 24 New SCBAs that meet all the current safety standards to protect our firefighters when doing their job. This equipment will be received and put into service in February of 2015.

The shortage of firefighters available during the daytime hours continues to be a problem. Resolving this problem needs to be addressed soon with firefighter safety and the safety of the people that we protect being the priority that drives the finding of a solution to the shortage of firefighters. A focus in this upcoming year will be discussions with the Town Manager, Select Board and Citizens on how this issue can be addressed and resolved in the near future. Anyone that is interested in becoming a call firefighter should contact the Fire Chief at the fire station 532-8377 or go to the fire departments website www.jaffreyfire.org for information on joining the fire department.



TOWN OF JAFFREY FIRE DEPARTMENT

We would like to recognize Firefighter Richard Trempe who retired from the Jaffrey Fire Department on November 30, 2014 with 20 Years of Service. Thank you to Firefighter Trempe for his many years of service to the Fire Department and the Town of Jaffrey.

Smoke alarms and carbon monoxide detectors are your first line of defense in being notified in the event of a smoke or carbon monoxide problem in your home. Smoke alarms and carbon monoxide detectors need to be installed on every level of your home and additional smoke detectors should be installed in every bedroom and hallway outside of the bedrooms. The smoke alarms and carbon monoxide detectors need to be tested at least once a month and the batteries need to be change once per year or according to the manufacturer's instructions. Please contact the fire department with any questions and or the need for help with a fire escape plan or installing smoke alarms and or carbon monoxide detectors.

The purchase of apparatus, equipment, tools and the ability to accomplish our mission and the level of service provided by the fire department are made possible by the dedicated firefighters, their families, the retired firefighters, the Jaffrey Firefighters Company Inc., the FAST Squad, local businesses, citizens, taxpayers and all of the fire departments in the area that helped us in a time of need. We thank you for your continued support and assistance.

Respectfully submitted

David M. Chamberlain, Fire Chief

Keith A. Dupuis, Assistant Fire Chief



**Jaffrey Fire Engine 2 with DHART Helicopter Landing at
Monadnock Bible Conference Soccer Field on Dublin Road.**

LIBRARY DIRECTOR

Library Holdings

38,512

Books	
Adult	18,571
Large Print	1,335
Children	14,712
Reference	686
Newspaper Subscriptions	4
Magazine Subscriptions	21
DVD/Video Tapes	1,372
Audio Tapes/CDs	1,699
Puppets	112

Active Borrowers as of December 31, 2014

3,083

Circulation

42,479

Adult Books		10,763
Children's Books		15,770
InterLibrary Loans		2,240
Audio Tapes/CDs		3,931*
Magazines		563*
Puppets		465
DVD/Video Tapes		6,866
Museum Passes		1
Downloadable book program	116 Unique users	1880*

Library Services and Programs

Reference Questions Answered		1,800*
Materials Borrowed from Interlibrary Loan		1537
Materials Loaned to other Libraries		838
Internet Use		4,659
Wireless Internet Use		513
Use of Meeting Room (non-library programs)		113
Summer Reading Program:	Members:	102
	Total hours read/listened:	2,152
Children's Programs	121	Attendance 2,120
Adult Programs	99	Attendance 573 books read
Films Programs	51	Attendance 466
Class Visits	78	Students visiting 2,081

- Includes online searches, ready research, magazine usage, and full text articles accessed by patrons via eSources purchased through the NH State Library.

Respectfully submitted,
Carol R. Roberts
Interim Library Director

1/15/2015



OVERSEER OF THE PUBLIC WELFARE



EXPENSE BREAKDOWN

HOUSING COSTS / SECURITY DEPOSITS.....	\$ 67,316.78
HOMELESS SHELTERS / MOTELS.....	\$ 37,533.00
ELECTRICITY.....	\$ 8,803.73
FUEL OIL / KEROSENE / PELLETS / PROPANE.....	\$ 8,117.82
FOOD	\$ 3,460.17
FUNERAL / BURIALS.....	\$ 1,000.00
UTILITIES / WATER / SEWER.....	\$ 1,423.72
GASOLINE / TRANSPORTATION	\$ 979.95
PRESCRIPTION MEDICATIONS.....	\$ 752.92
OTHER.....	\$ 306.00
 2013 TOTAL.....	 \$ 129,694.09

HOUSEHOLDS ASSISTED 271

To learn more about the multiple local community and state resources, go to the Town of Jaffrey website
WELFARE DEPARTMENT / RESOURCES.

Submitted By:

Mary Drew
Director of Welfare

It is clear that the information contained in the pages of each annual town report is a small window into events and current affairs of our town and, in certain ways, also reflects issues occurring in the nation and the world. So, for the historical record, I submit that 2014 was an interesting year for issues involving law enforcement, particularly on the national scale.

From a controversial police involved shooting in Ferguson, Missouri to an in-custody death in New York City, incidents have occurred involving law enforcement that have generated a national debate examining topics such as the perceived militarization of law enforcement agencies and critical analysis of police tactics and procedures. Cell phones have become so commonly possessed and so computationally powerful that the information they contain and privacy rights pertaining to that information have been the subject of U. S. Supreme Court decisions.

The incidents of most concern have occurred in comparatively large jurisdictions far away from Jaffrey NH. Those incidents are still informative and worthy of examination even in the context of our own small community. For example, we have had cameras in our police cruisers for over 6 years. Body worn cameras are now a much talked about piece of equipment that, for the moment, seems to be getting some degree of support across the nation. I am not opposed to that particular piece of technology and we are currently exploring the costs and feasibility of getting those cameras for our department.

Our officers carry Tasers. We wear body armor vests as part of our uniform. Our communications capability has improved significantly over recent years with upgrades in computer, radio and cell phone communications networks. We are continually adding technological tools that help us do our work in a constantly evolving technological environment.

On overall examination, I report to you that the Jaffrey Police Department is currently a fully staffed (finally!), well trained group of dedicated officers and support staff and that we conduct our operations every day in a manner that is consistent with the mores and values of our community. The data that follows this narrative is just one form of quantifying the work we do and the role we perform to make Jaffrey a safe and inviting place to be. I hope you agree that we have been successful in that regard and approve.

Chief William J. Oswalt

POLICE DEPARTMENT

INCIDENT-BASED STATISTICS

Aggravated Assault	4
Arson	1
Bad Checks	5
Bomb Scare	0
Burglary/Breaking and Entering	13
Criminal Threatening	5
Curfew/Loitering	1
Disorderly Conduct	9
Driving under the Influence	50
Drugs/Narcotics Violations	105
Drunkenness	15
False Pretense/Swindle	7
Family Offenses (nonviolent)	3
Forcible Fondling	2
Incest	1
Intimidation	7
Kidnapping/Abduction	1
Larceny (Other)	23
Liquor Law Violations	11
Motor Vehicle Theft	1
Robbery	2
Runaway	1
Shoplifting	2
Simple Assault	25
Statutory Rape	2
Stolen Property Offenses	5
Theft from a Motor Vehicle	6
Theft from a Building	8
Traffic, Town By-Law Offenses	145
Trespass of Property	15
Vandalism	27
Weapon Law Violations	2
All Other Offenses	92
Total Pistol Permits Issued	126

RESTRAINING ORDER STATISTICS

Total Orders Issued	17
Total Orders Open	1
Total Orders Vacated	10
Total Orders Expire	6
Domestic Disturbance	67
Domestic Situation	93
Domestic Violence (Arrests)	39

MOTOR VEHICLE ACCIDENTS

Total accidents reported	196
Total accidents investigated	72

CITATIONS ISSUED

Citations	248
AVERAGE SPEED	49 mph
AVERAGE SPEED LIMIT	35 mph
AVERAGE OVER LIMIT	14 mph
Warnings	2,279
AVERAGE SPEED	48 mph
AVERAGE SPEED LIMIT	35 mph
AVERAGE OVER LIMIT	13 mph

PARKING VIOLATIONS

All Night (Winter Ban)	28
Blocking Driveway	0
Fire Lane	2
No Parking Area	30
Other	0
Overtime	0
Sidewalk	1
TOTAL TICKETS PAID	27
TOTAL TICKETS UNPAID	44

CASE ACTIVITY STATISTIC TOTALS

Arrests (Total)	325
Arrests (Juvenile)	33
Arrests (On View)	177
Arrests (Summons)	60
Arrests (By Warrant)	97
Offenses Committed	600
Open Warrants	9
Protective Custody	29

OTHER CALLS FOR SERVICE

Alarm Calls	242
Animal Complaints	
911 Calls	89
Fingerprinting Requests	182

TOTAL CALLS FOR SERVICE FOR YEAR 2014:

5,536

PROSECUTOR'S DEPARTMENT

The Town of Jaffrey has consistently been a leader in the number of cases submitted to the local court for prosecution. Unfortunately this includes a dramatic increase in the number of cases involving the use / abuse of controlled drugs. The presence of heroin in our community is alarming and the frequency in which marijuana is discovered is staggering. There has also been a significant increase in cases involving the illegal possession and use of prescription drugs. DWI cases have become more prevalent in our area while simple assaults, suspended driver's licenses, domestic issues, and alcohol related offenses are the most common types of cases that we prosecute.

Budget driven legislation continues to have an impact on law enforcement and has resulted in many changes to existing law. It has been challenging to adapt to, and to implement these changes. Critical changes and revisions in the Juvenile Laws in the last few years has resulted in a slight decline in the number of juvenile cases that are before the court however that does not translate to a decline in juvenile related problems. Budget restrictions in the court system have resulted in a reduction in the number of days that court sessions can be held. This results in heavier dockets and longer sessions and often complicates scheduling.

We are further pleased to report that we have maintained our association with the student intern program at Contoocook Valley Regional High School in Peterborough.

In all areas of offenses we have had \$ 20,377.30 in restitution ordered to be paid to victims through the Court, Department of Corrections or through our office. Additionally, in most cases where a defendant fails to appear and officers appear at court, witness fees are generally assessed and paid to the town's general fund.

In 2014 we received revenue in the amount of \$ 454.25 through the collection of discovery fees.

The statistical breakdown is as follows and includes cases that are open, pending, or closed out in 2014

2005	2006	2007	2008	2009	2010	2011	2012	2013	2014
728	735	775	887	923	1036	662	595	552	599

Of the 599 cases, 30 were juvenile, 49 were motor vehicle, and 520 were adult criminal cases. 2 of the 30 Juvenile cases were referred to the Juvenile Diversion Committee as a court alternative.

Respectfully submitted,
Richard Carpenter, Jr.
Lieutenant / Police Prosecutor
Jaffrey Police Department

Cemeteries/Parks and Commons Division: In 2014, the Town performed 8 full-body and 14 cremation burials. The staff assisted and participated with the Cemetery Committee by attending regular meetings, work sessions and the annual cleanup. Annual cemetery cleanup day was performed in November which removed materials from gravesites in preparation for winter and those that do not comply with the regulations to improve the general appearance of the facilities. The Town continued contracting out landscaping maintenance activities to a private contractor. As a result of the establishment and continued funding at Town Meeting of the Cemetery



Tree removal at the Old Burial Ground during 2014

Trees Trust Fund, staff coordinated the removal of 8 miscellaneous trees at the Old Burying Ground and several trees at Conant Cemetery. As a reminder to those who have loved ones buried in the cemeteries, artificial flowers are not permitted. These arrangements get entangled in the landscaping equipment and are a serious hazard to the workers.

Highway Division: In 2014, the Highway Department reconstructed Parker Road and Howard Hill Road. White Road and portions of Harkness Road and Hadley Road were also resurfaced. Highway Crews performed winter and summer (seasonal) maintenance on over 64 miles of Town roads (including 20 miles of gravel road) and assisted other Departments throughout the year including the Water, Sewer, Recreation, Fire and Police.

The Mechanic with assistance from Highway staff maintained and kept operational the Town's vehicles and in addition to maintaining highway vehicles, over 189 hours of labor was expended maintaining Fire, Police, Water, Sewer, and Recreation Department vehicles and equipment. During the year, following authorization at the 2014 Town Meeting, the Town purchased and placed into service at the Highway Department, a new GMC pickup truck, a CAT 450 backhoe, an International Terrastar dump truck and a 6 wheel Peterbilt dump truck.



New CAT 450 Backhoe



New Peterbilt 6 wheel Dump Truck



New International Terrastar Truck

Wastewater Division: In 2014, the wastewater treatment plant processed approximately 194,827,000 gallons (average 533,733 gallons per day) of wastewater from 825 connections. United Water is in the ninth year of contract operations of the sewer facilities including the wastewater treatment plant, Hadley Road head works, 5 pump stations and 15 miles of collection sewer. As part of their normal operations, 7 manholes were repaired during the year and 14,280 linear feet of sewer was cleaned. The sewer cleaning program is part of a preventive maintenance program begun in 2004 addressing the sanitary sewer collection system, manholes and pump stations. During 2014, there were 10 callouts for sewer related problems (blockages or overflows in the collection system) of which 2 were on the Town side.

The Town completed the fifth full year of operation of the advanced wastewater treatment plant and third full year of operation of the filtration system providing tertiary treatment both built to comply with NPDES requirements and an EPA Administrative Order to meet more stringent effluent standards.

Total residential septage waste received at the new wastewater plant during 2014 was 1,893,900 gallons (equivalent to about 1,894 - 1,000 gallon residential septage holding tanks). Revenues to the Town from septage disposal totaled just under \$154,000.

Total sludge processed at the wastewater plant in 2014, was 137.15 dry tons. The sludge was then transported to the Merrimack, NH wastewater plant composting facility where it was composted for beneficial reuse.

As reported in previous years, the Town continued working on the system-wide infiltration/inflow reduction and sewer rehabilitation program in priority areas identified and during 2012. In 2014, in addition to spot repairs and manhole sealing, 1,800 linear feet of the Town's 18 inch diameter trunk sewer was lined (cure-in-place lining) on Peterborough Street upstream of the Hadley Road pump station/head works.

As reported last year, the Town was advised by DES that replacement of the River Street and Nelson Circle sewer pump stations are eligible for funding (40%) from the State of New Hampshire CWSRF to supplement local funds that had been previously appropriated. Engineering design, survey and preparation of bidding documents is expected to be complete by the spring of 2015 and the project is expected to be bid later in the year.



Students from the 8th grade science classes from the Jaffrey-Rindge Middle School with wastewater staff

Water Division: In 2014, the Department produced 101,255,640 gallons (average 277,413 gallons per day) from four (4) groundwater wells at the Contoocook, Turnpike, and Quantum well houses and provided potable drinking water and fire protection to over 1,500 accounts in Jaffrey and Rindge. The Department responded to seven (7) water main breaks and six (6) service breaks. Hydrant maintenance continued with the repairs of four (4) hydrants and repairs to twelve (12) curb stops. Two hundred and fifty-nine (259) hydrants were flushed twice during the year (spring and fall). Forty-seven (47) meters were replaced, and twenty-one (21) water meters were reprogrammed and one hundred and twenty-two (122) MXU (radio read) change outs.

Continued administration of the Cross Connection and Backflow Testing Program with town staff and a contractor to complete mandatory semi-annual testing of all backflow prevention devices in town. To date there are 105 backflow prevention devices at 51 businesses, schools and town buildings included in this program and tested twice per year.

The Town completed an asset management plan during the year following receipt of a \$15,000 grant from the New Hampshire Department of Environmental Services for asset management and financial planning of the water distribution system. The plan included expanding the buried water system inventory; organizing and incorporating the water system geographic system (GIS) data and the Town's existing GIS data into a web-based GIS; updating the water distribution system model; prioritize water main improvement projects; and, develop a capital spending plan.

The Town applied for and received a grant from NHDES for a town-wide acoustic leak detection survey of the water distribution system. The survey is tentatively planned for July of 2015.

The Board of Selectmen approved revisions to the Town's Water Regulations in November. The revised regulations are available on the Town website.

The Water Department continues to make great strides in identifying leaking in the distribution system. Last year, the unaccounted for water is estimated to be approximately 5%. The Department monitors the water production carefully and compares to billing and other records as a means of ensuring that we are most efficiently pumping and treating the water to both limit operating costs and preserve the valuable resource.

Finally, during the year, the Jaffrey Water Department received the 2014 Sustainability Award from New Hampshire Department of Environmental Services and also took 2nd place honors in the Granite State Rural Water Association's best tasting drinking water contest.

Administration and Engineering: In 2014, in addition to managing all Department of Public Works functions, assistance was provided to other town departments and committees as necessary including the Cemetery Committee, Energy Committee and Joint Loss Management Control Committee. Special projects included continued work on GPS/field locating and GIS mapping of the water and sewer system physical structures and also drainage structures; infiltration/inflow reduction program for the sewer system; water conservation and asset management programs; administration of the industrial pretreatment program; updating the wastewater local limits and sewer use ordinance; administration of the septage program; and, cemetery inventory program.

In February, the town's first full-time building craftsperson started with the town. He has been a great addition to the town staff. Repairs and ordinary maintenance are being completed by town staff, tasks that either would not have not been completed or contractors would have been hired. For instance, inoperable windows in the town office now work.

The Department implemented a Public Works Software program which tracks all service requests and complaints. This software, used by over 475 municipalities throughout the country, was first implemented into Fleet Management, replacing an old MSDOS program that was no longer supported and would not run on the new version of windows computers. The program has also been implemented into building maintenance to track the maintenance activities being completed at all town buildings. The program will be implemented to the remaining DPW divisions this coming year.

The Department continued to work with the NHDES Dam Bureau on dam inspections and updating of operations and maintenance and emergency operations plans.

PUBLIC WORKS DEPARTMENT

A grant application for a 1 megawatt solar photovoltaic system to be located at the closed landfill was submitted to the New Hampshire Public Utilities Commission for funding under the renewable energy fund. If successful in obtaining funding from this competitive grant, significant savings in electrical costs would be realized at the wastewater treatment facility.

Following a compliance inspection by the New Hampshire Department of Labor, the department assisted other Town departments and buildings in correcting several deficiencies and also updated the Town's Safety Plan.

Oversee gas and groundwater monitoring as required by NHDES at closed landfill and wastewater lagoons and file required reports.

Participated in updating the Town's Hazard Mitigation plan which is required every 5 years.

The division also applied for and received various DES permits for culvert work and highway maintenance as needed.

Support was provided to the Planning Board as needed by reviewing site and subdivision plans, inspecting development projects, preparing bond recommendations for projects incorporating public improvements and approving as-built plans.



Repairs were made to the sanitary sewer on Peterborough Street in December prior to cure-in-place lining by Insituform as part of the Town's sewer inflow/infiltration program

Solid Waste/Transfer/Recycling Division: Material received and processed at the Transfer Station in 2014 included the following approximate amounts: 811 tons compactor waste, 639 tons bulky waste including construction and demolition debris, 165.76 tons recycled material (plastics, paper, corrugated), 61 tons light iron, 12 tons aluminum, 260 home electronic items (televisions, computer monitors, VCR and DVD players, and microwaves), 2 trailer loads of tires, 28 propane tanks, 50 batteries, and 81 Freon containing items (refrigerators, freezers, air conditioners, and dehumidifiers).

The Department continues to address operational and environmental recommendations presented by the Board of Selectmen's citizen advisory committee in 2004. In 2014 NRRA completed an evaluation of the Transfer Station and presented a report to the town. The suggestions in the report are under consideration for implementation in 2015. Eventual replacement and insulation of the transfer station roof are incorporated in the Town's Capital Improvement Plan. Recent annual reports from DES indicated that Jaffrey's recycling rate continues to exceed the statewide average. The town continues to participate in a regional Household

PUBLIC WORKS DEPARTMENT

Hazardous Waste disposal program offered in Keene with collections held during summer and fall. The town in cooperation with DES, EPA and DEA has sponsored prescription drug take-back days at the Jaffrey Police Department as well as area police departments in accordance with a national program to promote safe drug disposal and keeping discarded drugs from solid waste and wastewater. Planet Aid reported that they collected a total of 3,740 pounds of donated clothing at the receptacle box located at the Transfer Station.

The staff continues to check for valid “dump” stickers and remind all that stickers can be obtained at both the Town Clerk’s office and at the Transfer Station with a proof of residency. Seasonal stickers can be obtained at the DPW office.

We continue to process commodities through the NRRA, which competitively bids commodities and insures the best prices for their members. Throughout this year, we have seen the prices received for recyclables remain dismal. We are attempting to stockpile some recyclables until the market improves as we are able to receive more favorable pricing if full loads of the same commodity are sent to the vendor. Estimated revenue received from the sale of these commodities totaled approximately \$ 33,767 in 2014. By actively recycling, the town saved over \$14,504 by not disposing of recyclable items along with household trash. Following is a summary of the materials processed at the Transfer Station last year:

Summary of Processed Materials: 2014 and Previous 5 Years						
Material	FY 2009	FY 2010	FY 2011	FY 2012	FY 2013	FY 2014
	<i>Amount</i>	<i>Amount</i>	<i>Amount</i>	<i>Amount</i>	<i>Amount</i>	<i>Amount</i>
Household waste (compactor) (tons)	922.29	878.36	898.90	877.38	856.90	810.83
Bulky waste (C&D) (tons)	672.09	626.76	638.73	620.67	709.59	638.89
Automobile tires (about 2,775 tires per trailer load)	2	2	2	2	1.5 trailer loads	2 trailer loads
Plastics - #2 Clear (lbs)	7,835	15,970	6,536	6,760	4,600	4,040
Plastics - #2 Mixed (lbs)	7,055	12,607	3,736	6,360	4,100	3,180
Plastics -#1 PET (lbs)	17,880	33,062	15,728	18,780	23,500	12,900
Mixed Paper (Newspaper, Magazines) (tons)	130.26	96.47	92.85	141.53	117.73	93.89
Corrugated Cardboard (tons)	49.74	45.70	31.63	32.71	32.72	53.85
Aluminum (tons)	9.89	7.95	0	9.77	6.4351	12.00
Light Iron (tons)	148.2	46.366	29.25	63.02	31.04	60.63
Used Oil (gallons)	650	1,319	0	0	n/a	n/a
Batteries	1.13tons	85 batteries	109 batteries	40 batteries	47 batteries	50 batteries
Freon Containing Items (units)	131	125	109	96	86	81
Propane Tanks (units)	27	28	28	112	102	28
Televisions, Monitors, VCRs, DVD players & Microwaves (units)	426	390	455 (19,802 lbs)	439 (25,061 lbs)	319 (15,511 lbs)	260 (15,965 lbs)



“Eco Scouts” from the Earth Dance School volunteered to mark out storm drains with a message promoting watershed awareness and clean water. This was actually done in 2013 but we were remiss to recognize their important work in our 2013 annual report. A special Thanks to them and Miss Stephanie Sherr for this great project!

During 2014, the following Public Works employees achieved service anniversaries:

Tom Lambert (Water Department), 15 years; Sherry Blood (Transfer Station), 10 years;
Andy Baranowski (Water Department), 10 years; and Doug Starr (Town Engineer), 10 years.

Also during the year Mechanic Dave Kemp was recognized by the Rotary Club as a Paul Harris Fellow and Water Foreman Tom Lambert who also coaches the Conant High School girls’ softball team was named NHIAA Division 3 Coach of the Year for New Hampshire.

Respectfully submitted,
Doug Starr/Town Engineer
Randall Heglin/Director
Department of Public Works

January 15, 2015

RECREATION DEPARTMENT

I would like to begin this year's report with recognition for a special lady who has worked with our department since March 26, 1990. Janet Sullivan began working as our Administrative Assistant and then became our Senior's Coordinator, working one day a week. She recently retired from the department and her kind and gentle manner will be greatly missed.

Work continued on Park and Recreation facilities during 2014. The storage building at Humiston field was completed, with painting and window installation finished. The grass continues to grow in and the field is looking great. Also at Humiston Field, seven new trees were planted on the hill between the field and the road leading to the Recreation Department office. Safe Play Chips were added to the playground area, making it safer for our many visitors. Thanks to the Downtown TIF District, we purchased Safety Top Fence Guard and other equipment for Community Field to be installed in the Spring of 2015. At Contoocook Beach, our permit application for covering the road with sand was granted and the beach once again had the familiar appearance as in year's past.

Winter was hit or miss in 2014 with the ice rink, as the fluctuations in temperature kept us on our toes. Winter trips included Disney on Ice and three Winter Break Trips. The Saturday Morning Basketball Program was again popular and our thanks to Conant High School Varsity Basketball players for their assistance. The Senior's Coffee Hour continued at the Jaffrey Civic Center through the end of school in June.

Spring began with our normal preparation of facilities. Thanks to the Conant High School Boy's Baseball teams as they assisted with field preparation at Humiston Field. JRMS and Conant teams used the field during the spring. Community Field was utilized by the JRMS Softball Team during the spring also. We offered four Spring Break Trips in April. The Easter Bunny paid a visit to the Library for the Annual Egg and Candy Hunt. Due to the lateness of school ending for the summer, we had very little time to train summer staff and get facilities up and running, but thanks to our great returning staff we were ready! Rails to Trails was mowed and leveled for summer use.

As one would expect, summer is our busiest time of the year and this past summer was extremely so. Summer programs included day programs for children 3 years through 8th grade, baseball and basketball camps, swim lessons, Mini Triathlon, Jaffrey / Rindge Marlins Swim Team, and the seven-day operation at Town Beaches (Contoocook Lake and Thorndike Pond). Humiston Field was utilized by Monadnock Boy's Babe Ruth and Community Field by Monadnock Girls Softball.

It seemed as though summer ended too early, and it was on to the Fall Programs. Facilities were cleaned and closed for the season and Humiston Field was prepped for Soccer. The JRMS Boys and Girls Soccer team utilize Humiston Field as well as our Saturday Morning Soccer Program. Halloween was great fun with the Haunted Hay Ride limited to one night due to weather. Halloween Window Painting had over 25 participants with some awesome artwork. We experienced problems with our irrigation system at Humiston Field and made some repairs, but there are more that need to be done in 2015. A Fall Pure Shot basketball program was also offered. Senior Coffee began after a summer off and we welcomed returning and new friends.

As 2014 came to a close, we had great weather for the Christmas Tree Lighting and the Holiday Craft Fair sold out the 57 tables available in record time. The department helped collect letters to Santa from over 50 children. Many other activities and programs took place during 2014 and I would encourage you to check the complete listing of programs and participation that follows this report.

So that brings us "full circle" for 2014. As always, the Jaffrey Parks and Recreation Department is grateful for the support and volunteer efforts of the community. Have a great 2015!

Respectfully Submitted,

Walt Pryor, CPRP (Certified Parks and Recreation Professional), Director

RECREATION DEPARTMENT

2014 RECREATION PROGRAMS AND PARTICIPATION

<u>Activity / Program</u>	<u>Participants</u>	<u>Participant Hours</u>
Adventure Summer Program	152	5700
After School Karate	32	1536
AIM Summer Program	363	14520
AIM Summer Program Extended Care	48	480
“Big E” Trip	8	88
Boston Red Sox Trip	11	88
Basketball / Baseball Combination Camp	21	147
Boy’s Babe Ruth Baseball	38	950
Christmas Shopping / Bright Nights Trip	13	104
Christmas Tree Lighting	165	165
Contoocook Beach Attendance	5314	9300
Disney on Ice – Princesses and Heroes	15	90
Easter Event at the Library	120	120
Fall Soccer	139	139
Foster’s Downeast Clambake Trip	15	120
Halloween Haunted Hay Ride	300	850
Halloween Window Painting	25	50
Halloween Party (elementary school)	125	62
Holiday Craft Fair	650	650
Ice Skating Rink	200	400
Jaffrey/Rindge Marlins Swim Team	54	1937
Mini’s Summer Program	40	800
Mini Triathlon	55	110
Pitch, Hit & Run Baseball Camp	19	580
Pure Shot Basketball Camp	78	2028
Pure Shot Fall Basketball	35	175
Santa’s Letters & e-mail	52	n/a
Saturday Morning Basketball	122	854
Senior Coffee Group	609	914
Senior Exercise at First Church	10	275
Spring Break Trips (4)	57	348
Spring Training Baseball Camp	19	285
Summer Swim Program at Contoocook Beach	28	280
Thorndike Pond Attendance	1985	3474
Winter Break Trips (2)	21	122
TOTALS:	10,938	47,741

VITAL STATISTICS



VITAL STATISTICS

Jaffrey Resident Marriage Report 2014

The following report is provided by the NH Department of Vital Records

Date of Marriage	Names	Residency	Place of Marriage
Feb 08	Olson, Ted V Seppanen, Kari L	Rindge, NH Jaffrey, NH	New Ipswich, NH
Apr 04	Cumings, Allen H Barker, Weltha I	Jaffrey, NH Jaffrey, NH	Jaffrey, NH
Apr 05	Estola, Blake S Aho, Cynthia J	Hurley, WI Jaffrey, NH	Jaffrey, NH
Apr 08	Wood, Michael M Queen, Katherine E	Jaffrey, NH Jaffrey, NH	Lebanon, NH
May 24	Battersby, Brian D Pavlik, Gail S	Jaffrey, NH Jaffrey, NH	Peterborough, NH
Jun 07	Letourneau, Christopher A Seaburg, Nicole M	Jaffrey, NH Jaffrey, NH	Rindge, NH
Jun 14	Moquin, Lawrence C Pawelski, Doreen M	Wilton, NH Jaffrey, NH	Wilton, NH
Jun 14	Sprague, Ryan K O'Neill, Kimberly A	Jaffrey, NH Jaffrey, NH	Jaffrey, NH
Jun 21	Blood, Matthew R Goss, Sherry A	Jaffrey, NH Jaffrey, NH	Jaffrey, NH
Jun 30	Freemantle Jr, Donald D Maxim, Logan W	Jaffrey, NH Jaffrey, NH	Jaffrey, NH
Jul 19	Brogan, Curtis A Hanan, Maggie K	Jaffrey, NH Jaffrey, NH	Rindge, NH
Aug 23	Perreault, Wayne A Sandoval, Mariesa L	Jaffrey, NH Jaffrey, NH	Deering, NH
Aug 31	Baird, Jonathan S Fuller, Mckayla L	Jaffrey, NH Jaffrey, NH	North Conway, NH

VITAL STATISTICS

Date of Marriage	Names	Residency	Place of Marriage
Sept 06	Wright, Steven W Coll, Tammy T	Jaffrey, NH Jaffrey, NH	Jaffrey, NH
Sept 06	Haley, Raymond Burk, Nicole L	Jaffrey, NH Jaffrey, NH	Jaffrey, NH
Sept 06	Plourde, Mollie R Wessells, Tyler M	Jaffrey, NH Jaffrey, NH	Hancock, NH
Sept 21	Golisano, James A Alves, Jennifer L	Jaffrey, NH Jaffrey, NH	Troy, NH
Spet 27	Heaphy, Joshua R Oosterman, Lindsay M	Jaffrey, NH New Ipswich, NH	Jaffrey, NH
Oct 04	Deschenes, Jamien R Pelletier, Stephanie A	Jaffrey, NH Jaffrey, NH	Jaffrey, NH
Oct 25	Kangas, Catherine E Walker, Jesse A	Rindge, NH Jaffrey, NH	Lyndeborough, NH
Dec 07	Ojala, Willis H Lawrence, Theresa V	Jaffrey, NH Jaffrey, NH	New Ipswich, NH
Dec 24	Wood Jr., Alfred W Perry, Donna M	Jaffrey, NH Jaffrey, NH	Jaffrey, NH

VITAL STATISTICS

The following report is provided by the NH Department of Vital Records

Date of Birth	Child's Name	Parent's Name	Birth Place
Jan 04	Shayla Lynn Hurd	Hurd, Meghan Hurd, Adam	Keene, NH
Jan 11	Blake Eric Burgoyne	Burgoyne, Margaret Burgoyne, Dwight	Peterborough, NH
Jan 18	Kallie Irene Eddy	Eddy, Colleen Eddy, Jason	Peterborough, NH
Jan 22	Thomas Emerson Flammino	Morgan, Jennifer Flammino, Adam	Keene, NH
Jan 30	Isabella Jean Nascimento	Nascimento, Nicole Nascimento, Wagner	Peterborough, NH
Feb 17	Jullian Bradford Parent	Adams, Jessica Parent, Jerriid	Peterborough, NH
Feb 18	Briella Olivia Mercier	Mercier, Jillian	Peterborough, NH
Feb 19	Cooper Lee Ryan	Ryan, Lauren Ryan, Joseph	Peterborough, NH
Feb 20	Jackson Jacob Bergeron	Rosmus, Tricia Bergeron, Andrew	Peterborough, NH
Feb 23	Mark Anthony Sanders Jr	Lobas, Karrie Sanders, Mark	Peterborough, NH
Mar 03	Roman Allen Golisano	Alves, Jennifer Golisano, James	Keene, NH
Mar 11	Novalia May Flowers	Flowers, Deana Flowers, Nathan	Peterborough, NH
Mar 25	Emburlee Faith Seppala	Seppala, Heidi Seppala, Abraham	Peterborough, NH
Apr 2	Justice Alexandra Ferro	Ferro, Kelley Ferro, Christopher	Peterborough, NH
Apr 15	Jaxson Alexander Merenda	Chaffee, Robin Merenda Jr, Paul	Keene, NH

VITAL STATISTICS



Date of Birth	Child's Name	Parent's Name	Birth Place
Apr 15	Sophia Marie Nye	Nye, Bridget Nye, Benjamin	Keene, NH
Apr 17	Emily Jeanne Swift	Swift, Karie Swift, Kevin	Keene, NH
Apr 24	Maximus Leonidas Dignard	Anderson, Thereasa Dignard, Christopher	Peterborough, NH
Apr 30	Brooklynn Eleanor Johnson	Trempe, Olivia Johnson, Andrew	Peterborough, NH
May 04	Spencer Nicholas Hill	Hill, Laura Hill, Nicholas	Peterborough, NH
May 09	Vivian Jeanne-Marie Deschenes	Deschenes, Jaclyn Deschenes, Robert	Peterborough, NH
May 10	Khileigh May Jones	Jette, Taylor Jones, Robert	Concord, NH
May 19	Mallory Islina Sprague	Sprague, Liza Sprague, Joseph	Peterborough, NH
May 27	Lydia Grace Hill	Hill, Meghan Hill, Samuel	Keene, NH
Jun 02	Logan Alexander Desmarais	Desmarais, April Desmarais, Seth	Peterborough, NH
Jun 07	Elissa Grace Starcher	Starcher, Katherine Starcher, Brett	Peterborough, NH
Jun 12	Kingslee Grace Somero	Kirby, Ryan Somero, Jason	Peterborough, NH
Jul 02	Avery Benjamin Dunning	Dunning, Courtney Schneider, Benjamin	Peterborough, NH
Jul 12	Jack Pierce Mitchell	Mitchell, Sarah Mitchell, Brian	Peterborough, NH
Jul 20	Dexter Damian Aho	Aho, Valentina Aho, Damian	Peterborough, NH
Jul 23	Savannah Lynn Barlow	Winkley, Ariel Barlow, Brandon	Keene, NH

VITAL STATISTICS



Date of Birth	Child's Name	Parent's Name	Birth Place
Sept 05	Alexander Paul Seppala	Seppala, Illa Seppala, Scott	Keene, NH
Sept 12	Jace Xavier Southwick	Southwick, Bronwin Southwick, David	Peterborough, NH
Oct 01	Jolene Rae Tardiff	Tardiff, Maximus Tardiff, Morgan	Milford, NH
Oct 01	Joshua William Thomas	Thomas, Kassia Thomas, Michael	Keene, NH
Oct 16	Evan Mark Griffin	Griffin, Alyson Griffin, Mark	Peterborough, NH
Nov 06	Dale Bernard Swords	Beers, Sherri Swords, Timothy	Keene, NH
Nov 06	Myric Elizabeth Rebelo	Perkins, Carrie Rebelo, Luke	Keene, NH
Nov 11	Baylee Mae Diforte	Bellerose, Patricia	Peterborough, NH
Nov 15	Luke Nathan Doremus	Doremus, Susanne Doremus, Nathan	Peterborough, NH
Nov 24	Weston Ray Parsons	Parsons, Amanda Parsons, Bradley	Keene, NH
Dec 02	Mia Bailey Broxton	Gentile, Gina Broxton, Gage	Peterborough, NH
Dec 06	Mason Richard Ciampa	Ciampa, Maryssa Ketchum, Brett	Peterborough, NH

VITAL STATISTICS

Jaffrey Resident Death Report 2014

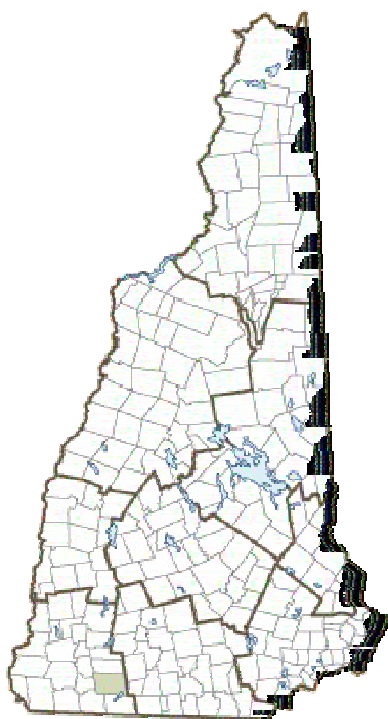
The following report is provided by the NH Department of Vital Records

Date of Death	Decedent's Name	Place of Death	Military
Jan 02	Landroche, Stephanie	Peterborough, NH	N
Jan 13	Duchaine, Robert	Peterboorough, NH	Y
Jan 27	Demmons Jr, Grant	Jaffrey, NH	N
Jan 29	Haye, Edna	Jaffrey, NH	N
Feb 04	Bliss, Geneva	Jaffrey, NH	N
Feb 06	Trammell Sr, Jack	Jaffrey, NH	Y
Feb 14	Hautanen, James	Keene, NH	Y
Mar 14	Wilson, Henry	Jaffrey, NH	N
Mar 21	Harvey, Joann	Winchester, NH	N
Mar 24	Pecor, Elizabeth	Rindge, NH	N
Apr 09	Woodbury, Barbara	Peterborough, NH	N
Apr 16	Gordon, Diane	Jaffrey, NH	N
May 11	Caron, Ronald	Peterborough, NH	N
Jun 22	Slater, Mildred	Jaffrey, NH	N
Jul 11	Davis, Yvonne	Jaffrey, NH	N
Jul 19	Gorski, Joseph	Jaffrey, NH	Y
Jul 23	Coll, Judith	Jaffrey, NH	N
Aug 01	Emerson, Palmer	Jaffrey, NH	N
Aug 16	Sherman, Margaret	Jaffrey, NH	N
Aug 17	Costa, Kenneth	Peterborough, NH	N
Sept 01	Burgoyne, Raymond	Manchester, NH	Y
Sept 04	D'Amico, Margiorina	Peterborough, NH	N
Sept 06	Reynolds, Margaret	Jaffrey, NH	N
Sept 10	Santoro, Bernard	Jaffrey, NH	Y
Sept 23	Tan, Chour	Keene, NH	N
Oct 03	Bourque, Olive	Jaffrey, NH	N
Oct 10	Selmer, Kenneth	Jaffrey, NH	Y
Oct 13	Calderone, Rita	Jaffrey, NH	N
Oct 14	Raby, Pauline	Jaffrey, NH	Y
Oct 16	Girard, Doris	Jaffrey, NH	N
Oct 24	Sullivan, Edward	Peterborough, NH	Y
Nov 03	Royce Jr, Harold	Peterborough, NH	Y
Nov 05	Fairchild, Robert	Jaffrey, NH	Y
Nov 06	Hautanen, Joseph	Rindge, NH	N
Nov 08	Girouard, Elaine	Peterborough, NH	N
Nov 11	Dellasanta, Billy	Peterborough, NH	N
Nov 14	Ruffle, Ronald	Keene, NH	Y
Nov 17	Miller, Carol	Peterborough, NH	N
Nov 29	Lathrop, George	Peterborough, NH	N
Dec 06	Upward, Mark	Peterborough, NH	N
Dec 13	Girouard, Winona	Jaffrey, NH	N
Dec 27	Vaillancourt, Eveline	Jaffrey, NH	N

JAFFREY COMMUNITY PROFILES



Jaffrey, NH



Community Contact

Jaffrey Board of Selectmen
David Caron, Town Manager
 10 Goodnow Street
 Jaffrey, NH 03452

Telephone
 Fax
 E-mail
 Web Site

(603) 532-7880
(603) 532-7862
townmanager@townofjaffrey.com
http://town.jaffrey.nh.us

Municipal Office Hours

Monday through Friday, 8 am - 5 pm; Town Clerk, Tax Collector: Monday, Tuesday, Wednesday, 8 am - 5 pm, Thursday, 12 noon - 7 pm, Friday, 8 am - 12 noon

County

Cheshire

Labor Market Area

Peterborough NH LMA

Tourism Region

Monadnock

Planning Commission

Southwest Region

Regional Development

Monadnock Economic Development Corp.

Election Districts

US Congress
 Executive Council
 State Senate
 State Representative

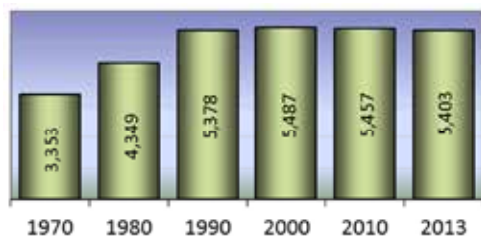
District 2
District 5
District 9
Cheshire County Districts 9, 14

Incorporated: 1773

Origin: In 1749 this territory was chartered as Monadnock Number 2, sometimes called Middle Monadnock or Middletown. It was one of the first towns established under the New Hampshire proprietors' purchase of undivided lands under the Masonian claim. The grant was renewed in 1767, and the town incorporated in 1773 as Jaffrey, in honor of George Jaffrey, member of a prominent Portsmouth family. Both his father and son were named George, and all three served as treasurer of the province. George Senior held the position when the state was still under Massachusetts rule. George III also served as proprietors' clerk, and was a life trustee of Dartmouth College, providing the design for the official college seal.

Villages and Place Names: Hadley, Jaffrey Center, Squantum

Population, Year of the First Census Taken: 1,235 residents in 1790



Population Trends: Population change for Jaffrey totaled 2,249 over 53 years, from 3,154 in 1960 to 5,403 in 2013. The largest decennial percent change was a 30 percent increase between 1970 and 1980, followed by a 24 percent increase over the next decade. The 2013 Census estimate for Jaffrey was 5,403 residents, which ranked 61st among New Hampshire's incorporated cities and towns.

Population Density and Land Area, 2013 (US Census Bureau): 140.7 persons per square mile of land area. Jaffrey contains 38.4 square miles of land area and 1.8 square miles of inland water area.

Economic & Labor Market Information Bureau, NH Employment Security, November 2014. Community Response Received 5/23/2014

All information regarding the communities is from sources deemed reliable and is submitted subject to errors, omissions, modifications, and withdrawals without notice. No warranty or representation is made as to the accuracy of the information contained herein. Specific questions regarding individual cities and towns should be directed to the community contact.

JAFFREY COMMUNITY PROFILES

MUNICIPAL SERVICES

Type of Government	Town Manager
Budget: Municipal Appropriations, 2013	\$9,669,988
Budget: School Appropriations, 2013-2014	\$10,975,210
Zoning Ordinance	1960/13
Master Plan	2009
Capital Improvement Plan	Yes
Industrial Plans Reviewed By	Building Inspector

Boards and Commissions

Elected:	Selectmen
Appointed:	Planning; Zoning; Library; Conservation; Economic Development

Public Library **Jaffrey Public**

EMERGENCY SERVICES

Police Department		Full-time
Fire Department		Volunteer
Emergency Medical Service		Private
Nearest Hospital(s)	Distance	Staffed Beds
Monadnock Community, Peterborough	8 miles	25

UTILITIES

Electric Supplier	PSNH
Natural Gas Supplier	None
Water Supplier	Jaffrey Water Works
Sanitation	Municipal
Municipal Wastewater Treatment Plant	Yes
Solid Waste Disposal	
Curbside Trash Pickup	None
Pay-As-You-Throw Program	No
Recycling Program	Mandatory
Telephone Company	Fairpoint
Cellular Telephone Access	Yes
Cable Television Access	Yes
Public Access Television Station	Yes
High Speed Internet Service: Business	Yes
Residential	Yes

PROPERTY TAXES (NH Dept. of Revenue Administration)

2013 Total Tax Rate (per \$1000 of value)	\$29.10
2013 Equalization Ratio	110.2
2013 Full Value Tax Rate (per \$1000 of value)	\$31.85

2013 Percent of Local Assessed Valuation by Property Type

Residential Land and Buildings	88.9%
Commercial Land and Buildings	9.2%
Public Utilities, Current Use, and Other	1.8%

HOUSING (ACS 2008-2012)

Total Housing Units	2,356
Single-Family Units, Detached or Attached	1,613
Units in Multiple-Family Structures:	
Two to Four Units in Structure	196
Five or More Units in Structure	310
Mobile Homes and Other Housing Units	237

DEMOGRAPHICS

(US Census Bureau)

Total Population	Community	County
2013	5,425	76,851
2010	5,457	77,117
2000	5,487	73,993
1990	5,378	70,223
1980	4,349	62,116
1970	3,353	52,364

Demographics, American Community Survey (ACS) 2008-2012

Population by Gender

Male	2,508	Female	2,954
------	--------------	--------	--------------

Population by Age Group

Under age 5	272
Age 5 to 19	1,211
Age 20 to 34	575
Age 35 to 54	1,687
Age 55 to 64	877
Age 65 and over	840
Median Age	43.2 years

Educational Attainment, population 25 years and over

High school graduate or higher	89.6%
Bachelor's degree or higher	28.1%

INCOME, INFLATION ADJUSTED \$

(ACS 2008-2012)

Per capita income	\$30,340
Median family income	\$78,466
Median household income	\$60,893

Median Earnings, full-time, year-round workers

Male	\$51,111
Female	\$33,852

Individuals below the poverty level

6.4%

LABOR FORCE

(NHES – ELMI)

Annual Average	2003	2013
Civilian labor force	2,836	2,719
Employed	2,705	2,565
Unemployed	131	154
Unemployment rate	4.6%	5.7%

EMPLOYMENT & WAGES

(NHES – ELMI)

Annual Average Covered Employment	2003	2013
Goods Producing Industries		
Average Employment	1,041	1,312
Average Weekly Wage	\$ 844	\$1,009
Service Providing Industries		
Average Employment	990	1,082
Average Weekly Wage	\$ 464	\$ 601
Total Private Industry		
Average Employment	2,031	2,394
Average Weekly Wage	\$ 659	\$ 824
Government (Federal, State, and Local)		
Average Employment	422	380
Average Weekly Wage	\$ 601	\$ 831
Total, Private Industry plus Government		
Average Employment	2,453	2,774
Average Weekly Wage	\$ 649	\$ 825

JAFFREY COMMUNITY PROFILES

EDUCATION AND CHILD CARE

Schools students attend: **Grades K-12 are part of Jaffrey-Rindge Cooperative (Jaffrey, Rindge)** District: **SAU 47**
 Career Technology Center(s): **Region 14 Applied Technology Center, Peterborough** Region: **14**

Educational Facilities (includes Charter Schools)	Elementary	Middle/Junior High	High School	Private/Parochial
Number of Schools	1	1	1	2
Grade Levels	K 1-5	6-8	9-12	P K 1-12
Total Enrollment	334	356	440	93

Nearest Community College: **Manchester; Nashua**

Nearest Colleges or Universities: **Franklin Pierce University; Keene State; New England; Antioch New England**

2014 NH Licensed Child Care Facilities (DHHS-Bureau of Child Care Licensing)

Total Facilities: **5** Total Capacity: **135**

LARGEST BUSINESSES	PRODUCT/SERVICE	EMPLOYEES	ESTABLISHED
Millpore Corporation	Industrial filters	700	1974
TFX Medical, Inc.	Medical tubing	303	1980
Jaffrey-Ringe School District	Education	264	
Good Shepherd Nursing Home	Elder care services	69	1977
Belletetes	Hardware store	55	1898
DD Bean & Sons	Paperbook matches	51	1938
New England Wood Pellet	Wood pellets	39	1998
Medefab	Medical devices	35	1990
Johnson Abrasives	Coated abrasives	18	1979

TRANSPORTATION (distances estimated from city/town hall)

Road Access US Routes **202**
 State Routes **124, 137**
 Nearest Interstate, Exit **I-91 (VT), Exit 3; Everett Tpk., Exits 7 - 8**
 Distance **32 miles; 33 miles**

Railroad **No**
 Public Transportation **No**

Nearest Public Use Airport, General Aviation

Jaffrey - Silver Ranch Runway **2,982 ft. asphalt**
 Lighted? **Yes** Navigation Aids? **Yes**

Nearest Airport with Scheduled Service

Manchester-Boston Regional Distance **44 miles**
 Number of Passenger Airlines Serving Airport **4**

Driving distance to select cities:

Manchester, NH **42 miles**
 Portland, Maine **138 miles**
 Boston, Mass. **75 miles**
 New York City, NY **236 miles**
 Montreal, Quebec **274 miles**

COMMUTING TO WORK (ACS 2008-2012)

Workers 16 years and over
 Drove alone, car/truck/van **73.6%**
 Carpooled, car/truck/van **11.2%**
 Public transportation **0.0%**
 Walked **4.3%**
 Other means **1.2%**
 Worked at home **9.7%**
 Mean Travel Time to Work **22.3 minutes**

Percent of Working Residents: ACS 2008-2012

Working in community of residence **38.6**
 Commuting to another NH community **50.2**
 Commuting out-of-state **11.2**

RECREATION, ATTRACTIONS, AND EVENTS

X Municipal Parks
 YMCA/YWCA
 Boys Club/Girls Club
X Golf Courses
 Swimming: Indoor Facility
 Swimming: Outdoor Facility
 Tennis Courts: Indoor Facility
X Tennis Courts: Outdoor Facility
 Ice Skating Rink: Indoor Facility
 Bowling Facilities
X Museums
 Cinemas
 Performing Arts Facilities
X Tourist Attractions
X Youth Organizations (i.e., Scouts, 4-H)
X Youth Sports: Baseball
X Youth Sports: Soccer
X Youth Sports: Football
X Youth Sports: Basketball
 Youth Sports: Hockey
X Campgrounds
X Fishing/Hunting
X Boating/Marinas
X Snowmobile Trails
X Bicycle Trails
X Cross Country Skiing
X Beach or Waterfront Recreation Area
X Overnight or Day Camps

Nearest Ski Area(s): **Pat's Peak, Crotched Mountain**

Other: **Historic District; Monadnock State Park**

2014 DIRECTORY OF TAXABLE PROPERTY



Owners Name	Co-grantee's Name	Location	Land Area in Acres	Total Assessed Land Value	Total Assessed Improvements	Total Assessed Parcel Value
3 DIONNE ST LLC		3 DIONNE ST	0.24	\$38,680	\$0	\$38,680
3 DIONNE STREET LLC		WINDY FIELDS LN	0.96	\$47,900	\$0	\$47,900
3 DIONNE STREET LLC		WINDY FIELDS LN	0.54	\$46,640	\$0	\$46,640
3 DIONNE STREET LLC		WINDY FIELDS LN	0.58	\$46,760	\$0	\$46,760
3165 FT LLC		19 STRATTON RD	0.24	\$45,479	\$370,370	\$415,849
347 MAIN STREET REVOC TRUST	ROB STEPHENSON	347 MAIN ST	0.37	\$62,212	\$226,518	\$288,730
371 MOUNTAIN REALTY TRUST	% BRIAN L VILLA TRUSTEE	371 MOUNTAIN RD	19.00	\$65,485	\$244,954	\$310,439
514 DUBLIN LLC		514 DUBLIN RD	3.58	\$76,054	\$98,296	\$174,350
52 CHARLONNE ST LLC		52 CHARLONNE ST	0.33	\$46,000	\$159,742	\$205,742
52 FITZGERALD DR LLC		52 FITZGERALD DR	5.40	\$128,490	\$736,984	\$865,474
56 PETERBOROUGH ST JAFFREY NH 03452 LLC		56 PETERBOROUGH ST	0.26	\$68,522	\$176,989	\$245,511
580 MOUNTAIN ROAD LLC		557 MOUNTAIN RD	9.30	\$47,078	\$68,102	\$115,180
580 MOUNTAIN ROAD LLC		580 MOUNTAIN RD	324.00	\$101,289	\$868,047	\$969,336
71 NORTH LLC		71 NORTH ST	0.12	\$32,982	\$38,286	\$71,268
8 MAIN JAFFREY, LLC	% BONNIE CHRISTIAN	8 MAIN ST #9	0.00	\$0	\$289,907	\$289,907
81 FITZGERALD DRIVE, UNIT 2 REALTY TRUST		81 FITZGERALD DR	3.59	\$186,117	\$974,989	\$1,161,106
ABERNETHY, ROBERT G	ABERNETHY, MARIE C	38 FOX RUN LN	4.06	\$284,124	\$287,323	\$571,447
ABRAM, STERLING		255 OLD SHARON RD	1.19	\$47,171	\$174,022	\$221,193
ADAMS, DAVID G		FITZWILLIAM RD	33.00	\$891	\$0	\$891
ADAMS, DAVID G		MILLIKEN RD	2.69	\$73	\$0	\$73
AHLBORN-HSU, THOMAS C		PRESCOTT RD	1.50	\$638	\$0	\$638
AHLBORN-HSU, THOMAS C		PRESCOTT RD	1.58	\$359	\$0	\$359
AHLBORN-HSU, THOMAS C		PRESCOTT RD	59.50	\$4,830	\$0	\$4,830
AHLBORN-HSU, THOMAS C		PRESCOTT RD	1.95	\$80	\$0	\$80
AHLBORN-HSU, THOMAS C		103 PRESCOTT RD	1.50	\$69,129	\$88,295	\$157,424
AHO, BYRON J		FORCIER WAY	13.80	\$980	\$0	\$980
AHO, GABRIEL J		27 FITCH RD	3.00	\$86,249	\$279,050	\$365,299
AHO, ROBERT E	AHO, JOAN L	11 SUNSET LN	0.74	\$45,028	\$110,586	\$155,614
ALBEE 2000 FAMILY TRUST, TONYA		180 SQUANTUM RD	1.38	\$84,060	\$241,034	\$325,094
ALBIN REALTY LLC		48 NORTH ST	0.21	\$45,100	\$128,720	\$173,820
ALBRIGHT, ROSALYN PATRICE		34 HIGHLAND AVE	0.72	\$47,180	\$88,541	\$135,721
ALDENBERG, LAUREN		10 BRENDAN LN	0.91	\$52,325	\$117,823	\$170,148
ALDERMAN, HOLLY COMPTON		703 MOUNTAIN RD	13.00	\$73,346	\$166,734	\$240,080
ALDRICH, GEOFFREY M		13 STRATTON RD #C	0.00	\$0	\$121,346	\$121,346
ALEX, SHARON A		350 WOODBOUND RD	0.29	\$53,560	\$88,076	\$141,636
ALEX-BARTON, DAVID	ALEX-BARTON, SUSAN	SHERWOOD LN	2.88	\$124,199	\$0	\$124,199
ALIX, KEVIN L	ALIX, BARBARA	144 MOUNTAIN RD	2.50	\$59,895	\$142,345	\$202,240
ALLEN, BRUCE F		RED GATE RD	6.00	\$32,522	\$0	\$32,522
ALLEN, ROBYN L		27 GILMORE POND RD	0.54	\$42,104	\$96,098	\$138,202
ALVAREZ, LAURENCE	ALVAREZ, KERRY L	76 WITT HILL RD	2.59	\$68,764	\$165,471	\$234,235
AMADON, MATTHEW J	AMADON, ROBYN S	9 CARRIAGE HILL DR	0.47	\$51,630	\$97,876	\$149,506
AMERICAN LEGION	% US CELLULAR TAX DEPT	20 WEBSTER ST	0.00	\$0	\$108,000	\$108,000
AMES TRUSTEE, RICHARD	AMES TRUSTEE, HEATHER W	SANDERS RD	18.00	\$1,530	\$0	\$1,530
AMES TRUSTEE, RICHARD	AMES TRUSTEE, HEATHER W	12 BLACKBERRY LN	17.00	\$146,926	\$367,279	\$514,205
AMES, STEPHEN R		202 FITZWILLIAM RD	18.50	\$86,434	\$234,984	\$321,418
AMIRSAKIS, JAMES	AMIRSAKIS, MARY	166 BRYANT RD	5.24	\$74,674	\$220,282	\$294,956
ANDERSON, CLIFFORD J	ANDERSON, NATALIE A	67 HARKNESS RD	0.17	\$52,131	\$57,738	\$109,869
ANDERSON, DONALD T	ANDERSON, SARAH E	6 MELISSA CR	0.76	\$0	\$165,087	\$165,087
ANDERSON, TYLER J		19 RIVER ST	0.09	\$33,438	\$55,250	\$88,688
ANDREWS, HAROLD	ANDREWS, DONNA	5 KEVIN LN	0.52	\$46,580	\$140,485	\$187,065
ANDREWS, MARJORIE C	ANDREWS, DEANNA C	49 FOREST PARK	0.00	\$0	\$27,148	\$27,148
ANTONUCCIO, LISA M		3 NELSON CIR	0.33	\$46,000	\$94,151	\$140,151
ANTTILA, DAVID		8 BIRCH ST	0.17	\$37,914	\$82,692	\$120,606
APK REAL ESTATE LLC		AMOS FORTUNE RD	0.00	\$0	\$0	\$0
APOLLO STEEL LLC		35 MARIA DR	3.23	\$62,085	\$312,216	\$374,301
ARCECI, DOMINICK		LETOURNEAU DRIVE	0.55	\$46,718	\$0	\$46,718
ARCECI, GARY P	ARCECI, VICTORIA S	385 GREAT RD	2.13	\$68,659	\$143,135	\$211,794
ARCECI, KAREN M	O'NEIL, ESTELLE S	91 PETERBOROUGH ST	0.24	\$38,680	\$70,769	\$109,449
ARCHAMBAULT REV TRUST, GLORIA		462 SQUANTUM RD	0.71	\$45,773	\$99,467	\$145,240
ARCHAMBAULT REV TRUST, RITA M		8 CROSS ST	0.34	\$39,098	\$119,472	\$158,570
ARCHAMBAULT REVOC TRUST, RITA M		14 NUTTING RD	0.15	\$37,701	\$102,364	\$140,065
ARCHAMBAULT TRUST, RITA M		NUTTING RD	0.13	\$3,738	\$0	\$3,738
ARK INC, THE	%CHARLES W BACON III	DUBLIN RD	7.23	\$492	\$0	\$492
ARK INC, THE	%CHARLES W BACON III	DUBLIN RD	9.45	\$643	\$0	\$643
ARK INC, THE	%CHARLES W BACON III	DUBLIN RD	1.80	\$122	\$0	\$122
ARK INC, THE	%CHARLES W BACON III	DUBLIN RD	1.80	\$122	\$0	\$122
ARK INC, THE	%CHARLES W. BACON III	DUBLIN RD	6.50	\$442	\$0	\$442
ARK INC, THE		DUBLIN RD	0.89	\$61	\$0	\$61
ARK INC, THE		DUBLIN RD	0.46	\$31	\$0	\$31
ARRUDA, PAUL J	ARRUDA, MARY-ELLEN	307 MAIN ST	1.00	\$48,020	\$166,113	\$214,133
ARTHUR FAMILY LTD PARTNERSHIP	% WILLIAM ARTHUR III	36 FOX RUN LN	2.95	\$285,500	\$110,738	\$396,238
ASAFF, ELICIA J		41 DEAN FARM RD	2.00	\$52,272	\$100,413	\$152,685
ASCANI, JAMES E	ASCANI, THERESA A	120 SAWTELLE RD	1.50	\$56,386	\$80,659	\$137,045
ASCANI, JOSEPH	ASCANI, SHELLY	150 SHERWOOD LN	2.12	\$79,418	\$173,864	\$253,282
ASCANI, STEVEN D		39 RIVER ST	0.64	\$40,144	\$128,501	\$168,645
ASHWORTH INVESTMENTS LLC		4 STRATTON RD	0.15	\$66,526	\$102,531	\$169,057
ATKINS, VALERIE A	LICHTER, MICHAEL	396 GILMORE POND RD	5.94	\$281,737	\$439,602	\$721,339
ATTRA, MARIA ANNE		19 OLD MILL RD	25.00	\$59,398	\$152,434	\$211,832
AUCCOIN, BRENT	AUCCOIN, PAULA	SQUANTUM RD	0.11	\$30,765	\$150	\$30,915
AUCCOIN, BRENT	AUCCOIN, PAULA	78-80 HUNT RD	2.20	\$73,732	\$243,184	\$316,916
AUSTERMANN, SALLY C		GILSON RD	1.12	\$317,115	\$43,717	\$360,832
AUSTIN, ROBERT M	AUSTIN, JO-ANN HARVEY	61 HIGHLAND AVE	1.38	\$49,160	\$118,815	\$167,975

* = Tax Exempt

Owners Name	Co-grantee's Name	Location	Land Area in Acres	Total Assessed Land Value	Total Assessed Improvements	Total Assessed Parcel Value
AUSTIN, STEPHEN M		477 MOUNTAIN RD	15.54	\$144,148	\$189,676	\$333,824
AVERY, ELLEN A		12 LABAN AINSWORTH WAY	0.09	\$53,077	\$112,449	\$165,526
AYERS, KENNETH M	AYERS KAREN B	99 LACY RD	1.74	\$57,106	\$158,285	\$215,391
AYRES, ROBERT G	AYRES SALLY W	GILSON RD	0.01	\$14,170	\$0	\$14,170
AYRES, ROBERT G	AYRES, SALLY W	74 GILSON RD	2.50	\$80,586	\$225,962	\$306,548
BABSON, DEBORAH E		116 OLD COUNTY RD	40.00	\$61,097	\$336,314	\$397,411
BABSON, DEBORAH E		OLD COUNTY RD	31.36	\$1,443	\$0	\$1,443
BABSON, DEBORAH E		OLD COUNTY RD	26.69	\$1,228	\$0	\$1,228
BACON REV TST, CHARLIE AND JEAN	%CHARLES WALDO BACON III	DUBLIN RD	14.30	\$972	\$0	\$972
BACON TRUSTEE, KENDALL F	BACON TRUSTEE, DOROTHY R	855 MOUNTAIN RD	0.89	\$51,561	\$188,019	\$239,580
BAER INTER VIVOS TST, VIVIEENE F		278 GREAT RD	12.00	\$82,594	\$197,957	\$280,551
BAEZ, LUIS R		92 NORTH ST	0.84	\$45,140	\$70,826	\$115,966
BAILEY JR, PHILIP HUTCHINS	ROSTON, SUSAN JOYCE	GILSON RD	0.11	\$52,500	\$720	\$53,220
BAILEY JR, PHILIP HUTCHINS	ROSTON, SUSAN JOYCE	145 GILSON RD	2.81	\$83,378	\$305,866	\$389,244
BAILEY, BRAD A	MISNER, TRACI E	112 FOREST PARK	0.00	\$0	\$30,746	\$30,746
BAILEY, RUTHANNE		OLD COUNTY RD	1.40	\$28,053	\$0	\$28,053
BAILEY, RUTHANNE		64 OLD COUNTY RD	2.84	\$69,829	\$132,419	\$202,248
BAILEY, WENDY L		9 DUVAL COOP MH PARK	0.00	\$0	\$25,860	\$25,860
BAILLARGEON, KEVIN A		14 HOWARD HILL RD	0.60	\$46,820	\$89,871	\$136,691
BAIRD PAVING & CONTRACTING INC		18 BROOK ST	0.31	\$35,110	\$37,051	\$72,161
BAIRD REV TRUST, HARLAN AND JOYCE		22 OAK ST	0.16	\$37,777	\$41,477	\$79,254
BAIRD REV TRUST, HARLAN AND JOYCE		9 JUNIPER ST	0.37	\$39,164	\$82,673	\$121,837
BAIRD, HARLAN AND JOYCE REV TRUST		16 BROOK ST	0.31	\$35,921	\$97,372	\$133,293
BAIRD, JOHN I	BAIRD, LYNDIA G	70 RIVER ST	0.40	\$37,287	\$82,893	\$120,180
BAKER, JOANNE W		THORNDIKE POND RD	0.09	\$140,000	\$270	\$140,270
BAKER, JOANNE W		324 THORNDIKE POND RD	3.50	\$124,992	\$91,271	\$216,263
BAKER, JUDITH A		25 CHARLONNE ST #5	0.31	\$0	\$139,114	\$139,114
BAKER, MARY A		40 COBURN WAY	0.76	\$0	\$151,085	\$151,085
BALDWIN IRREVOCABLE TRUST		16 ERIN LN	0.66	\$47,000	\$103,299	\$150,299
BALDWIN, LARRY D		51 FOREST PARK	0.00	\$0	\$26,686	\$26,686
BALDWIN, NATHANIEL D	BALDWIN, BRITTANY N	8 FOREST PARK	0.00	\$0	\$24,829	\$24,829
BALENTINE, JAMES	BALENTINE, BETTY JANE	39 MELISSA CR	0.76	\$0	\$161,719	\$161,719
BALL, KAREN L	BEAUREGARD, ANTHONY O	27 CHARLONNE ST	0.16	\$44,469	\$129,590	\$174,059
BALL, WILLIAM J	BALL, NORMA D	65 DEAN FARM RD	4.41	\$54,627	\$112,421	\$167,048
BANGHART FAM REVOC TRUST		365 THORNDIKE POND RD	0.52	\$314,850	\$259,912	\$574,762
BANGHART III, JAMES MUNGER	BANGHART, EVE MARTINA SHARE	455 THORNDIKE POND RD	2.30	\$378,709	\$91,849	\$470,558
BANISH, CARL A		18 ROWLEY CIR	0.56	\$54,887	\$142,411	\$197,298
BANK OF AMERICA NA		4 LINDEN ST	0.14	\$37,564	\$90,438	\$128,002
BANK OF NEW YORK MELLON		136 PROCTOR RD	5.15	\$78,324	\$130,518	\$208,842
BANNON, MAUREEN	BANNON, MICHAEL J	601 GILMORE POND RD	1.39	\$62,364	\$132,753	\$195,117
BARANOWSKI, ANDREW V	BARANOWSKI, MAGDALENA	15 LEHTINEN RD	2.27	\$59,329	\$130,692	\$190,021
BARDSLEY, DONALD S	BARDSLEY, NOREEN	72 FOREST PARK	0.00	\$0	\$19,867	\$19,867
BARKER, WELTHA I		GILMORE POND RD	30.40	\$2,584	\$0	\$2,584
BARKER, WELTHA I		583 GILMORE POND RD	3.59	\$109,581	\$127,251	\$236,832
BARLICK TRUSTEE, MICHAEL W	BARLICK TRUSTEE, LINDA M	31 RIDGECREST RD	0.69	\$44,783	\$120,811	\$165,594
BARLOW, DAVID H	BARLOW, KATHLEEN M	92 LORD VIEW DR	5.00	\$59,367	\$219,542	\$278,909
BARON, DAVID		696 GILMORE POND RD	3.30	\$70,933	\$141,292	\$212,225
BARTLETT, CHRIS N	BARTLETT, JULIA R	66 PRESCOTT RD	24.00	\$61,854	\$256,247	\$318,101
BARTON, WAYNE D	BARTON, REBECCA L	444 MOUNTAIN RD	5.09	\$67,690	\$162,112	\$229,802
BASHELOR, LINDSEY MORTON	BASHELOR, ANDREW	758 GILMORE POND RD	1.32	\$75,012	\$200,894	\$275,906
BASTOS TRUSTEE, ANTONIO	BASTOS TRUSTEE, MARIA M	13 LAKEWOOD DR	1.01	\$54,916	\$120,367	\$175,283
BATCHELDER TRUSTEE, WALTER S	BATCHELDER TRUSTEE, KATHLEEN J	212 NUTTING RD	4.50	\$65,920	\$208,309	\$274,229
BATES, BARBARA		105 FOREST PARK	0.00	\$0	\$34,847	\$34,847
BATINSKI, MICHAEL	HOFFMAN, VIRGINIA	603 GILMORE POND RD	0.57	\$54,872	\$72,621	\$127,493
BATTERSBY, BRIAN D	BATTERSBY, GAIL S	195 CRESTVIEW DR	2.54	\$77,671	\$258,789	\$336,460
BATTISTI, ANGELO	BATTISTI, AMANDA	7 CARMELLA DR	1.01	\$54,916	\$120,482	\$175,398
BAU, PACHA		142 RIVER ST	0.29	\$38,907	\$106,835	\$145,742
BAUDLER, ERNEST J	BAUDLER, MARIANNE W	49 SOUTH SHORE DR	1.25	\$55,539	\$114,392	\$169,931
BAUS, TARA L		35 ROWLEY CIR	0.51	\$51,763	\$119,073	\$170,836
BAYARD-MURRAY, DAX P	BAYARD-MURRAY, TREVOR	PROCTOR RD	9.00	\$55,939	\$8,556	\$64,495
BAYARD-MURRAY, DAX P	BAYARD-MURRAY, TREVOR	198 PROCTOR RD	4.50	\$65,521	\$110,461	\$175,982
BEAN AND SONS CO, D D		CHESHIRE ST	0.07	\$3,049	\$0	\$3,049
BEAN AND SONS CO, D D		PETERBOROUGH ST	4.02	\$61,188	\$0	\$61,188
BEAN AND SONS CO, D D		13 WHITE RD	0.00	\$0	\$91,712	\$91,712
BEAN AND SONS CO, D D		15 CHESHIRE ST	0.65	\$37,941	\$64,618	\$102,559
BEAN AND SONS CO, D D		207 PETERBOROUGH ST	10.51	\$237,921	\$428,575	\$666,496
BEAN ET AL, VERNON JAMES		MATCHPOINT	0.52	\$14,588	\$9,000	\$23,588
BEAN JR, HEIRS OF DELCIE D		HARKNESS RD	12.60	\$1,057	\$0	\$1,057
BEAN JR, HEIRS OF DELCIE D		HARKNESS RD (REAR)	32.38	\$2,299	\$0	\$2,299
BEAN JR, HEIRS OF DELCIE D		MAIN ST	14.80	\$2,782	\$0	\$2,782
BEAN JR, HEIRS OF DELCIE D		MAIN ST	4.60	\$865	\$0	\$865
BEAN TRUSTEE, HELEN R		MAIN ST	9.00	\$1,322	\$0	\$1,322
BEAN TRUSTEE, HELEN R		MAIN ST	10.50	\$1,974	\$0	\$1,974
BEAN TRUSTEE, HELEN R		246 MAIN ST	0.60	\$23,522	\$36,200	\$59,722
BEAN TRUSTEE, MARGARET C	TRUST AGREEMENT	46 MATCHPOINT	2.60	\$101,068	\$312,653	\$413,721
BEAN, CLAIRE		343 MAIN ST	5.00	\$76,220	\$339,876	\$416,096
BEAN, CLAIRE R		99 HARKNESS RD	5.50	\$79,454	\$139,701	\$219,155
BEAN, HEIRS OF DELCIE D		MAIN ST	3.01	\$566	\$0	\$566
BEARCE, JAMES R		PEABODY HILL RD	45.00	\$3,195	\$0	\$3,195
BEARCE, JAMES R		149 PEABODY HILL RD	31.00	\$67,019	\$192,957	\$259,976

Owners Name	Co-grantee's Name	Location	Land Area in Acres	Total Assessed Land Value	Total Assessed Improvements	Total Assessed Parcel Value
BEARCE, JAMES R		9 MOWER RD	43.00	\$72,119	\$17,850	\$89,969
BEAULIEU, JANICE C	BEAULIEU, JAMES D	30 FOREST PARK	0.00	\$0	\$22,536	\$22,536
BEAUREGARD SR, RICHARD V	BEAUREGARD, EMILY E	50 SQUANTUM RD	0.23	\$45,386	\$102,012	\$147,398
BEAUSOLEIL, DALE C	BEAUSOLEIL, KELLY A	37 LAKEWOOD DR	1.26	\$55,666	\$95,212	\$150,878
BECKETT, THOMAS A	BECKETT, ANGELA R	2 PINE ST	0.17	\$37,914	\$70,288	\$108,202
BECKMANN, FREDDIE	BECKMANN, HELMI A	125 PARKER RD	10.00	\$108,579	\$104,630	\$213,209
BECKWITH, MARK M	OLSON, MARILYN C	719 MOUNTAIN RD	14.29	\$75,830	\$187,732	\$263,562
BEECHAM, ERIC B	BEECHAM, ANGELA C	13 STRATTON RD #B	0.00	\$0	\$121,346	\$121,346
BEEM, MILTON J	BEEM, JUDITH M	31 SARA DR	2.00	\$78,408	\$120,385	\$198,793
BELANGER, PAUL J	QUINN, WENDY J	260 SQUANTUM RD	0.34	\$5,332	\$182,307	\$187,639
BELANGER, RITA M		98 FOREST PARK	0.00	\$0	\$36,838	\$36,838
BELFSKY, FRANK		SQUANTUM RD	0.07	\$26,847	\$466	\$27,313
BELFSKY, FRANK		72 HUNT RD	5.20	\$74,554	\$168,320	\$242,874
BELKIN, RONALD B	SAWTELLE, KELLY A	11 SHERWOOD LN	2.60	\$81,544	\$165,623	\$247,167
BELL, DAVID	BELL, LURENE	32 CHARLONNE ST	0.31	\$43,618	\$85,985	\$129,603
BELL, JULIET E		36 PEABODY HILL RD	2.40	\$59,590	\$115,090	\$174,680
BELLETETE & SHEA LLC		432 SQUANTUM RD	0.37	\$46,095	\$73,581	\$119,676
BELLETETE & SHEA LLC		440 SQUANTUM RD	6.83	\$60,906	\$275,209	\$336,115
BELLETETE REV TRUST, CHARLOTTE M		284 MAIN ST	2.40	\$52,220	\$266,873	\$319,093
BELLETETE REV TRUST, REYNOLD A	% BELLETETES	11 NORTH ST	0.06	\$39,341	\$25,030	\$64,371
BELLETETE REV TRUST, REYNOLD A		15 NORTH ST	0.23	\$45,386	\$166,627	\$212,013
BELLETETE REVOC TRUST, NANCY N		GILSON RD	6.38	\$453	\$0	\$453
BELLETETE REVOC TRUST, NANCY N		88-90 MCCOY RD	7.48	\$60,242	\$259,756	\$319,998
BELLETETE TRUSTEE, JOHN E		573 THORNDIKE POND RD	7.57	\$425,350	\$105,786	\$531,136
BELLETETE TRUSTEE, JOHN E		8 MAIN ST #1	0.00	\$0	\$125,616	\$125,616
BELLETETE, ASHLY J	RITCHIE, LISA MARIE	4 DUVAL COOP MH PARK	0.00	\$0	\$27,900	\$27,900
BELLETETE, CANDICE E		33 HIGHLAND AVE	1.70	\$47,720	\$114,843	\$162,563
BELLETETE, DAVID R	BELLETETE, NANCY N	GILSON RD	0.14	\$60,000	\$3,996	\$63,996
BELLETETE, ERNEST J	BELLETETE, PAULA A	24 DAVIDSON RD	0.50	\$46,609	\$156,476	\$203,085
BELLETETE, NORMAN E	% LAURA GORDON	65 HILLCREST RD	0.62	\$46,992	\$105,228	\$152,220
BELLETETE, SARA C		151 CRESTVIEW DR	3.13	\$61,810	\$229,382	\$291,192
BELLETETES INC		16 BOURGEOIS ST	0.11	\$35,365	\$364	\$35,729
BELLETETES INC		32 NUTTING RD	1.07	\$45,830	\$0	\$45,830
BELLETETES INC		47 PETERBOROUGH ST	0.12	\$65,965	\$104,963	\$170,928
BELLETETES INC		77 PETERBOROUGH ST	0.77	\$33,541	\$103,102	\$136,643
BELLETETE'S INC		18 BOURGEOIS ST	0.07	\$26,008	\$56	\$26,064
BELLETETE'S INC		51 PETERBOROUGH ST	8.58	\$599,783	\$1,679,946	\$2,279,729
BELLETETE'S INC		80-82 PETERBOROUGH ST	5.17	\$444,493	\$1,666,020	\$2,110,513
BELLETETES SOUTHFIELD LANE LLC		98 OVERVIEW DR	6.00	\$48,204	\$0	\$48,204
BELLIVEAU ET AL, BRENDA	SHELLEY, DEBRA	82 PROSPECT ST	0.40	\$53,100	\$129,818	\$182,918
BELLIVEAU, NORMAN J		26 FOREST PARK	0.00	\$0	\$17,966	\$17,966
BENEDEK REALTY TRUST		GILSON RD	0.17	\$72,000	\$390	\$72,390
BENEDEK REALTY TRUST		87 GILSON RD	5.11	\$88,658	\$100,388	\$189,046
BENJAMIN PRESCOTT INN LLC		433 TURNPIKE RD	1.03	\$55,186	\$355,875	\$411,061
BENNETT TRUSTEE, BONNIE B		35 CUTTER HILL RD	17.91	\$104,112	\$276,271	\$380,383
BENNETT, BARBARA A		43 FOREST PARK	0.00	\$0	\$26,866	\$26,866
BENNETT, JAMES R	BENNETT, MARIE T	47 SOUTH SHORE DR	1.34	\$56,035	\$226,019	\$282,054
BENNETT, KEVIN D	NAGLE, MICHAEL J	177 BRYANT RD	5.05	\$88,805	\$341,039	\$429,844
BENNETT, WAYNE D	BENNETT, ROBERTA L	87 HEATH RD	12.07	\$64,819	\$178,694	\$243,513
BENTO, ROBERT		42 FOREST PARK	0.00	\$0	\$24,891	\$24,891
BERGERON JR, LIONEL R	BERGERON, KELLY A	112 MICHIGAN RD	1.02	\$54,946	\$113,585	\$168,531
BERGERON TRUSTEE, CHRISTOPHER R	BERGERON TRUSTEE, ALISON L	30 EMERY RD	2.30	\$59,111	\$147,351	\$206,462
BERGERON TRUSTEE, JEAN M		304 SQUANTUM RD	1.30	\$53,172	\$113,573	\$166,745
BERGERON TRUSTEE, SHEILA		50 EMERY RD	0.80	\$46,348	\$122,409	\$168,757
BERGERON TRUSTEE, SHEILA		531 NORTH ST	2.00	\$55,757	\$126,439	\$182,196
BERGERON TRUSTEE, SHEILA		533-535 NORTH ST	3.50	\$62,920	\$93,387	\$156,307
BERGERON, ANTHONY M		75 MICHIGAN RD	1.09	\$55,156	\$98,591	\$153,747
BERGERON, JUDITH A		27 COBURN WAY	0.76	\$0	\$164,709	\$164,709
BERGERON, MATTHEW T	BERGERON, CHRISTINE A	15 KEVIN LN	0.52	\$46,580	\$108,127	\$154,707
BERGERON, SARAH C	BERGERON, JULIAN J	300 NUTTING RD	3.13	\$79,849	\$216,393	\$296,242
BERGERON, THEODORE J	BERGERON, JONI M	21 HARRIET LN	1.00	\$64,033	\$124,229	\$188,262
BERNARD, GERARD P		41 FOREST PARK	0.00	\$0	\$23,064	\$23,064
BERNIER, DALE M	BERNIER, JENNIFER D	35 DARCIE DR	1.00	\$54,886	\$125,858	\$180,744
BERNIER, GEORGE	KENNEY, DOREEN	64 NUTTING RD	0.25	\$45,629	\$90,000	\$135,629
BERNIER, JUDITH M		107 FOREST PARK	0.00	\$0	\$35,022	\$35,022
BERNIER, NANCY M	BLOOD, MATTHEW R	22 ADAMS ST	0.30	\$38,943	\$72,550	\$111,493
BERNIER, NANCY M		26 ADAMS ST	0.21	\$38,330	\$105,787	\$144,117
BERNIER, RICHARD R		354 SQUANTUM RD	17.60	\$56,297	\$152,897	\$209,194
BERRY, JOHN W	BERRY, LAURA L	29 SOUTH SHORE DR	1.10	\$55,186	\$118,930	\$174,116
BERTRAM, KERRI L		10 COLTON DR	0.76	\$0	\$152,306	\$152,306
BEST, SANDRA A		GILSON RD	0.06	\$34,000	\$2,340	\$36,340
BEST, SANDRA A		54 MCCOY RD	3.13	\$61,810	\$156,780	\$218,590
BETHESDA PROPERTIES LLC		15 FITCH RD #5	1.07	\$51,260	\$262,656	\$313,916
BETOURNEY, SUSAN M		47 FOREST PARK	0.00	\$0	\$28,769	\$28,769
BHATTI, SUHAIL A	BHATTI, BRENDA L	121 OVERVIEW DR	6.54	\$65,506	\$205,134	\$270,640
BIBEAU REALTY TRUST		59 HOWARD HILL RD	0.88	\$47,660	\$142,453	\$190,113
BIDDER, AMY L		30 OAK ST	0.23	\$38,573	\$78,633	\$117,206
BIRCH, JAMES D	BIRCH, LINDA E	BRIGHAM RD	102.30	\$5,831	\$0	\$5,831
BISHOP, ANITA ANN		24 FOREST PARK	0.00	\$0	\$40,321	\$40,321
BISHOP, THOMAS F	BISHOP, BARBARA C	341 SQUANTUM RD	1.02	\$54,946	\$122,883	\$177,829

* = Tax Exempt

Owners Name	Co-grantee's Name	Location	Land Area in Acres	Total Assessed Land Value	Total Assessed Improvements	Total Assessed Parcel Value
BIXLER TRUSTEE, MARTHA H		20 BIXLER WAY	25.50	\$73,092	\$142,117	\$215,209
BIXLER, SIDNEY R	BEITER, NANCY R	769 GILMORE POND RD	0.93	\$106,949	\$148,477	\$255,426
BLACK, RONALD A	BLACK DARLENE S	6 TYLER HILL RD	0.73	\$38,159	\$114,026	\$152,185
BLACKBERRY LANE LLC	% GREEN	GILMORE POND RD REAR (W/S)	24.00	\$2,864	\$0	\$2,864
BLACKBERRY LANE LLC	% GREEN	MOUNTAIN RD (REAR)	10.00	\$460	\$0	\$460
BLACKBERRY LANE LLC	% GREEN	10 BLACKBERRY LN	0.72	\$63,380	\$56,817	\$120,197
BLACKBERRY LANE LLC	% GREEN	380 MAIN ST	1.20	\$61,820	\$149,104	\$210,924
BLACKBURN, MARK S	BLACKBURN, SCOTT N	511 NORTH ST	2.03	\$58,362	\$100,109	\$158,471
BLAIR, FRANK J	BLAIR, GLORIA E	15 NELSON CIR	0.38	\$53,963	\$117,487	\$171,450
BLAIR, RICHARD W	BLAIR, GAIL A	27 WINDY FIELDS LN	0.33	\$45,962	\$167,065	\$213,027
BLAIS TRUSTEE, WALTER W		33 MOUNTAIN RD	2.05	\$55,422	\$233,752	\$289,174
BLAIS, LOUIS P		63 FOREST PARK	0.00	\$0	\$23,181	\$23,181
BLAIS, MICHAEL J	BLAIS, COLLEEN C	1096 JAFFREY RD	28.00	\$89,323	\$142,006	\$231,329
BLAIS, WALTER W		31 MOUNTAIN RD	1.31	\$53,070	\$83,090	\$136,160
BLG LLC		11 PLANTATION DR	5.30	\$128,190	\$106,687	\$234,877
BLISS, DAVID		700 GILMORE POND RD	11.40	\$55,968	\$176,126	\$232,094
BLISS, G SCRIBNER	BLISS, SUSAN K	71 TROTTER PARK RD	0.45	\$81,447	\$112,232	\$193,679
BLOOD, MICHAEL G	BLOOD, BRIDGET H	152 NUTTING RD	0.92	\$47,780	\$130,778	\$178,558
BOLLES, JOHN EDWARD		552 DUBLIN RD	1.22	\$55,800	\$0	\$55,800
BOLLES, SVETLANA G		5 FOREST PARK	0.00	\$0	\$15,458	\$15,458
BOLTON, NATHAN J	BOLTON, SONJA J	7 BETH CR	2.21	\$78,940	\$156,002	\$234,942
BORELL TRUSTEE, LINDA L		28 COBURN WAY	0.76	\$0	\$152,198	\$152,198
BOSSE, DANIELLE U		19 LIBBY CT	0.58	\$46,740	\$112,807	\$159,547
BOSSE, NORMAN M	TRACEY, JANE	77 SQUANTUM RD	0.50	\$44,120	\$110,439	\$154,559
BOUCHER, ROGER R	BOUCHER, LORRAINE	574 FITZWILLIAM RD	2.26	\$59,068	\$178,959	\$238,027
BOUDREAU, EDWARD J	MILES, CAROL A	423 NUTTING RD	3.09	\$59,076	\$193,952	\$253,028
BOUDREAU, MICHAEL J	BOUDREAU, JODI L	16 KEVIN LN	0.77	\$47,965	\$112,247	\$160,212
BOUDRIEAU TRUSTEE, DENNIS H	BOUDRIEAU TRUSTEE, ANNE L	90-92 NUTTING RD	0.41	\$46,257	\$72,307	\$118,564
BOUDRIEAU, DENNIS H	BOUDRIEAU, ANNE L	79 FOREST PARK	0.00	\$0	\$32,551	\$32,551
BOUDRIEAU, TIMOTHY W	BOUDRIEAU, CLAIRE M	344 SQUANTUM RD	2.00	\$57,886	\$146,741	\$204,627
BOURGEOIS, HEIDI		30 CONTOOCOOK AVE	0.41	\$46,257	\$123,474	\$169,731
BOURQUE TRUST, LEO J AND BERTHA B		79 STRATTON RD	0.43	\$46,266	\$153,668	\$199,934
BOUTWELL, BRIAN K	BOUTWELL-COLLINS, NANCY J	196 MAIN ST	5.20	\$67,946	\$153,865	\$221,811
BOUTWELL, MAUREEN ANNE		194 MAIN ST	5.00	\$67,420	\$154,757	\$222,177
BOUTWELL, RONALD J	BOUTWELL, JEAN M	SAWTELLE RD	9.43	\$538	\$0	\$538
BOUTWELL, RONALD J	BOUTWELL, JEAN M	59 SAWTELLE RD	21.95	\$52,932	\$164,231	\$217,163
BOUTWELL, RONALD J		MAIN ST	17.00	\$1,445	\$0	\$1,445
* BOY SCOUTS OF AMERICA	NASHUA VALLEY COUNCIL	DUBLIN RD	0.63	\$234,640	\$0	\$234,640
BOYCE III, WILLIAM J		7 WHITE RD	0.19	\$38,152	\$45,724	\$83,876
BOYCE, CHARLOTTE		9 COLTON DR	0.76	\$0	\$159,176	\$159,176
BOYD, ROBIN		18 BULLARD RD	0.00	\$0	\$114,285	\$114,285
BOYD, SHAWN W	BOYD, HEATHER E	38 HOWARD HILL RD	0.69	\$47,090	\$208,565	\$255,655
BOYER TRUSTEE, BRUCE W		28 CUTTER HILL RD	2.40	\$80,499	\$145,921	\$226,420
BRADBURY III, ALFRED W		373 MOUNTAIN RD	4.20	\$62,406	\$113,310	\$175,716
BRADCO NINE LLC		82 FITZGERALD DR	3.09	\$121,560	\$424,570	\$546,130
BRADLEY 2005 QPR TRUST	% TIMOTHY N DUYS TRUSTEE	239 GILMORE POND RD	3.00	\$82,328	\$33,790	\$116,118
BRADLEY 2005 QPR TRUST, STEPHEN P	% TIMOTHY N DUYS TRUSTEE	240 GILMORE POND RD	3.10	\$267,866	\$337,805	\$605,671
BRADLEY ET AL, GERRIT G	BRADLEY, ELIZABETH P	27 SANDY LN	3.35	\$200,665	\$204,032	\$404,697
BRADLEY, GERRIT G	BRADLEY, ELIZABETH P	GILMORE POND RD	68.33	\$5,743	\$0	\$5,743
BRADLEY, JESSICA C	DURKIN, THOMAS A	SANDY LN	2.92	\$207	\$0	\$207
BRADLEY, JESSICA C	DURKIN, THOMAS A	SANDY LN	22.00	\$4,136	\$0	\$4,136
BRADLEY, PAUL H	BRADLEY, KARLA MARIE	12 SANDY LN	4.36	\$65,500	\$429,731	\$495,231
BRADY, MELISSA H		32 SCHOOL ST	0.33	\$39,100	\$134,795	\$173,895
BRAUNWARTH, ROBERT E	BRAUNWARTH, KIMBERLY DP	97 STRATTON RD	0.20	\$44,954	\$132,523	\$177,477
BREAU JR, WARREN	BREAU, MELISSA	126 SQUANTUM RD	0.62	\$46,880	\$112,684	\$159,564
BREEN REV TRUST OF 2014, RAYMOND A	BREEN REV TRUST OF 2014, BRENDA J	32 POOLE RD	4.50	\$99,177	\$127,130	\$226,307
BREEN, MICHAEL	NAGLIE, MELINDA	61 PROCTOR RD	20.00	\$56,113	\$117,853	\$173,966
BREMNER, JOSEPH P	BREMNER, LINDA C	GILMORE POND RD	2.11	\$114,155	\$0	\$114,155
BREMNER, JOSEPH P	BREMNER, LINDA C	471 GILMORE POND RD	4.75	\$87,578	\$186,988	\$274,566
BREMS, PATRICK		71 RIVER ST	0.23	\$37,471	\$60,991	\$98,462
BREWER TRUSTEE, JESSE R	BREWER TRUSTEE, BARBARA L	398 DUBLIN RD	0.92	\$52,500	\$31,745	\$84,245
BROCHU, JOSEPH	BROCHU, BETSY J	16 PINECREST RD	0.69	\$44,690	\$76,800	\$121,490
BRODERICK, ANDREW		50 FOREST PARK	0.00	\$0	\$15,442	\$15,442
BROGAN, CURTIS A	HANAN, MAGGIE K	69 PROSPECT ST	0.41	\$46,257	\$116,077	\$162,334
BROSS, PETER	% POSY BASS/COLD STONE SPRINGS	HADLEY RD	128.57	\$17,800	\$0	\$17,800
BROWN, CRAIG L	BROWN, JANET M	49 AMOS FORTUNE RD	1.50	\$54,232	\$154,378	\$208,610
BROWN, DESIREE M		57 WEBSTER ST	0.12	\$37,373	\$59,978	\$97,351
BROWN, JONATHAN F	BROWN, ALYSSA MCCABE	70 DEAN FARM RD	3.10	\$61,720	\$247,083	\$308,803
BROWN, KAREN J		244 INGALLS RD	3.84	\$63,310	\$125,252	\$188,562
BROWN, NANCY L		10 BOURGEOIS ST	0.23	\$38,573	\$48,517	\$87,090
BROWN, RUTH		FITZWILLIAM RD	3.27	\$62,230	\$0	\$62,230
BROWNE, ROBERT		25 TYLER HILL RD	1.02	\$54,946	\$94,603	\$149,549
BRUCE, CHARLES L	BRUCE, KATHLEEN L	97 CRESTVIEW DR	2.65	\$62,392	\$255,775	\$318,167
BRUM, JOHN	BRUM, MARIANNE	159 INGALLS RD	3.00	\$61,420	\$137,780	\$199,200
BRUNEAU, JONATHAN P		BRYANT RD	29.06	\$2,213	\$0	\$2,213
BRUNEAU, WENDY L	BRUNEAU, JONATHAN P	BRYANT RD	51.59	\$3,868	\$0	\$3,868
BRUSH TRUST, JOAN		721 NORTH ST	4.74	\$66,640	\$190,343	\$256,983
BRYAND, DESTINY A	BRYAND-ARSENault, DENISE M	28 GILMORE POND RD	0.18	\$40,224	\$82,046	\$122,270
BRYANT, NORA B		58 PROCTOR RD	17.00	\$64,745	\$222,731	\$287,476
BRYANT, TINA M		14 CONTOOCOOK AVE	0.50	\$46,609	\$96,629	\$143,238

* = Tax Exempt

Owners Name	Co-grantee's Name	Location	Land Area in Acres	Total Assessed Land Value	Total Assessed Improvements	Total Assessed Parcel Value
BUCK TRUST, BRUCE C & JOANNE A		122 PROCTOR RD	5.00	\$88,655	\$277,789	\$366,444
BUCKWHEAT PARTNERS LLC		DUBLIN RD	7.38	\$74,133	\$130	\$74,263
BULLOCK, PATRICIA M		48 PRESCOTT RD	5.08	\$67,660	\$114,192	\$181,852
BULMER, DAVID		26 SOUTH SHORE DR	1.49	\$56,356	\$144,748	\$201,104
* BUREAU OF COURT FACILITIES		84 PETERBOROUGH ST	2.89	\$87,998	\$1,706,746	\$1,794,744
BURGESS, DONALD W	BURGESS, CYNTHIA P	GILSON RD	0.01	\$14,170	\$0	\$14,170
BURGESS, DONALD W	BURGESS, CYNTHIA P	GILSON RD	0.04	\$11,760	\$0	\$11,760
BURGESS, DONALD W	BURGESS, CYNTHIA P	35 OAK ST	0.22	\$56,540	\$83,135	\$139,675
BURGESS, DONALD W	BURGESS, CYNTHIA P	76 GILSON RD	2.00	\$78,408	\$121,490	\$199,898
BURGOYNE SR, RAYMOND F	BURGOYNE, ELIZABETH	251 FITZWILLIAM RD	7.00	\$70,806	\$130,561	\$201,367
BURGOYNE, RAYMOND R	BURGOYNE, ELIZABETH A	FITZWILLIAM RD	0.70	\$9,453	\$0	\$9,453
BURK, PATRICIA A		47 LAKEWOOD DR	3.85	\$94,680	\$120,574	\$215,254
BURNETT TRUSTEE, SIBLEY C	BURNETT TRUSTEE, CYNTHIA L	150 NUTTING RD	3.86	\$56,600	\$210,917	\$267,517
BURNHAM TRUSTEE, DOROTHY		67 NUTTING RD	7.51	\$74,025	\$124,913	\$198,938
BURNHAM, FRANKLIN L	BURNHAM, DEBORAH D	PROCTOR RD	3.38	\$65,173	\$0	\$65,173
BURROWS, DAVID C	BURROWS, JACQUELINE	33 NUTTING RD	0.45	\$46,457	\$94,935	\$141,392
BURROWS, JAMES L	BURROWS, NANCY M	57 NORTH ST	0.44	\$46,384	\$110,960	\$157,344
BURT ET AL TRUSTEE, PATRICK J		9 TAFT RD	3.80	\$104,450	\$61,128	\$165,578
BURT, WILLIAM	BURT, CARLA	23 WHEELER ST	0.25	\$45,629	\$94,728	\$140,357
BURWARD-HOY, KENNETH	BURWARD-HOY, VIRGINIA	MOUNTAIN RD REAR	10.14	\$862	\$0	\$862
BUSHER III, OTTO A		20 BRADLEY CT	1.60	\$57,620	\$245,634	\$303,254
BUSICK, RICHARD VC	BUSICK, DEBORAH L	8 MAIN ST #5	0.00	\$0	\$296,531	\$296,531
BUSSIERE REV TRUST, ROBERT AND STELLA	BUSSIERE, ROBERT	75 HIGHLAND AVE	0.92	\$47,780	\$119,981	\$167,761
BUSSIERE, BETTY A	BUSSIERE, STEVEN J	46 WEBSTER ST	0.16	\$43,444	\$76,165	\$119,609
BUSSIERE, KENNETH R	RIVARD-BUSSIERE, ROBIN	8 LIBBY CT	0.55	\$53,726	\$129,608	\$183,334
BUTH, CRAIG A		53 CRESTVIEW DR	2.81	\$58,855	\$179,024	\$237,879
BUTLER, CATHERINE		84 FOREST PARK	0.00	\$0	\$24,505	\$24,505
BUTLER, RICHARD A		13 WHEELER ST	0.23	\$45,386	\$20,334	\$65,720
BUTLER, RODA J		9 EMERY RD	1.27	\$55,874	\$85,358	\$141,232
BUTLER, RUSSELL F	TONG, ELIZABETH M	34 FROST POND RD	2.71	\$183,195	\$274,287	\$457,482
BUTZE JR, RICHARD	BUTZE, JULIE H	100 TOWN FARM RD	2.00	\$58,370	\$147,487	\$205,857
CABANA, ERIC P	MCINTYRE, JANICE M	225 CRESTVIEW DR	2.97	\$79,175	\$147,231	\$226,406
CAHILL, HOLLY	CAHILL III, JOHN F	30 HOWARD HILL RD	8.32	\$57,358	\$207,673	\$265,031
CAISSIE ET AL, DOMINIQUE M J	CAISSIE, ANNE MARIE	20 RIVER ST	0.28	\$38,908	\$136,832	\$175,740
CAISSIE, ANNE MARIE B	VAN CAMPEN III, JAMES K	5 ELLISON ST	0.40	\$46,174	\$184,126	\$230,300
CALDWELL, DOROTHY JUNE	CALDWELL, HAZEL A	MOUNTAIN RD	2.20	\$935	\$0	\$935
CALDWELL, DOROTHY JUNE	CALDWELL, HAZEL ANN	378 MOUNTAIN RD	24.50	\$79,073	\$194,941	\$274,014
CALDWELL, DOROTHY JUNE	CALDWELL, HAZEL ANNE	MOUNTAIN RD	7.00	\$20,370	\$0	\$20,370
CALISE, TAUNA R		21 OAK ST	0.12	\$37,373	\$71,769	\$109,142
CALLAHAN, M LYNN		11 COOLIDGE ST	0.24	\$45,475	\$102,982	\$148,457
CAMIRE, ROBERT L	CAMIRE, LINDA R	308 WOODBOUND RD	3.32	\$70,993	\$147,128	\$218,121
CAMP, JONATHAN A	CAMP, KRISTIN S	199 INGALLS RD	2.76	\$54,047	\$154,930	\$208,977
CAMPBELL, DENNIS P	CAMPBELL, PATRICIA M	45 FOREST PARK	0.00	\$0	\$23,784	\$23,784
CAMPBELL, KENNETH D	CAMPBELL, SUSAN T	435 MOUNTAIN RD	8.10	\$148,772	\$296,238	\$445,010
CAMPBELL, SCOTT	CAMPBELL, LOURDES	1 DUVAL COOP MH PARK	0.00	\$0	\$31,598	\$31,598
CARD JR, ANDREW H	CARD KATHLEENE	10 MEETINGHOUSE RD	1.19	\$64,790	\$323,266	\$388,056
CARDILLO, CHRISTINE T		94 FOREST PARK	0.00	\$0	\$29,961	\$29,961
CARDILLO, JOHN A	CARDILLO, CATHERINE	115 FOREST PARK	0.00	\$0	\$30,804	\$30,804
CAREY, WENDY SUE	AVERY, SETH A	43 HILLCREST RD	1.31	\$55,923	\$158,424	\$214,347
CARLAND, SANDRA N		85 FOREST PARK	0.00	\$0	\$32,841	\$32,841
CARLETON TRUSTEE, DAVID R	CARLETON TRUSTEE, JOLEEN C	41 RIVER ST	0.40	\$39,204	\$82,724	\$121,928
CARLSON, LINDA J		67 FITCH RD	3.30	\$119,492	\$0	\$119,492
CARLTON, MICHAEL	KUNSTEL-CARLTON, STACY	24 BRYANT RD	0.76	\$52,970	\$106,172	\$159,142
CARON JR, EMILE L	CARON, ELLEN L	38 GILMORE POND RD	1.43	\$49,310	\$91,022	\$140,332
CARON, CYNTHIA A		8 SPRUCE ST	0.57	\$39,730	\$102,357	\$142,087
CARON, ERNEST G		58 NUTTING RD	2.90	\$53,720	\$67,319	\$121,039
CARON, EVA P		796 NORTH ST	3.84	\$63,940	\$107,943	\$171,883
CARON, PETER J		19 CONTOOCCOOK AVE	0.68	\$47,097	\$102,023	\$149,120
CARPENTER, DAVID L		13 STRATTON RD #A	0.00	\$0	\$126,752	\$126,752
CARR, EMILY C		THORNDIKE POND RD	0.05	\$30,500	\$360	\$30,860
CARR, EMILY C		354 THORNDIKE POND RD	3.10	\$82,628	\$103,321	\$185,949
CARR, HELEN B	CARR, IAN R	BRYANT RD	5.38	\$382	\$0	\$382
CARR, HELEN B	CARR, IAN R	156 BRYANT RD	11.32	\$76,634	\$155,704	\$232,338
CARTER, MICHELE B	WORSHAM, DANIEL PRESTON	43 AMOS FORTUNE RD	0.88	\$51,366	\$125,736	\$177,102
CARTY, CHAUNTELLE	CARTY, DOUGLAS	368 RIVER ST	8.44	\$67,039	\$159,680	\$226,719
CASAGRANDE II TRUSTEE, LOUIS B	CASAGRANDE, JULIE P	BRYANT RD	8.40	\$714	\$0	\$714
CASAGRANDE II TRUSTEE, LOUIS B	CASAGRANDE, JULIE P	215 BRYANT RD	7.20	\$65,678	\$267,313	\$332,991
CASEY PRISCILLA M		10 FOREST PARK	0.00	\$0	\$9,336	\$9,336
CASEY, DEBRA A		24 PROSPECT ST	0.57	\$46,730	\$102,552	\$149,282
CASS, DEBORAH J		25 COBURN WAY	0.76	\$0	\$175,451	\$175,451
CASSIDY, DAVID	CASSIDY, LEILA S	10 CROSS ST	0.17	\$37,914	\$61,404	\$99,318
CASTIGLIONI, BRIAN R	CASTIGLIONI, TARAH L	32 ERIN LN	1.24	\$48,740	\$121,117	\$169,857
CASWELL, DAVID	CASWELL, NANCY	36 FITCH RD	4.00	\$81,408	\$190,239	\$271,647
CEDARWOOD DEVELOPMENT CORP		DUBLIN RD	19.39	\$84,063	\$8,448	\$92,511
CESOLINI, ANTHONY S	CESOLINI, ELYSSA N	18 PETERBOROUGH ST	0.00	\$0	\$66,742	\$66,742
CESOLINI, GARY S	CESOLINI, DEBRA A	22 FOREST PARK	0.00	\$0	\$17,446	\$17,446
CHADBOURNE, DAVID	CHADBOURNE, MICHELE M	26 SAWTELLE RD	1.40	\$56,086	\$116,556	\$172,642
CHALKE, CAROL R	HYATT, PAUL J	27 SQUANTUM RD	0.41	\$46,202	\$41,248	\$87,450
CHALKE, NORMAN R	CHALKE, JANET	2 BROOK ST	0.48	\$39,460	\$65,342	\$104,802
CHAMBERLAIN JR, EARL R	CHAMBERLAIN, CAROL A	8 PEACE DR	17.50	\$102,745	\$110,187	\$212,932

* = Tax Exempt

Owners Name	Co-grantee's Name	Location	Land Area in Acres	Total Assessed Land Value	Total Assessed Improvements	Total Assessed Parcel Value
CHAMBERLAIN, CRAIG W	CHAMBERLAIN, KARLA	SANDERS RD (REAR)	25.00	\$1,490	\$0	\$1,490
CHAMBERLAIN, CRAIG W		SANDERS RD (REAR)	10.20	\$867	\$0	\$867
CHAMBERLAIN, CRAIG W		SANDERS RD REAR	10.30	\$731	\$0	\$731
CHAMBERLAIN, DAVID M	CHAMBERLAIN, ERIN L	17 DARCIE DR	1.00	\$54,886	\$100,562	\$155,448
CHAMBERLAIN, FRANCIS R	CHAMBERLAIN, ANN E	49 NUTTING RD	1.25	\$48,770	\$145,998	\$194,768
CHAMBERLAIN, KEVIN F	CHAMBERLAIN, THERESA P	18 DARCIE DR	1.00	\$54,886	\$135,208	\$190,094
CHAMBERLAIN, KEVIN F		18 PETERBOROUGH ST	0.00	\$0	\$66,742	\$66,742
CHAMBERLAIN, PETER J	CHAMBERLAIN, SHAUNA M	186 INGALLS RD	5.10	\$67,720	\$120,563	\$188,283
CHAMBERLAIN, PHILIP	KETOLA, JODIE	167 HADLEY RD	3.12	\$61,780	\$248,628	\$310,408
CHAMBERLAIN, RITA M		37 PROSPECT ST	0.39	\$46,207	\$79,079	\$125,286
CHAMBERLAIN, ROBERT M & MARY L		549 THORNDIKE POND RD	12.30	\$86,572	\$164,700	\$251,272
CHAMBERLAIN, TODD M	CHAMBERLAIN, MAUREEN A	14 HILLCREST RD	0.34	\$45,911	\$103,724	\$149,635
CHAMBERLAIN, W GARRETT	CHAMBERLAIN, KELLY-JO	10 CRESTVIEW DR	6.10	\$70,720	\$180,529	\$251,249
CHARLES, BRENT M	CHARLES, KARLA E	11 MOORE PIKE	0.70	\$47,263	\$184,907	\$232,170
CHARLONNE, DAVID M	CHARLONNE, HOLLY G	12 FELCH LANE	0.40	\$46,174	\$83,010	\$129,184
CHARLONNE, GERALD		145 OLD SHARON RD	0.75	\$36,264	\$44,299	\$80,563
CHARLONNE, JOSEPH F	CHARLONNE, CYNTHIA A	9 HARLING ST	1.10	\$55,186	\$102,922	\$158,108
CHARLONNE, RAYMOND J		15 SQUANTUM RD	0.41	\$46,257	\$108,121	\$154,378
CHARRON, MATTHEW	WOODBURY, JESSICA	6 MONADNOCK VIEW DR	1.00	\$64,033	\$128,787	\$192,820
CHASE REV TRUST, ROBERT A	CHASE REV TRUST, ANN P	169 THORNDIKE POND RD	3.60	\$96,477	\$194,129	\$290,606
CHASE REV TRUST, ROBERT A	CHASE REV TRUST, ANN P	THORNDIKE POND RD	16.00	\$1,136	\$0	\$1,136
CHAUVIN, WILLIAM P	CHAUVIN, MARGARET L	34 DARCIE DR	1.00	\$54,886	\$135,530	\$190,416
CHAVEZ,FRED E	CHAVEZ, OZZIE	66 STRATTON RD	0.56	\$46,700	\$167,258	\$213,958
CHEEVER, HEIDI		92 FOREST PARK	0.00	\$0	\$27,623	\$27,623
CHENEY JR, ARNELL R	CHENEY, MARTHA A	18 PINE ST	0.23	\$38,573	\$79,512	\$118,085
CHESHIRE OIL COMPANY		31 PETERBOROUGH ST	0.44	\$38,524	\$7,074	\$45,598
CHESHIRE OIL COMPANY		33 PETERBOROUGH ST	0.55	\$32,104	\$0	\$32,104
CHESNEY, ANDREW D	CHESNEY, CHRISTINE M	(W/S) GILMORE POND RD REAR	16.00	\$957	\$0	\$957
CHESNEY, ANDREW D	CHESNEY, CHRISTINE M	58 HEATH RD	5.00	\$63,098	\$372,902	\$436,000
CHESSIE HOLDINGS LLC		2 SAWMILL DR	0.00	\$0	\$222,094	\$222,094
CHIASSON, GERARD J	CHIASSON, KAREN	SQUANTUM RD	0.06	\$23,016	\$0	\$23,016
CHIASSON, GERARD J	CHIASSON, KAREN	74 HUNT RD	2.20	\$67,633	\$233,668	\$301,301
CHIN, MICHAEL		SANDERS RD	5.10	\$362	\$0	\$362
CHIN, MICHAEL		268 SANDERS RD	5.10	\$18,295	\$1,725	\$20,020
CHOATE, TERRY L	CHOATE, NANCY	64 LORD VIEW DR	1.48	\$70,700	\$222,116	\$292,816
CHRISTIAN, ALLAN A		16 FLETCHER DR	1.50	\$42,520	\$93,566	\$136,086
CHRISTIAN, DONALD R		44 SHERWOOD LN	3.28	\$124,332	\$178,630	\$302,962
CHRISTIAN, ERIC A	CHRISTIAN, SALLY A	5 BALDWIN RD	1.40	\$47,568	\$194,224	\$241,792
CHRISTIAN, STEPHEN A	CHRISTIAN, CHARLENE	65 TURNPIKE RD	0.25	\$36,808	\$63,751	\$100,559
CHRISTIE, KELLY M		48 PERRY RD	1.53	\$51,205	\$178,352	\$229,557
CHRISTMAS, MICHELLE L	CHRISTMAS, RANDY P	11 HARLING ST	2.00	\$55,272	\$90,798	\$146,070
CIAMPA, RICHARD R	CIAMPA, LEEANN K	113 FOREST PARK	0.00	\$0	\$30,960	\$30,960
CJA RENTALS LLC		17 MOUNTAIN RD	0.25	\$61,637	\$156,346	\$217,983
CJA RENTALS LLC		8 BOURGEOIS ST	0.17	\$37,914	\$150,047	\$187,961
CLAPP TRUSTEE, ALLEN N	CLAPP TRUSTEE, NANCY S	4 CUTTER HILL RD	3.71	\$83,078	\$380,585	\$463,663
CLARK, BRIAN M	CLARK, JANE L	23 DARCIE DR	1.00	\$54,886	\$135,561	\$190,447
CLARK, ERIC R		7 MARK ST	0.20	\$38,152	\$57,560	\$95,712
CLARK, KIMBERLY A		3 WHITE RD	0.38	\$39,231	\$86,622	\$125,853
CLARK, LISA A		51 TURNPIKE RD	0.38	\$39,231	\$105,318	\$144,549
CLARK, MICHAEL C	CLARK, WANITA R	27 FOREST PARK	0.00	\$0	\$66,562	\$66,562
CLARK, SUSAN L	CLARK III, JESSE P	27 CRESTVIEW DR	3.80	\$63,820	\$163,299	\$227,119
CLARKE, ELLEN R		76 FOREST PARK	0.00	\$0	\$31,613	\$31,613
CLARK-KEVAN, JEFFREY M	CLARK-KEVAN, MARGERY A	125 SHERWOOD LN	1.37	\$75,790	\$240,601	\$316,391
CLAYTON, DOUGLAS		50 BULLARD RD	0.00	\$0	\$103,839	\$103,839
CLEVELAND, RICHARD A	CLEVELAND, PATRICIA	21 ELLISON ST	0.24	\$38,680	\$87,369	\$126,049
CLOUGH TRUSTEE, JONATHAN H	CLOUGH TRUSTEE, LISA ANNE	158 PROCTOR RD	2.00	\$52,272	\$122,833	\$175,105
CLOUTIER, ALBERT P	% FRED A BAKARIAN	75 TURNPIKE RD	0.19	\$36,249	\$76,158	\$112,407
CLOUTIER, FELIX A	% NORMAN H. MAKECHINE	58 LEHTINEN RD	63.00	\$128,570	\$56,074	\$184,644
CLOUTIER, MICHAEL A	CLOUTIER, TERESA M	19 CHARLONNE ST	2.71	\$53,120	\$93,993	\$147,113
CLOUTIER, OWEN		148 PROCTOR RD	3.39	\$73,044	\$220,673	\$293,717
CLOVER FARMS HOMEOWNERS ASSOC OF JAFFREY	% CHRISTINA HAYES	TURNPIKE RD	0.00	\$0	\$0	\$0
CLOVER FARMS HOMEOWNERS ASSOC OF JAFFREY	% CHRISTINA HAYES - PRESIDENT	PERRY RD	0.00	\$0	\$0	\$0
COATES REVOC TRUST, DOROTHY		21 CUTTER HILL RD	1.10	\$96,568	\$147,839	\$244,407
COATES, EDNA J		102 FOREST PARK	0.00	\$0	\$31,525	\$31,525
COATES, SUSAN R		TURNER RD	12.00	\$37,951	\$0	\$37,951
CODY, RALPH R		26 FITZGERALD DR	3.90	\$123,990	\$164,183	\$288,173
COLBY, ANNIE M	COLBY, BENJAMEN	82 FITZWILLIAM RD	2.29	\$58,854	\$207,046	\$265,900
COLD STONE SPRINGS LLC	% OLD MOUNTAIN COMPANY	OLD SHARON RD (REAR)	45.89	\$6,809	\$0	\$6,809
COLEMAN, WILLIAM L	COLEMAN, MILDRED	43 PARSONS LN	21.20	\$108,705	\$179,722	\$288,427
COLGATE, ROBERT H	COLGATE, TAMERA Z	24 RED GATE RD	4.20	\$66,359	\$326,036	\$392,395
COLL JR TRUST, ARCHIE L	COLL TRUST, HELEN V B	NUTTING RD	2.20	\$187	\$0	\$187
COLL JR TRUST, ARCHIE L	COLL TRUST, HELEN V B	15-17 COLLS FARM RD	40.10	\$61,845	\$264,312	\$326,157
COLL JR TRUST, ARCHIE L	COLL TRUST, HELEN V B	396 NUTTING RD	26.20	\$66,889	\$72,524	\$139,413
COLL JR TRUST, ARCHIE L	COLL TRUST, HELEN V B	398 NUTTING RD	14.30	\$52,778	\$105,712	\$158,490
COLL TRUSTEE, CATHERINE S		63 NORTH ST	6.45	\$62,250	\$187,476	\$249,726
COLL TRUSTEE, KENNETH J	COLL TRUSTEE, MONIQUE C	75 TYLER HILL RD	5.44	\$61,440	\$171,959	\$233,399
COLL TRUSTEE, MARK R	COLL TRUSTEE, LORI A	390 NUTTING RD	3.80	\$90,609	\$226,746	\$317,355
COLL, ADAM C	COLL, WHITNEY J	58 GILMORE POND RD	0.36	\$46,094	\$173,633	\$219,727
COLL, BRUCE P	COLL, DENISE M	AMOS FORTUNE RD	1.27	\$340	\$0	\$340
COLL, BRUCE P	COLL, DENISE M	AMOS FORTUNE RD	1.36	\$306	\$0	\$306

Owners Name	Co-grantee's Name	Location	Land Area in Acres	Total Assessed Land Value	Total Assessed Improvements	Total Assessed Parcel Value
COLL, BRUCE P	COLL, DENISE M	40 AMOS FORTUNE RD	4.11	\$75,374	\$345,542	\$420,916
COLL, BRUCE P		LORD VIEW DR	1.36	\$306	\$0	\$306
COLL, BRUCE P		LORD VIEW DR	1.50	\$438	\$0	\$438
COLL, BRUCE P		NORTH ST	1.58	\$107	\$0	\$107
COLL, BRUCE P		NORTH ST	2.34	\$159	\$0	\$159
COLL, BRUCE P		NORTH ST	8.65	\$55,585	\$97,014	\$152,599
COLL, BRUCE P		NORTH ST	1.82	\$410	\$0	\$410
COLL, CHRISTOPHER		19 BALDWIN RD	3.09	\$49,928	\$104,740	\$154,668
COLL, JAMES K		58 TYLER HILL RD	3.18	\$41,417	\$175,018	\$216,435
COLL, TIMOTHY		26 HILLCREST RD	0.21	\$45,100	\$80,972	\$126,072
COLLERAN, ELLEN V REVOC TRUST	COLL, LORRAINE	GAP MOUNTAIN RD	20.30	\$1,603	\$0	\$1,603
COLLERAN, ELLEN V REVOC TRUST		GAP MOUNTAIN RD	8.54	\$606	\$0	\$606
COLLERAN, ELLEN V REVOC TRUST		GAP MOUNTAIN RD	10.00	\$430	\$0	\$430
COLLERAN, ELLEN V REVOC TRUST		338 GAP MOUNTAIN RD	2.20	\$68,328	\$169,176	\$237,504
COLLINS, LUNDA ANN		61 FOREST PARK	0.00	\$0	\$24,149	\$24,149
COLLINS, NANCY J		71 SAWTELLE RD	2.07	\$58,096	\$187,925	\$246,021
COM2 MEDIA LLC		15 RIVER ST	0.29	\$38,907	\$169,757	\$208,664
COM2 MEDIA LLC		23 MAIN ST	0.08	\$52,446	\$116,684	\$169,130
COM2 MEDIA LLC		23 NORTH ST	0.21	\$45,100	\$150,310	\$195,410
COM2 MEDIA LLC		51 RIVER ST	0.20	\$37,026	\$79,424	\$116,450
COMEAU, JOHN	CONNOLLY, ASHLEY	16 FOREST PARK	0.00	\$0	\$14,636	\$14,636
CONNOLLY TRUSTEE, NANCY R		227 GREAT RD	2.73	\$71,351	\$201,994	\$273,345
CONNOLLY, CLIFFORD		50 RIVER ST	0.70	\$40,249	\$108,405	\$148,654
CONNOLLY, THOMAS A		PROCTOR RD	8.74	\$630	\$0	\$630
CONNOLLY, THOMAS A		276 PROCTOR RD	2.41	\$44,557	\$312,149	\$356,706
CONNOLLY, TIMOTHY		136 RIVER ST	0.50	\$39,640	\$65,216	\$104,856
CONROW, TIMOTHY G		74 CRESTVIEW DR	2.02	\$58,074	\$182,159	\$240,233
CONROY, KEVIN P		110 STRATTON RD	0.24	\$45,475	\$88,421	\$133,896
CONSTANT, LORI D		41 COBURN WAY	0.76	\$0	\$169,670	\$169,670
CONSTANT, PETER L		27 LETOURNEAU DR	0.50	\$46,609	\$152,351	\$198,960
CONTINO, LISA M JOHNSON	CONNOLLY, LORI	FISKE RD (REAR)	38.00	\$4,054	\$0	\$4,054
CONTINO, LISA M JOHNSON		8 MAIN ST #4	0.00	\$0	\$212,656	\$212,656
CONTOOCOOL LAKE PARK ASSOC		TROTTER PARK RD	2.50	\$343	\$0	\$343
CONTOOCOOL LAKE PARK ASSOC		TROTTER PARK RD	0.20	\$39,465	\$0	\$39,465
CONTOOCOOL LAKE PARK ASSOC		TROTTER PARK RD	8.00	\$3,913	\$720	\$4,633
CONTOOCOOL LAKE PARK ASSOC		TROTTER PARK RD	6.00	\$822	\$0	\$822
COOK JR, JAMES		387 NUTTING RD	14.00	\$71,420	\$163,194	\$234,614
COOK, CHARLIE M		591 FITZWILLIAM RD	5.00	\$67,420	\$108,622	\$176,042
COOK, TERRY P		262 HADLEY RD	31.00	\$57,816	\$154,658	\$212,474
COOKE, STEPHEN B		303 GREAT RD	5.84	\$80,474	\$177,822	\$258,296
COOPER, WAYNE E	COOPER, LISA E	THORNDIKE POND RD	0.11	\$70,000	\$180	\$70,180
COOPER, WAYNE E		290 THORNDIKE POND RD	9.97	\$147,984	\$393,089	\$541,073
COREY, THERESA D		748 NORTH ST	10.13	\$82,168	\$139,767	\$221,935
CORMIER, DONNA		20 BROOK ST	0.26	\$34,884	\$66,412	\$101,296
CORMIER, PEARL		40 FOREST PARK	0.00	\$0	\$22,339	\$22,339
CORRIGAN ROBERT		86 THORNDIKE POND RD	1.77	\$89,553	\$182,120	\$271,673
CORTES, CHRISTINE ANN		298 SQUANTUM RD	0.00	\$0	\$27,758	\$27,758
COTE, ROBYNNE G		86 FOREST PARK	0.00	\$0	\$27,828	\$27,828
COTTAGE ST TRUST		426 NUTTING RD	0.00	\$0	\$130,429	\$130,429
COURCHENE, NORMAN		93 INGALLS RD	12.79	\$59,895	\$158,798	\$218,693
COURNOYER FAMILY REV TRUST	COURCHENE, RITA	31 RIVER ST	0.91	\$44,397	\$157,834	\$202,231
COURNOYER FAMILY REV TRUST		34 NUTTING RD	1.20	\$46,220	\$131,537	\$177,757
COURNOYER FUNERAL HOME INC		33 RIVER ST	0.71	\$66,186	\$144,423	\$210,609
COURNOYER, MARK R		55 MONADNOCK VIEW DR	1.02	\$64,425	\$199,732	\$264,157
COURNOYER, PHILIP J		28 STRATTON RD	0.91	\$40,750	\$174,885	\$215,635
COURNOYER, PHILIP J		21 STRATTON RD	0.10	\$37,157	\$149,281	\$186,438
CRAMB JR, DONALD W		18 FORCIER WAY	0.23	\$45,386	\$115,331	\$160,717
CREEKMORE II, ROGER		198 CRESTVIEW DR	6.47	\$71,830	\$127,734	\$199,564
CREELMAN FAMILY REALTY TRUST		63 TROTTER PARK RD	0.50	\$81,675	\$61,582	\$143,257
CREELMAN, HILDA		MICHIGAN RD	3.36	\$67	\$0	\$67
CREST COMPOUND LLC	BERNIER, BRENDA	5 PINECREST RD	0.80	\$53,811	\$45,199	\$99,010
CROCKER III, KENDALL		31 CHARLONNE ST	0.15	\$44,366	\$80,157	\$124,523
CROCKER PROFESSIONAL ASSOC.		47 MAIN ST	0.40	\$69,348	\$192,135	\$261,483
CROCKER TRUSTEE, JEFFREY R		59 HADLEY RD	1.15	\$34,565	\$20,202	\$54,767
CRONIN, KATHERINE COKER		121 DEAN FARM RD	3.58	\$60,546	\$200,397	\$260,943
CROSIER, LOUIS P		HARKNESS RD	11.00	\$220	\$0	\$220
CROWLEY, ELLEN R		741 GILMORE POND RD	1.30	\$70,582	\$103,604	\$174,186
CROWTHER, KATHERINE M		LACY RD	0.72	\$47,358	\$0	\$47,358
CROWTHER, SUSAN R		76 LACY RD	0.96	\$53,527	\$93,029	\$146,556
CUMMINGS, ROBERT A		52 LACY RD	7.53	\$75,804	\$300,715	\$376,519
CUNNINGHAM TRUSTEE, RICHARD E	CUMMINGS, TAMMY L	20 MEETINGHOUSE RD	0.28	\$61,717	\$123,754	\$185,471
CURRAN, LOUISE BUTLER		36 BRYANT RD	2.50	\$76,393	\$148,745	\$225,138
CURRIER, AVERIL P		25 CHARLONNE ST #2	0.31	\$0	\$138,797	\$138,797
CURTIS, CAROL ANN		446 SQUANTUM RD	0.51	\$44,490	\$114,020	\$158,510
CURTIS, MARIE J		276 SQUANTUM RD	0.52	\$46,661	\$129,244	\$175,905
CUTCHIN, ROBERT M		339 SQUANTUM RD	6.12	\$69,939	\$128,374	\$198,313
CUTTER, BONNIE		89 WOODBURY HILL RD	2.11	\$88,236	\$143,650	\$231,886
CUTTER, DOUGLAS		76-78 AMOS FORTUNE RD	2.00	\$58,370	\$115,556	\$173,926
CUTTER, JEFFREY E		WOODBURY HILL RD	63.17	\$10,210	\$1,834	\$12,044
CUTTER, JEFFREY, E		117 WOODBURY HILL RD	12.35	\$43,056	\$98,510	\$141,566

Owners Name	Co-grantee's Name	Location	Land Area in Acres	Total Assessed Land Value	Total Assessed Improvements	Total Assessed Parcel Value
CUZZI, ANTHONY C	CUZZI, JOANNE L	485 NORTH ST	0.66	\$47,150	\$81,739	\$128,889
DAILEY, RUTH H		29 COBURN WAY	0.76	\$0	\$157,774	\$157,774
DALLEY, TYLER A		69 NORTH ST	0.11	\$43,799	\$73,082	\$116,881
DALLEY, TYLER ADAMS		158 NUTTING RD	0.34	\$45,911	\$16,057	\$61,968
DALLEY, TYLER ADAMS		295 MAIN ST	1.30	\$46,760	\$74,535	\$121,295
DALY TRUSTEE, KIRK C	DALY TRUSTEE, REBECCA J	61 LORD VIEW DR	1.26	\$70,040	\$172,358	\$242,398
DANGELANTONIO, ANTHONY J	DANGELANTONIO SARAH T	25 MOUNTAIN RD	0.34	\$55,834	\$123,228	\$179,062
DANSER III, HAROLD W	DANSER, BARBARA B	773 GILMORE POND RD	1.00	\$94,743	\$245,257	\$340,000
DAVENPORT, JAMES P	DAVENPORT, JACQUELINE A	21 SCHOOL ST	0.38	\$39,231	\$102,487	\$141,718
DAVID R GODINE PUBLISHER INC		426 NUTTING RD	0.00	\$0	\$184,255	\$184,255
DAVIS TRUST, SANDRA M		25 GOODNOW ST	0.63	\$39,910	\$175,671	\$215,581
DAVIS, BRADLEY	DESCHENES, RENEE	418 TOWN FARM RD	5.16	\$67,900	\$163,734	\$231,634
DAVIS, CALEB N		488 DUBLIN RD	6.10	\$95,628	\$131,564	\$227,192
DAVIS, COURTNEY W	BENNETT, TIFFANY L	42-44 WEBSTER ST	0.40	\$45,087	\$123,339	\$168,426
DAVIS, DOROTHY N		107 THORNDIKE POND RD	7.30	\$67,263	\$394,069	\$461,332
DAVIS, MARLENE R		359 GREAT RD	2.42	\$70,745	\$127,696	\$198,441
DAY, JONATHAN A		53 FOREST PARK	0.00	\$0	\$27,649	\$27,649
DEATON, DONNA J		22 CROSS ST	0.58	\$39,760	\$127,668	\$167,428
DEBENEDICTIS, ERICA	DEBENEDICTIS, ANGELO	665 - 571 NORTH ST	71.00	\$89,407	\$233,786	\$323,193
DECEPTICON PROPERTIES LLC		24 MAIN ST	0.15	\$66,581	\$234,944	\$301,525
DECHAINED, KENNETH J		21 LETOURNEAU DR	0.86	\$47,600	\$121,649	\$169,249
DECLERCQ ZUBLI, RICHARD R		60 WEBSTER ST	0.50	\$37,520	\$86,865	\$124,385
DEDO, STEVEN H		539 MOUNTAIN RD	5.06	\$67,600	\$161,859	\$229,459
DEGRANDPRE ET AL, MARTIN G	DEGRANDPRE, PAUL A	179 GILMORE POND RD	1.70	\$45,912	\$8,365	\$54,277
DEGRANDPRE, GERALD A. TRUSTEE	% DEGRANDPRE, JULIETTE T	219 GILMORE POND RD	19.00	\$60,182	\$181,331	\$241,513
DEGRANDPRE, MARTIN G	DEGRANDPRE, REBECCA A	85 LACY RD	4.71	\$57,642	\$144,173	\$201,815
DEGRANDPRE, REBECCA		DEAN FARM RD	14.34	\$563	\$0	\$563
DEGRENIER, KEVIN J	DEGRENIER, MAUREEN D	40 NELSON CIR	0.35	\$53,818	\$138,778	\$192,596
DEIANA, ANTHONY		80 MOUNTAIN RD	2.98	\$58,509	\$92,479	\$150,988
DEIANA, PETER J	SPOON, MARY J	3 TROTTER PARK RD	3.00	\$63,935	\$149,549	\$213,484
DEL ROSSI, CHRISTOPHER J	DEL ROSSI, ANNMARIE	43 MAIN ST	0.17	\$44,578	\$146,470	\$191,048
DELANO, ROBIN A	DELANO, PATRICIA F	14 CROSS ST	0.27	\$38,929	\$118,790	\$157,719
DELAPARRA, RICHARD A	DELAPARRA, ROBIN	406 DUBLIN RD	3.70	\$84,428	\$175,250	\$259,678
DELLASANTA, LORRAINE		74 NORTH ST	0.36	\$46,105	\$85,144	\$131,249
DELLOGONO, JUSTIN		218 FITZWILLIAM RD	3.12	\$61,780	\$138,353	\$200,133
DEMARTIN, JOHN W		62 HIGHLAND AVE	1.12	\$48,380	\$145,242	\$193,622
DEMMONS, GRANT T	DEMMONS, ANDREA B	296 SQUANTUM RD	1.09	\$49,493	\$127,612	\$177,105
DENIS, KYLE R		18 FOREST PARK	0.00	\$0	\$15,855	\$15,855
DEPAUL, JAMES		590 FITZWILLIAM RD	52.70	\$60,311	\$382,256	\$442,567
DEROSIER, JOSEPH G	HILL, ABIGAIL K	24 CARMELLA DR	1.28	\$55,726	\$100,487	\$156,213
DEROSIER, PATRICIA		25 FOREST PARK	0.00	\$0	\$27,821	\$27,821
DESCHENES JR, PAUL L		TOWN FARM RD	12.25	\$484	\$0	\$484
DESCHENES, ANDRE J	DESCHENES, PAMELA L	155 RIVER ST	0.28	\$38,908	\$23,259	\$62,167
DESCHENES, ARTHUR L		27 NORTH ST	0.12	\$35,491	\$95,893	\$131,384
DESCHENES, CAL		61 GILMORE POND RD	0.32	\$45,859	\$98,094	\$143,953
DESCHENES, CAL M		40 LAKEWOOD DR	1.15	\$55,336	\$127,714	\$183,050
DESCHENES, CAROLYN		TOWN FARM RD	12.08	\$556	\$0	\$556
DESCHENES, CHARLES		196 DEAN FARM RD	12.89	\$45,590	\$66,840	\$112,430
DESCHENES, DAVID M	DESCHENES, ANTONIA J	117 TOWN FARM RD	34.02	\$57,563	\$163,022	\$220,585
DESCHENES, JOSEPH L		TOWN FARM RD	34.01	\$2,826	\$0	\$2,826
DESCHENES, JOSEPH T		TOWN FARM RD	23.00	\$2,980	\$0	\$2,980
DESCHENES, MARGUERITE E		TOWN FARM RD	34.01	\$2,711	\$0	\$2,711
DESCHENES, MARGUERITE E		115 TOWN FARM RD	2.05	\$52,281	\$91,936	\$144,217
DESCHENES, MARION G		NORTH ST	77.20	\$5,201	\$0	\$5,201
DESCHENES, ROBERT		198 DEAN FARM RD	97.39	\$57,443	\$105,726	\$163,169
DESCHENES, TERRI A		143 RIVER ST	2.75	\$74,075	\$99,492	\$173,567
DESCHENES, TERRI ANN		60 HARKNESS RD	1.15	\$65,122	\$129,626	\$194,748
DESCOTEAUX, THOMAS	DESCOTEAUX, EILEENE	9 BRENDAN LN	0.52	\$46,661	\$83,857	\$130,518
DESMARAIS FAMILY TRUST		10 PROSPECT ST	0.44	\$46,382	\$102,325	\$148,707
DESMARAIS, ALFRED J	DESMARIAS, MARJORIE	24 PINECREST RD	0.69	\$42,380	\$96,955	\$139,335
DESMARAIS, BRIAN K	SOLA, JENNIFER	13 AMBOY CIR	1.00	\$52,272	\$96,350	\$148,622
DESMARAIS, SETH M	DESMARAIS, APRIL M	9 SPRUCE ST	0.19	\$38,152	\$112,666	\$150,818
DESPRES REV TRUST, RONALD N	DESPRES REV TRUST, SHIRLEY A	41 MAIN ST	0.84	\$70,740	\$173,267	\$244,007
DESPRES REV TRUST, RONALD N	DESPRES REV TRUST, SHIRLEY A	49 MAIN ST	0.56	\$46,700	\$182,873	\$229,573
DESPRES REV TRUST, SHIRLEY A		43 NELSON CIR	0.40	\$54,014	\$105,415	\$159,429
DESPRES, MATHEW T	%DESPRES	58 NORTH ST	1.50	\$49,520	\$138,387	\$187,907
DESPRES, MATTHEW T		WINDY FIELDS LN	0.55	\$46,670	\$0	\$46,670
DESPRES, MICHAEL D		307 SQUANTUM RD	2.20	\$56,743	\$145,506	\$202,249
DESPRES, PAUL	DESPRES, PEGGY	HADLEY RD	2.20	\$29,708	\$0	\$29,708
DESPRES, PAUL J	DESPRES, PEGGY A	134 HADLEY RD	2.30	\$59,111	\$187,536	\$246,647
DESROSIERS, CHERYL A	AREIAS, BOBY C	24 LAKEWOOD DR	1.01	\$54,916	\$139,106	\$194,022
DESROSIERS, GARY	DESROSIERS, KENNETH	17 FOREST PARK	0.00	\$0	\$14,153	\$14,153
DESROSIERS, WAYNE A	DESROSIERS, MARCIA M	23 COBURN WAY	0.76	\$0	\$167,666	\$167,666
DESTEPH, THOMAS		1 DUSTIN LN	0.76	\$0	\$158,365	\$158,365
DETORO, ARTHUR S	DETORO, CARLEEN E	24 SCHOOL ST	0.16	\$35,896	\$133,150	\$169,046
DEVENS TRUSTEE, RONALD W	DEVENS TRUSTEE, SHEILA A	7 OAK ST	1.02	\$41,080	\$118,440	\$159,520
DEVENS, DAVID R		36 ROWLEY CIR	0.52	\$54,589	\$102,402	\$156,991
DEVLIN PROPERTY MANAGEMENT LLC		11 CHARLONNE ST	0.24	\$45,475	\$139,835	\$185,310
DEVLIN, ALAN G		70 PROSPECT ST	0.34	\$52,798	\$128,382	\$181,180
DEVLIN, JUDITH P	TRUSTEE OF J DEVLIN REV TRUST	11 SUNNYFIELD DR	0.90	\$45,320	\$128,416	\$173,736

Owners Name	Co-grantee's Name	Location	Land Area in Acres	Total Assessed Land Value	Total Assessed Improvements	Total Assessed Parcel Value
DEVLIN, KATHLEEN P	DEVLIN, RITA M	171 HADLEY RD	5.53	\$69,010	\$237,682	\$306,692
DEVLIN, LAURA	COPP, FREDERICK	48 LAKEWOOD DR	4.42	\$92,589	\$111,905	\$204,494
DEVLIN, MATTHEW P		4 GROVE ST	0.18	\$38,029	\$34,372	\$72,401
DEVLIN, MATTHEW P		8 BLAKE ST	0.22	\$30,091	\$122,464	\$152,555
DEVLIN, THERESA M		75 FOREST PARK	0.00	\$0	\$31,938	\$31,938
DEWEES, DARREN W	DEWEES, BERNADETTE	314 SQUANTUM RD	2.08	\$58,126	\$80,838	\$138,964
DEWING, AMANDA L		6 DUVAL COOP MH PARK	0.00	\$0	\$21,736	\$21,736
DG STRATEGIC II LLC		95 PETERBOROUGH ST	1.63	\$63,745	\$508,154	\$571,899
DIAB, JOSEPH P	DIAB, VERONIKA	50 SAWTELLE RD	1.25	\$55,636	\$136,479	\$192,115
DILL, JAMES R		11 GROVE ST	0.26	\$38,848	\$69,624	\$108,472
DILLINGHAM, MELISSA		26 COBURN WAY	0.76	\$0	\$177,836	\$177,836
DION, BRANDON	DION, ANDRIA	11 HAMILTON CT	0.32	\$37,066	\$137,250	\$174,316
DIONNE, ERIC M	DIONNE, STEPHANIE L	369 NORTH ST	2.06	\$58,327	\$91,070	\$149,397
DIONNE, MICHAEL R	DIONNE, LINDA M	25 LAWRENCE ST	1.48	\$56,733	\$142,143	\$198,876
DIONNE, NORMA A		44 RIVER ST	0.47	\$39,513	\$93,820	\$133,333
DIONNE, PAUL F	DIONNE, PATRICIA E	45 RIVER ST	0.35	\$39,182	\$92,896	\$132,078
DIONNE, REBECCA A		25 CHARLONNE ST #4	0.31	\$0	\$139,475	\$139,475
DIRUSSO, DONNA		5 ST JEAN ST	0.18	\$38,015	\$67,102	\$105,117
DISHONG, GEORGE W	DISHONG, EVA T	40 BRYANT RD	5.00	\$74,086	\$225,611	\$299,697
DJF PROPERTIES LLC		283 SQUANTUM RD	3.64	\$60,192	\$128,240	\$188,432
DOANE TRUSTEE, THOMAS A	DOANE TRUSTEE, CHRISTINE A	174 GREAT RD	2.50	\$86,358	\$233,259	\$319,617
DODGE, JAMES G	DODGE, VIRGINIA B	24 COBURN WAY	0.76	\$0	\$164,604	\$164,604
DODGE, RAYMOND T	DODGE, ARLENE J	155 NUTTING RD	0.69	\$47,188	\$88,062	\$135,250
DOHERTY, JOHN P	HARRINGTON, LESLIE A	478 NORTH ST	3.24	\$62,140	\$104,641	\$166,781
DOIRON, AIMEE	DOIRON, JEAN	495 DUBLIN RD	5.70	\$94,428	\$71,188	\$165,616
DONAHUE, ROBERT J		346 NORTH ST	1.96	\$58,057	\$112,599	\$170,656
DONNELLY, JANET M	DONNELLY, PATRICIA A	153 SQUANTUM RD	1.00	\$54,886	\$117,365	\$172,251
DONNELLY, PATRICIA A	DONNELLY, JANET	90 AMOS FORTUNE RD	0.00	\$0	\$0	\$0
DONOVAN, GLENN A	DONOVAN, JACQUELINE M	32 RIVER ST	0.23	\$38,573	\$93,006	\$131,579
DONOVAN, LAWRENCE E	DONOVAN, BERNICE T	17 JENNIFER LN	1.03	\$54,976	\$150,277	\$205,253
DONTJE, TERRY D	DONTJE, CYNTHIA C	385 MAIN ST	1.10	\$64,520	\$283,537	\$348,057
DOREMUS, DAVID E	DOREMUS, DOROTHY	17 NUTTING RD	0.96	\$40,900	\$81,465	\$122,365
DOREMUS, NATHAN G		23 NUTTING RD	1.03	\$39,110	\$101,292	\$140,402
DOUGLAS, CHARLES N		546 NORTH ST	29.00	\$60,275	\$93,528	\$153,803
DOWD, KELLY E	GREGORY, BRANWEN	829 MOUNTAIN RD	5.02	\$58,332	\$111,659	\$169,991
DOWD, MICHAEL M	GIROUARD, HEATHER M	28 RIVER ST	0.30	\$38,943	\$120,784	\$159,727
DOWER, WALTER R	DOWER, ANNA M	36 PROSPECT ST	0.51	\$46,550	\$91,483	\$138,033
DOWLAND, DAVID C	DOWLAND, LARA K	209 INGALLS RD	3.13	\$61,810	\$187,323	\$249,133
DPD PROPERTIES LLC		MARIA DR	2.62	\$60,255	\$0	\$60,255
DPD PROPERTIES LLC		MARIA DR	37.52	\$84,538	\$0	\$84,538
DPD PROPERTIES LLC		MARIA DR	0.83	\$2,490	\$0	\$2,490
DRACHMAN, DORI		61 ANNETT RD	13.00	\$38,945	\$76,315	\$115,260
DRAEGER, LAURA J		3 ERIN LN	0.43	\$46,268	\$129,896	\$176,164
DRAPER, JUDITH YOUNG		133 PARKER RD	10.50	\$80,631	\$125,717	\$206,348
DREW TRUSTEE, DORIS E		3 HATHORN RD	2.82	\$51,681	\$115,614	\$167,295
DREW, DANA M		32 GILMORE POND RD	0.58	\$46,760	\$129,852	\$176,612
DREW, JAMES L	DREW, LESLIE & PETER D	4 MONADNOCK VIEW DR	2.70	\$70,567	\$129,466	\$200,033
DREW, MARY M	DYER, SAMUEL W	20 PARENT ST	0.41	\$46,257	\$110,988	\$157,245
DREW, MICHAEL G	GISH, JENNIFER L	292 NORTH ST	1.30	\$56,062	\$141,242	\$197,304
DRISCOLL REVOC TRUST, WILLIAM M		16 HEATH RD	18.00	\$67,057	\$212,777	\$279,834
DRISCOLL REVOC TRUST, WILLIAM M		HEATH RD	4.00	\$871	\$0	\$871
DRISCOLL, DAVID M	DRISCOLL, PATRICIA B	MOUNTAIN RD	11.21	\$1,257	\$0	\$1,257
DRISCOLL, LAURENCE J	DRISCOLL, PATRICIA E	93 PETERBOROUGH ST	2.08	\$58,126	\$105,643	\$163,769
DRISCOLL, SEAN M	DRISCOLL, JUDITH M	182 MOUNTAIN RD	6.65	\$72,370	\$185,904	\$258,274
DUBE, PIERRE J	DUBE, GAYLE M	78 NUTTING RD	0.47	\$46,430	\$92,560	\$138,990
DUBLIN, PETER H	DUBLIN, JANA W	82 HUNT RD	6.15	\$72,492	\$122,585	\$195,077
DUBOIS, UNDA		17 CROSS ST	0.23	\$38,573	\$101,029	\$139,602
DUCHAIINE, MICHAEL		9 FOREST PARK	0.00	\$0	\$16,548	\$16,548
DUESENBERY TRUST, JAMES S	DUESENBERY TRUST, MARGARET T	GILMORE POND RD	1.34	\$75,180	\$0	\$75,180
DUESENBERY TRUST, JAMES S	DUESENBERY TRUST, MARGARET T	550 GILMORE POND RD	1.36	\$213,717	\$118,954	\$332,671
DUESENBERY TRUST, JAMES S	DUSENBERY TRUST, MARGARET T	GILMORE POND RD	7.50	\$100,155	\$0	\$100,155
DUGGAN, ROSEMARY		39 TURNPIKE RD	0.23	\$45,386	\$211,475	\$256,861
DUMAIS, NICHOLAS R	LUHTJARV, ANITA M	12 ST JEAN ST	0.35	\$39,031	\$99,499	\$138,530
DUMONT TRUSTEE, JAMES E	DUMONT TRUSTEE, PATRICIA M	308 SQUANTUM RD	1.86	\$57,466	\$124,030	\$181,496
DUNCAN, PETER H	DUNCAN, DEIRDRE	11 SPRUCE ST	0.20	\$38,246	\$74,156	\$112,402
DUNN, KATHLEEN		17 COLTON DR	0.76	\$0	\$151,647	\$151,647
DUNN, ROBERT W	DUNN, SALLY B	251 GILSON RD	7.60	\$107,097	\$152,420	\$259,517
DUNNING JR, LLOYD		LEHTINEN RD	38.00	\$4,118	\$0	\$4,118
DUNNING JR, LLOYD		141 LEHTINEN RD	67.00	\$48,364	\$54,389	\$102,753
DUNNING, COURTNEY		26 EASTWOOD DR	1.37	\$53,113	\$149,536	\$202,649
DUPRE, KASSANDRA E		744 GILMORE POND RD	1.18	\$61,524	\$104,464	\$165,988
DUPUIS TRUSTEE, KEITH A	DUPUIS TRUSTEE, LEAH A	SAWTELLE RD	18.60	\$2,790	\$0	\$2,790
DUPUIS TRUSTEE, KEITH A	DUPUIS TRUSTEE, LEAH A	SAWTELLE RD	15.00	\$42,300	\$0	\$42,300
DUPUIS TRUSTEE, KEITH A	DUPUIS TRUSTEE, LEAH A	35 SAWTELLE RD	2.10	\$58,186	\$246,985	\$305,171
DUPUIS, BRIAN S	DUPUIS, LISA M	194 INGALLS RD	5.10	\$67,720	\$175,063	\$242,783
DUPUIS, BRIAN S		40 WEBSTER ST	0.13	\$49,551	\$71,661	\$121,212
DUQUETTE, MARY K	DUQUETTE, KENNETH P	311 FITZWILLIAM RD	0.67	\$46,991	\$101,652	\$148,643
DURAND, KENNETH M	DURAND, MICHELLE C	12 UNION ST	0.07	\$23,223	\$76,854	\$100,077
DURAND, KENNETH M	DURAND, MICHELLE C	262-272 FITZWILLIAM RD	4.80	\$66,820	\$142,482	\$209,302
DURDEN, MARY JANE		22 KEVIN LN	0.52	\$46,580	\$96,841	\$143,421

Owners Name	Co-grantee's Name	Location	Land Area in Acres	Total Assessed Land Value	Total Assessed Improvements	Total Assessed Parcel Value
DURGIN, PENNY	FARINA, GINO	331 MOUNTAIN RD	1.60	\$57,151	\$123,666	\$180,817
DURHAM, JAMES S	DURHAM, SHARYN W	83 PRESCOTT RD	1.56	\$54,412	\$251,130	\$305,542
DURKEE/JACOBS INC		THORNDIKE POND RD	0.10	\$156,278	\$4,578	\$160,856
DURKEE/JACOBS INC		402 THORNDIKE POND RD	2.69	\$94,326	\$81,159	\$175,485
DURNAN, JAYMIE		3 FISKE RD	16.00	\$59,975	\$185,137	\$245,112
DURNAN, JAYMIE		4 FISKE RD	113.00	\$125,588	\$89,661	\$215,249
DUSENBERRY, JULIA M		12 FOREST PARK	0.00	\$0	\$62,076	\$62,076
DUSZA, NICHOLAS		120 PROCTOR RD	3.96	\$64,300	\$142,871	\$207,171
DUVAL, EDWARD T	DUVAL, STEPHANIE A	54 WEBSTER ST	0.17	\$37,914	\$107,138	\$145,052
DUVAL, JEANNE M		9 ELLISON ST	0.59	\$39,835	\$181,951	\$221,786
DUVAL, MELVIN	DUVAL, IRENE M	58 RIVER ST	5.50	\$57,931	\$83,268	\$141,199
DUVAL, STEVEN A		24 CROSS ST	0.22	\$38,428	\$111,732	\$150,160
DUVAL, WILLARD L	DUVAL, JEANNE H	25 ROWLEY CIR	0.44	\$54,240	\$118,324	\$172,564
DUVAL'S COOP MH PARK		BALDWIN RD	5.06	\$185,485	\$7,020	\$192,505
EARLEY, ADELL F		30 COBURN WAY	0.76	\$0	\$153,258	\$153,258
EAST JAFFREY REALTY TRUST	% BANKER REAL ESTATE	2 MAIN ST	0.49	\$69,795	\$299,235	\$369,030
EASTERN QUAD LLC		PLANTATION DR	3.99	\$193,780	\$0	\$193,780
EASTERN QUAD LLC		PLANTATION DR	3.20	\$154,551	\$0	\$154,551
EASTERN QUAD LLC		PLANTATION DR	2.79	\$134,191	\$0	\$134,191
EASTMILL DEVELOPMENT LLC		15 PETERBOROUGH ST	0.20	\$6,708	\$4,182	\$10,890
EASTMILL DEVELOPMENT LLC		8 MAIN ST	2.06	\$0	\$0	\$0
EASTON, ROBERT J	EASTON, PAMELA L	263 GILSON RD	2.79	\$123,764	\$259,724	\$383,488
EATON, DEBORAH A	% D CHARLONNE	351 NORTH ST	2.05	\$56,258	\$101,448	\$157,706
EAVES, HOWARD B	EAVES, JEAN L	MILLIKEN RD REAR	12.50	\$2,350	\$0	\$2,350
EAVES, HOWARD B	EAVES, JEAN L	NORTH ST (REAR)	2.00	\$170	\$0	\$170
EAVES, HOWARD B	EAVES, JEAN L	TOWN FARM RD	36.25	\$5,366	\$0	\$5,366
EAVES, HOWARD B	EAVES, JEAN L	9 TOWN FARM RD	16.00	\$57,721	\$165,708	\$223,429
EAVES, NATHANIEL S	EAVES, AMY E	3 BURLINGTON ST	0.27	\$45,750	\$121,430	\$167,180
EAVES, PATRICIA S	MARTIN, BRIAN A	426 NORTH ST	6.00	\$74,420	\$124,647	\$199,067
EAVES, RAY D		NORTH ST	4.50	\$54,158	\$0	\$54,158
EDSCORN, CHRISTOPHER M	EDSCORN, CAROL ANN	15 CARRIAGE HILL DR	0.49	\$54,290	\$106,796	\$161,086
EDWARDS REV TRUST, BRUCE R		23 RIVER ST	0.09	\$55,037	\$135,722	\$190,759
EICHERT, PETER J	EICHERT, ROBIN C	306 HADLEY RD	0.75	\$47,372	\$114,726	\$162,098
EICHORN, FREDERICK F	EICHORN, KATHLEEN E	19 TYLER HILL RD	1.11	\$55,216	\$111,813	\$167,029
EK, CHANTHY R		164 NUTTING RD	0.55	\$46,718	\$105,994	\$152,712
ELLIOTT, DAVID V	ELLIOTT, WENDY E	43 MONADNOCK VIEW DR	1.05	\$64,033	\$169,971	\$234,004
ELLIOTT, GERALD G	ELLIOTT, DEBORAH A	232 NORTH ST	1.12	\$52,202	\$125,264	\$177,466
ELLIS ET AL, DENNIS M	ELLIS, BETTY L	AMOS FORTUNE RD	3.72	\$69,773	\$0	\$69,773
ELLIS ET AL, DENNIS M	ELLIS, BETTY L	100 AMOS FORTUNE RD	0.00	\$0	\$23,315	\$23,315
ELLIS, BRUCE K	ELLIS, BRENDA J	10 HARLING ST	1.00	\$54,886	\$107,151	\$162,037
ELLIS, DENNIS M	ELLIS, BETTY L	92 AMOS FORTUNE RD	0.00	\$0	\$13,034	\$13,034
ELLISON, SARAH F		564 GILMORE POND RD	2.11	\$224,036	\$141,376	\$365,412
ELLSTON JR, CLIFFORD	ELLSTON, PAUL ROBERT	493 MOUNTAIN RD	2.00	\$58,370	\$111,350	\$169,720
EMBERLEY TRUSTEE, RICHARD H	EMBERLEY TRUSTEE, SARAH E	112 CRESTVIEW DR	2.08	\$58,893	\$150,469	\$209,362
EMD MILLIPORE CORP	% A/P; MAIL STOP HQAP	11 PRESCOTT RD	51.73	\$761,743	\$6,007,651	\$6,769,394
EMERSON, MARY HOPE		693 MOUNTAIN RD	78.40	\$82,402	\$170,557	\$252,959
EMERY, STEPHEN E	FREMETH, CARYN B	8 MAIN ST #12	0.00	\$0	\$226,068	\$226,068
EMOND, LIANE L		34 NORTH ST	0.20	\$38,246	\$76,109	\$114,355
EPPS, DANIEL P		82 FOREST PARK	0.00	\$0	\$26,400	\$26,400
EPSTEIN, BEATRICE		558 DUBLIN RD	4.20	\$415,240	\$127,412	\$542,652
ERAMO, DONNA M	ERAMO, PASQUALE	417 GILMORE POND RD	2.88	\$82,938	\$197,737	\$280,675
ERKAT LLC		5 SAWMILL DR	0.00	\$0	\$183,427	\$183,427
ERKAT LLC		SAWMILL DR	5.50	\$0	\$163,421	\$163,421
ERLING, MARIA E	SPANGLER JR ET AL, JOHN R	343 WOODBOUND RD	0.17	\$52,131	\$79,124	\$131,255
ESTES, KENNETH	ESTES, PATRICIA	13 FOREST PARK	0.00	\$0	\$15,075	\$15,075
ESTY, WAYNE M	ESTY, LAURA J	58 TOWN FARM RD	2.00	\$58,370	\$169,526	\$227,896
FAFARD, TRAVIS D		18 PETERBOROUGH ST	0.00	\$0	\$66,742	\$66,742
FARIS, FOUAD	FARIS, KAREN C	58 PERRY RD	1.44	\$49,401	\$201,900	\$251,301
FARMER, CHARLES V	FARMER, PATRICIA J	4 FELCH LANE	0.57	\$46,927	\$142,285	\$189,212
FARNUM, GORDON K	FARNUM, CATHERINE E	44 SQUANTUM RD	0.23	\$45,386	\$81,335	\$126,721
FARRELL, ROBERT L	FARRELL, JOAN M	159 SQUANTUM RD	4.14	\$73,453	\$180,987	\$254,440
FARRIS, SCOTT D	FARRIS, JANE S	737 NORTH ST	5.23	\$68,110	\$188,679	\$256,789
FAUTEUX, MARC N	SULLIVAN FAUTEUX, GILLIAN S	6 FOREST PARK	0.00	\$0	\$14,313	\$14,313
FAVREAU, TIMOTHY J	FAVREAU, BARBARA	BRIGHAM RD REAR	51.80	\$4,403	\$0	\$4,403
FAZIO, ELIZABETH A		25 CHARLONNE ST #8	0.31	\$0	\$142,299	\$142,299
FEDERAL NATIONAL MORTGAGE ASSOC		11 LIBBY CT	0.25	\$45,629	\$93,006	\$138,635
FEDERAL NATIONAL MORTGAGE ASSOC		48 FITZWILLIAM RD	3.14	\$61,840	\$254,728	\$316,568
FEDERAL NOTIONAL MORTGAGE ASSOC		67 MILLIKEN RD	3.14	\$61,840	\$169,151	\$230,991
FEELEY JR, HUGH	FEELEY, PATRICIA	GIBBS RD	3.70	\$66,655	\$0	\$66,655
FEIKER, BETSY A		9 ST JEAN ST	0.15	\$37,701	\$127,416	\$165,117
FEILE, ROBERT K	FEILE, BARBARA	MOUNTAIN RD	5.23	\$68,110	\$0	\$68,110
FELTMAN FAM TRST, RICHARD C	% JERULA G PAQUETTE	62 STRATTON RD	0.23	\$45,386	\$15,429	\$60,815
FERNALD, RICHARD T	FERNALD, MELISSA	4 MARK ST	0.46	\$39,400	\$142,848	\$182,248
FERNALD, RICHARD T		5 MARK ST	0.25	\$22,869	\$25,439	\$48,308
FERRELL, PAUL C		82 STRATTON RD	0.14	\$44,211	\$94,172	\$138,383
FEY ET AL, DAWN MARIE	FEY, GARY R	MICHIGAN RD	3.50	\$62,386	\$192	\$62,578
FEY ET AL, DAWN MARIE	FEY, GARY R	26 MICHIGAN RD	0.46	\$46,488	\$63,973	\$110,461
FIELD TRUSTEE, JOHN O		38 MONADNOCK VIEW DR	11.00	\$49,188	\$159,196	\$208,384
FIELD, JOHN D		29 HATHORN RD	70.00	\$57,921	\$117,462	\$175,383
FILZ, ANITA J		48 NUTTING RD	0.51	\$46,550	\$89,941	\$136,491

* = Tax Exempt

Owners Name	Co-grantee's Name	Location	Land Area in Acres	Total Assessed Land Value	Total Assessed Improvements	Total Assessed Parcel Value
FINLEY TRUSTEE, SEGRID W		45 HOWARD HILL RD	0.34	\$46,044	\$67,603	\$113,647
* FIRST CHURCH IN JAFFREY		14 LABAN AINSWORTH WAY	0.69	\$63,290	\$620,645	\$683,935
FISCHER-VAN HOUTE, INGRID	ROTTINGHUIS, FREDERIQUE C	236 SQUANTUM RD	1.08	\$96,290	\$129,712	\$226,002
FISH TRUSTEE, LILLIAN M		12 PARENT ST	0.22	\$45,232	\$125,000	\$170,232
FISHER, JAMES A	FISHER, ALISA M	54 LACY RD	1.02	\$49,283	\$82,281	\$131,564
FLECK, ERIC	WILKINS-FLECK, HOLLY	68 NUTTING RD	1.19	\$48,590	\$77,968	\$126,558
FLESHER TRUSTEE, GRACE A	SELIGMAN TRUSTEE, LEAF	177 DUBLIN RD	10.74	\$63,580	\$29,952	\$93,532
FLESHER TRUSTEE, GRACE A	SELIGMAN TRUSTEE, LEAF	179 DUBLIN RD	9.97	\$63,749	\$134,462	\$198,211
FLETCHER, CHARLES G	FLETCHER, SUSAN H	91 HEATH RD	12.01	\$64,815	\$181,078	\$245,893
FLETCHER, KEVIN D	FLETCHER, TRISHA M	75 CRESTVIEW DR	2.87	\$61,361	\$178,856	\$240,217
FLEWELLING, PETER A		59 SQUANTUM RD	0.75	\$47,372	\$124,956	\$172,328
FLYING POODLE LLC		121 MAIN ST	0.00	\$0	\$294,523	\$294,523
FLYNN, MARY JO		83 FOREST PARK	0.00	\$0	\$29,123	\$29,123
FOISY, SEAN TODD		5 CHESHIRE ST	0.40	\$39,204	\$103,109	\$142,313
FOLEY TRUSTEE, CYNTHIA G		723 NORTH ST	3.18	\$59,076	\$374,588	\$433,664
FOLEY, CRAIG A	SPIERS, SARAH J	29 MCCOY RD	3.34	\$71,653	\$181,017	\$252,670
FONTAINE, SCOTT M	FONTAINE, MORISA JO	1 EMERY RD	0.85	\$50,357	\$62,312	\$112,669
FOREST PARK TENANTS ASSOC COOP	% HODGES DEVELOP CORP.	34 FOREST PARK	0.00	\$0	\$20,443	\$20,443
FOREST PARK TENANTS ASSOC COOP	% HODGES DEVELOPMENT CORPORATION	FOREST PARK	44.39	\$2,918,626	\$3,665	\$2,922,291
FOREST RAMP ASSOCIATION INC	%PATTI POTTER	THORNDIKE POND RD	4.60	\$21,788	\$0	\$21,788
FORGRAVE, BENJAMIN P	FORGRAVE, KATRINA M	9 RUE DESCHENES	0.32	\$80,498	\$60,627	\$141,125
FORREST, WILLIAM R	WALUCK, CATHERINE M	38 BALDWIN RD	2.16	\$50,809	\$73,056	\$123,865
FORRY, DAVID L	FORRY, KATHRYN C	476 SQUANTUM RD	1.25	\$55,200	\$151,005	\$206,205
FOUGERE HOMES LLC		366 SQUANTUM RD	0.62	\$46,992	\$95,803	\$142,795
FOUGERE, DANIEL J		50 WEBSTER ST	0.17	\$49,288	\$107,990	\$157,278
FOUND JR, ERNEST M		222 GILSON RD	2.50	\$364,815	\$126,661	\$491,476
FOURNIER, WREN M		182 NUTTING RD	1.21	\$55,516	\$63,644	\$119,160
FRANK REVOC TRUST, JONATHAN H	% JONATHAN H FRANK	38 STRATTON RD	1.60	\$49,820	\$357,029	\$406,849
FRANKLIN, DANIEL W	FRANKLIN, SHOKO S	24 PARK VIEW LN	2.87	\$54,833	\$102,883	\$157,716
FRANZEN-LANGA, ROBERT	FRANZEN-LANGA, EMILY M	277 HADLEY RD	4.30	\$58,786	\$107,710	\$166,496
FRITZ PERSONAL RESIDENCE TRUST AGREEMENT	% WILLIAM F FRITZ	96 GILSON RD	0.92	\$300,570	\$141,938	\$442,508
FRILING LLC		24 SAWMILL DR	0.00	\$0	\$71,487	\$71,487
FRYER, STEPHEN F	FRYER, CHRISTINE	6 KEVIN LN	1.03	\$54,976	\$207,748	\$262,724
FRYKLUND, RUSSELL J		INGALLS RD	0.70	\$2,439	\$0	\$2,439
FRYKLUND, RUSSELL J		188 INGALLS RD	5.10	\$67,720	\$117,887	\$185,607
FUKUDA, GLEN N	FUKUDA, DIANE P	337 SQUANTUM RD	6.05	\$69,733	\$105,795	\$175,528
FULTON, JUNE E		21 BURRINGTON ST	0.40	\$46,174	\$93,097	\$139,271
FUNARI, ROY J		125 FOREST PARK	0.00	\$0	\$39,503	\$39,503
FURLONG, SHAUN M	FURLONG, TIMOTHY T	8 MAIN ST #11	0.00	\$0	\$226,317	\$226,317
FURNIVAL, BARRY J	FURNIVAL, ANN MARIE	158 GREAT RD	5.00	\$99,436	\$289,531	\$388,967
FURZE, RICHARD C	FURZE, CATHY J	PARADISE LN	0.52	\$46,661	\$13,900	\$60,561
FURZE, RICHARD C	FURZE, CATHY J	11 PARADISE LN	0.70	\$47,263	\$164,160	\$211,423
FYLEX HOUSING ASSOCIATES		18 GILMORE POND RD	7.88	\$103,939	\$972,143	\$1,076,082
GAGLIARDI TRUSTEE, FREDERICK J	GAGLIARDI TRUSTEE, BONNIE F	55 DEAN FARM RD	2.00	\$58,370	\$178,084	\$236,454
GAGNON, A SPENCER	GAGNON, JESSICA	81 RED GATE RD	5.00	\$64,806	\$210,001	\$274,807
GAGNON, LANCE H		65 LACY RD	1.20	\$47,209	\$86,285	\$133,494
GALLAGHER, ALEXANDER	PELLETIER, CORREL A	5 SHORT ST	0.23	\$38,573	\$100,658	\$139,231
GALLAGHER, TERI L		95 MOUNTAIN RD	0.40	\$46,174	\$48,119	\$94,293
GAP MOUNTAIN, LAND TRUST AT		BULLARD RD	59.24	\$4,206	\$0	\$4,206
GAP MOUNTAIN, LAND TRUST AT		BULLARD RD	2.46	\$54,990	\$0	\$54,990
GAP MOUNTAIN, LAND TRUST AT		BULLARD RD	22.16	\$56,388	\$0	\$56,388
GAP MOUNTAIN, LAND TRUST AT		OLD MILL RD	10.00	\$15,753	\$0	\$15,753
GARABRANT, MATTHEW R	CHASE, JESSICA L	385 SQUANTUM RD	2.00	\$55,272	\$196,776	\$252,048
GARFIELD IRREVOCABLE TRUST, CURT		PROCTOR RD	15.74	\$863	\$0	\$863
GARFIELD TRUSTEE, DONALD C		28 BURRINGTON ST	0.28	\$45,739	\$102,512	\$148,251
GARRETSON, CAROLYN D	YOUNG, HARRY L	125 JAQUITH RD	44.00	\$52,360	\$162,384	\$214,744
GARRETSON, CAROLYN D	YOUNG, HARRY L	23-43 JAQUITH RD	17.00	\$1,029	\$0	\$1,029
GARRETSON, CAROLYN D	YOUNG, HARRY L	46-56 JAQUITH RD	33.70	\$858	\$0	\$858
GASPAR, JOHN N	STOCKDALE-GASPAR, RITA M	58 PRESCOTT RD	1.00	\$54,886	\$101,118	\$156,004
GAUDET, MICHAEL E	GAUDET, SANDRA M	34 COBURN WAY	0.76	\$0	\$150,654	\$150,654
GAUTHIER, ALFRED P	GAUTHIER, CAROL A	7 BROOK ST	0.22	\$38,428	\$79,831	\$118,259
GAUTHIER, ERIC	GAUTHIER, SERRA	94 PERRY RD	1.34	\$49,152	\$162,434	\$211,586
GAUTHIER, ROSS	GAUTHIER, SHERRY A	78 PROSPECT ST	0.70	\$54,458	\$80,862	\$135,320
GAUTHIER, ROSS A	BEAUCHAMP, SHERRY A	82 MOUNTAIN RD	1.85	\$54,066	\$254,485	\$308,551
GAUTHIER, STEVEN		119 PETERBOROUGH ST	0.74	\$71,237	\$107,718	\$178,955
GAUTHIER, STEVEN R		75 WEBSTER ST	1.69	\$72,144	\$58,699	\$130,843
GEDENBERG JR, PETER G	GEDENBERG, CAROLYN A	1 MAPLE ST	0.39	\$35,337	\$173,224	\$208,561
GEHLBACH, CAROL W		225 GILSON RD	8.70	\$140,250	\$332,639	\$472,889
GEHNRIK, RICHARD T	GEHNRIK, CYNTHIA A	112 FITZWILLIAM RD	8.00	\$98,546	\$266,774	\$365,320
GENS, MICHAEL L	GENS, SHIRLEY M	13 PINE ST	0.23	\$38,573	\$80,777	\$119,350
GENTER, ELIZABETH H	HAMMER, JOHN R	71 BRYANT RD	8.00	\$90,574	\$114,151	\$204,725
GENTLE, DANIEL B	GENTLE, BEVERLY M	14 EVERGREEN LN	2.80	\$68,302	\$240,612	\$308,914
GENTRY, DANIEL W		6 GROVE ST	0.15	\$37,701	\$57,842	\$95,543
GEORGE, MICHAEL STEWART	GEORGE, CATHY HAGSTROM	EVERGREEN LN	36.00	\$2,046	\$0	\$2,046
GEORGE, MICHAEL STEWART	GEORGE, CATHY HAGSTROM	78 COLEMAN RD	150.00	\$66,052	\$237,741	\$303,793
GERAGHTY, KENNETH G	GERAGHTY, PAULA	74 GREAT RD	52.20	\$8,179	\$0	\$8,179
GERAGHTY, KENNETH G		520 MOUNTAIN RD	1.84	\$86,562	\$76,905	\$163,467
GERAGHTY, KENNETH G		74 GREAT RD	119.00	\$115,985	\$1,094,265	\$1,210,250
GERDE, JOANN	GERDE, JAY A	56 FOREST PARK	0.00	\$0	\$26,328	\$26,328
GETTY ET AL, JULIANNA	% JULIO & BERNADETTE MEI	43 SQUANTUM RD	0.37	\$46,095	\$143,241	\$189,336

* = Tax Exempt

Owners Name	Co-grantee's Name	Location	Land Area in Acres	Total Assessed Land Value	Total Assessed Improvements	Total Assessed Parcel Value
GETTY JR TRUSTEE ET AL, GORDON A	THOIN TRUSTEE ET AL, JAMES R	RED GATE RD	44.00	\$4,972	\$0	\$4,972
GETTY JR TRUSTEE, GORDON A	GETTY TRUSTEE, JULIANNA M	419 GREAT RD	7.16	\$84,354	\$172,887	\$257,241
GFA FEDERAL CREDIT UNION		95 NUTTING RD	1.20	\$48,620	\$276,402	\$325,022
GIBBONS, HENRY H		21 NORTH ST	0.10	\$43,691	\$133,343	\$177,034
GIBSON, REBECCA KAISER	GIBSON, CHARLES L	55 SHAKER FARM RD SOUTH	13.40	\$62,437	\$182,026	\$244,463
GIFFORD, LAURA M		43 TURNPIKE RD	0.23	\$38,573	\$212,943	\$251,516
GILBERT TRUSTEE, CHANDLER W	GILBERT TRUSTEE, BARBARA G	23 PARSONS LN	1.30	\$74,952	\$170,793	\$245,745
GILES, CHRISTOPHER S	MACKENZIE, MARCIE L	8 PARENT ST	0.21	\$45,100	\$130,149	\$175,249
GILES, RONALD E	GILES, BARBARA S	256 SQUANTUM RD	0.81	\$57,513	\$74,834	\$132,347
GILLESPIE, HENRY R	GILLESPIE, DOREEN G	224 DUBLIN RD	1.64	\$77,153	\$149,509	\$226,662
GILMAN, RICHARD E		39 FOREST PARK	0.00	\$0	\$22,299	\$22,299
GILMORE ET AL, CYNTHIA C	CHENEY, RICHARD C	186 GILSON RD	2.20	\$359,370	\$34,879	\$394,249
GILMORE REALTY TRUST, B W	% ANDREA SULLIVAN	PEABODY HILL RD	277.20	\$29,817	\$0	\$29,817
GILMORE REALTY TRUST, BW	% ANDREA SULLIVAN	PEABODY HILL RD	2.00	\$170	\$0	\$170
GILROY TRUSTEE, MARTHA W		78 HARKNESS RD	1.80	\$68,215	\$155,561	\$223,776
GINIEWICZ, JAMES S	DUCHARME, WHITNEY L	130 MAIN ST	1.12	\$38,180	\$103,302	\$141,482
GINSBURG, EDWARD M		176 GILSON RD	2.39	\$338,350	\$248,568	\$586,918
GIRAGOSIAN, LINDA K		31 CUTTER HILL RD	1.19	\$97,037	\$222,019	\$319,056
GIRARD, KERRY J		27 GOODNOW ST	1.55	\$42,670	\$78,032	\$120,702
GIRBACH, SHEILA		12 LIBBY CT	0.60	\$47,045	\$119,543	\$166,588
GIROUARD, NORMAN J		78 STRATTON RD	0.60	\$46,820	\$132,797	\$179,617
GIVEN III TRUSTEE, AYLMER H		62 CRESTVIEW DR	3.45	\$62,770	\$256,467	\$319,237
GIVEN TRUST, MICHAEL A		520 NORTH ST	3.43	\$62,710	\$182,366	\$245,076
GIVEN, DIANE PAQUETTE		20 LACY RD	0.62	\$54,041	\$98,778	\$152,819
GIVEN, JOHN P		148 MAIN ST	0.47	\$35,430	\$64,983	\$100,413
GIVEN, JOHN P		150 MAIN ST	0.47	\$37,430	\$109,366	\$146,796
GIVEN, MARY D		73 NORTH ST	0.51	\$46,550	\$101,520	\$148,070
GIVEN, STEPHEN A	ENEGUESS, KATHARINE A	56 CRESTVIEW DR	2.58	\$46,078	\$302,291	\$348,369
GLIMENAKIS, WILLIAM G	GLIMENAKIS, JAMES & ANTHONY	28 PETERBOROUGH ST	1.20	\$82,928	\$199,751	\$282,679
GLIMENAKIS, WILLIAM G		CHRISTIAN CT	0.14	\$7,501	\$0	\$7,501
GLOBAL MONTELLO GROUP CORP		50 PETERBOROUGH ST	0.93	\$78,996	\$681,661	\$760,657
GLODGETT, THEODORE L	GLODGETT, RENEE M	235 FITZWILLIAM RD	1.60	\$57,151	\$111,863	\$169,014
GODINE PUBLISHER INC, DAVID R	COTTAGE ST TRUST	426 NUTTING RD	2.50	\$75,141	\$6,500	\$81,641
GOEN SR, ANDREW J	GOEN, TENA M	161 SHERWOOD LN	1.35	\$75,272	\$197,796	\$273,068
GOLDEN, PATRICIA A		54 FOREST PARK	0.00	\$0	\$24,598	\$24,598
GOLISANO, JAMES A		49 PROSPECT ST	0.46	\$46,486	\$91,488	\$137,974
GOMES, MATTHEW J		25 PETERBOROUGH ST	0.55	\$29,468	\$138,051	\$167,519
GONYOU, ANDREA L	GONYOU, SHAUN C	32 PROSPECT ST	1.50	\$49,520	\$110,069	\$159,589
GOOD, EVA E	LAFOND, EDITH M	19 GILMORE POND RD	0.51	\$46,654	\$70,016	\$116,670
GOODELL SR, DUANE	GOODELL, GABRIEL A	11 FOREST PARK	0.00	\$0	\$14,437	\$14,437
GOODMAN, HAROLD H	GOODMAN, MARIA J	237 GILSON RD	0.55	\$57,308	\$75,502	\$132,810
GORDON, COOPER		21 LORNAS LN	4.77	\$77,184	\$100,145	\$177,329
GORDON, LISA M	GORDON, DIANE M	7 SUNNYFIELD DR	0.34	\$45,914	\$63,704	\$109,618
GORDON, TIMOTHY J	WEISS-GORDON, KATHY L	616 MOUNTAIN RD	2.00	\$87,555	\$152,822	\$240,377
GORECKI, HELEN L		2 DUSTIN LN	0.76	\$0	\$158,959	\$158,959
GOSALIA, PARAS	JUN, NANCY	51 FITCH RD	3.20	\$119,192	\$298,830	\$418,022
GRACE, SAMANTHA	HADIWIJAYA, TAURICH	4 DUSTIN LN	0.76	\$0	\$170,585	\$170,585
GRAF REVOC TRUST, WILLIAM AND SALLY		661 GILMORE POND RD	1.50	\$66,647	\$204,704	\$271,351
GRAHAM TRUSTEE, DAVID W	GRAHAM TRUSTEE, SUSAN L	33 GIBBS RD	3.20	\$68,554	\$177,907	\$246,461
GRAHAM TRUSTEE, DAVID W	GRAHAM TRUSTEE, SUSAN L	GIBBS RD	1.20	\$33,454	\$0	\$33,454
GRAMM TRUST, HERBERT F	GRAMM TRUST, COLETTE F	PEABODY HILL RD	77.00	\$6,402	\$0	\$6,402
GRAMM TRUST, HERBERT F		270 GILMORE POND RD	7.80	\$299,344	\$226,134	\$525,478
GRANT II, ROBERT M	DUNN, KAREN J	110 TOWN FARM RD	2.58	\$60,688	\$176,096	\$236,784
GRANT TRUSTEE, JANET S		36 THORNDIKE POND RD	0.95	\$64,070	\$175,839	\$239,909
GRANT, JANET S	REIMAN, LINDA	314 THORNDIKE POND RD	2.04	\$86,863	\$78,455	\$165,318
GRANT, JANET S	REIMAN, LINDA G	THORNDIKE POND RD	0.17	\$62,500	\$228	\$62,728
GRANT, ROBERTA C		448 TURNPIKE RD	1.79	\$52,241	\$56,956	\$109,197
GRATHWOHL, CECILIA A		138 MAIN ST	0.70	\$38,120	\$97,569	\$135,689
GRAVEL, CAROLYN		1 FOREST PARK	0.00	\$0	\$13,727	\$13,727
GRAY JR, KENNETH L		149 MAIN ST	0.44	\$58,073	\$99,236	\$157,309
GRAY, JAMES M		30 RIDGECREST RD	0.53	\$49,710	\$117,616	\$167,326
GRAY, ROBERT	GRAY, DONNA G	18 PETERBOROUGH ST	0.00	\$0	\$66,742	\$66,742
GREAT BRIDGE JAFFREY LTD PARTNERSHIP	% STEWART PROPERTY MANAGEMENT	2 NORTH ST	1.32	\$0	\$1,323,633	\$1,323,633
GREATER GRACE PROPERTIES LLC		18-20 HADLEY RD	2.90	\$76,341	\$163,043	\$239,384
GREEN JR, DAVID H	GREEN, SUZANNE M	38 WOODBURY HILL RD	44.30	\$85,771	\$280,562	\$366,333
GREEN, JEFFREY D	GREEN, CAROL C	9 BRADLEY CT	0.32	\$53,665	\$114,670	\$168,335
GREENBERG, MARTIN	GREENBERG, JOANN	8 MAIN ST #7	0.00	\$0	\$228,143	\$228,143
GREENE ESTATE, FW	% WILLIAM TORREY	MOUNTAIN RD (REAR)	20.00	\$920	\$0	\$920
GREENE ESTATE, FW	% WILLIAM TORREY	786 GILMORE POND RD	3.20	\$80,210	\$229,632	\$309,842
GREENE ESTATE, FW	% WILLIAM TORREY	GILMORE POND RD	1.03	\$438	\$0	\$438
GREENE ESTATE, FW	% WILLIAM TORREY	GILMORE POND RD	1.56	\$133	\$0	\$133
GREENE ESTATE, FW	% WILLIAM TORREY	MOUNTAIN RD	3.24	\$1,377	\$0	\$1,377
GREENE ESTATE, FW	% WILLIAM TORREY	MOUNTAIN RD	7.04	\$468	\$0	\$468
GREENE ESTATE, FW	% WILLIAM TORREY	MOUNTAIN RD	154.04	\$16,599	\$0	\$16,599
GREENE REVOC TRUST, MARY J		768 GILMORE POND RD	1.25	\$74,802	\$113,057	\$187,859
GREENE, BANCROFT	GREENE, SUSAN V	776 GILMORE POND RD	0.57	\$62,930	\$76,725	\$139,655
GREENE, ROBERT J		129 MAIN ST	0.84	\$38,540	\$112,218	\$150,758
GREENE, SAMUEL T	GILDONE, TONI D	785 GILMORE POND RD	1.65	\$97,470	\$229,993	\$327,463
GREENOUGH, MICHAEL J	GREENOUGH, JENNIFER N	9 KEVIN LN	0.52	\$46,580	\$134,859	\$181,439
GREENOUGH, PATRICK J	GREENOUGH, SUSAN E	9 CHESHIRE ST	0.40	\$39,204	\$106,688	\$145,892

* = Tax Exempt

Owners Name	Co-grantee's Name	Location	Land Area in Acres	Total Assessed Land Value	Total Assessed Improvements	Total Assessed Parcel Value
GREENWALD, CAROL	BROUDER, JOHN	21 POINT RD	1.10	\$222,810	\$39,851	\$262,661
GREGORY, CADIGAN M	WILEY, SEAN D	12 PARSONS LN	0.70	\$63,320	\$102,242	\$165,562
GREGORY, JUDITH P	POOLE, ROSEMARY W	831 MOUNTAIN RD	5.02	\$58,332	\$164,802	\$223,134
GREHAN, RICHARD E	GREHAN, JUDY I	57 FITCH RD	3.10	\$118,892	\$291,242	\$410,134
GRIER, GLEN	MEEHAN, TRACY	93 FITCH RD	3.93	\$121,382	\$432,268	\$553,650
GRIER, GLEN CHIP	GRIER, TAMMY	109 RIVER ST	1.92	\$71,585	\$116,344	\$187,929
GRIER, GLEN CHIP		85 FITCH RD	3.99	\$121,562	\$0	\$121,562
GRIFFIN REV TRST, JOSEPH T & HELEN		72 HIGHLAND AVE	1.90	\$50,720	\$122,372	\$173,092
GRIFFIN, ANN		287 GREAT RD	13.48	\$67,686	\$136,236	\$203,922
GRIFFIN, ANNE M	ALLEN, ROBERT W	17 GOODNOW ST	0.55	\$39,670	\$129,022	\$168,692
GRIFFIN, DAVID A	GRIFFIN, TAMMY J	270 GREAT RD	12.00	\$65,319	\$190,465	\$255,784
GRIFFIN, DAVID A	GRIFFIN, TAMMY J	55 NORTH ST	0.15	\$42,144	\$88,620	\$130,764
GRIFFIN, MARK FRANCIS	GRIFFIN, ALYSON LEIGH	12 EASTWOOD DR	1.00	\$52,272	\$164,083	\$216,355
GRIFFITHS II, DAVID C		57 HILLCREST RD	0.94	\$53,230	\$110,508	\$163,738
GROBLEWSKI JR, GEORGE NATHANIEL	GROBLEWSKI, TARA GRACE	14 FOREST PARK	0.00	\$0	\$18,355	\$18,355
GRODER, DAVID B	GRODER, GAIL P	253 INGALLS RD	3.00	\$61,346	\$149,760	\$211,106
GRODIN REV TRUST, RICHARD AND EDITH	% PAMELA ADRIAN	71 PRESCOTT RD	12.94	\$78,154	\$232,190	\$310,344
GROEZINGER REVOC TRUST, PHYLLIS A		19 COBURN WAY	0.76	\$0	\$166,434	\$166,434
GROSSO, GREGORY L	GROSSO, SUSAN B	57 PRESCOTT RD	1.76	\$54,433	\$158,599	\$213,032
GRUDA, RAYMOND S		GREAT RD	6.17	\$17,351	\$0	\$17,351
GRUDA, RAYMOND S		328 GREAT RD	2.97	\$71,271	\$176,962	\$248,233
GUFFANTI, ROBERT T	GUFFANTI, JULIA F	SANDERS RD	32.00	\$1,460	\$0	\$1,460
GUILD, CURTIS L	GUILD, MARY E	14 BETH CR	5.85	\$90,878	\$138,793	\$229,671
GUINEAU, ROSEMARY ANN		16 COLTON DR	0.76	\$0	\$157,260	\$157,260
GUITARD, MICHAEL		179 MAIN ST	1.66	\$46,218	\$0	\$46,218
GUITARD, MICHAEL D		175 MAIN ST	2.65	\$49,188	\$131,205	\$180,393
GUNDLACH SR, THOMAS R	GUNDLACH, GWENDOLYN W	11 JENNIFER LN	1.04	\$55,006	\$149,632	\$204,638
GUPTILL, ALFRED A		29 DARCI DR	1.00	\$54,886	\$115,476	\$170,362
GUTBERG, INGRID		NORTH ST	16.70	\$1,860	\$0	\$1,860
HAASE, MICHAEL A	HAASE, JEAN M	NEAR SCOTT POND	9.10	\$880	\$0	\$880
HAASE, MICHAEL A	HAASE, JEAN M	19 SCOTT POND RD	67.52	\$46,632	\$162,086	\$208,718
HACKLER REVOC TRUST, SAMUEL J		316 THORNDIKE POND RD	3.04	\$82,448	\$374,089	\$456,537
HADLEY PROPERTY INC	% DAVID HOUSTON	HADLEY RD	2.49	\$7,598	\$0	\$7,598
HADLEY PROPERTY INC	% DAVID HOUSTON	39-45 HADLEY RD	1.05	\$51,684	\$152,662	\$204,346
HADLEY, BENETA		7 DUVAL COOP MH PARK	0.00	\$0	\$0	\$0
HAGSTROM, RONALD J	HAKALA, ANGELA N	72 NORTH ST	0.39	\$46,210	\$82,331	\$128,541
HAHS, JASON K	HAHS, SUSAN A	9 FIRST TAVERN RD	0.50	\$51,836	\$88,424	\$140,260
HAINES, CHRISTIAN CLIFFORD		66 FOREST PARK	0.00	\$0	\$28,578	\$28,578
HAKALA, SCOTT R		101 MAIN ST	0.46	\$40,710	\$167,483	\$208,193
HALBEDEL, WILLIAM R		4 LIBBY CT	0.77	\$47,964	\$87,859	\$135,823
HALEY, MARY E	PARKER, CHRISTOPHER M	450 SQUANTUM RD	1.16	\$53,623	\$90,335	\$143,958
HALFPENNY TRUSTEE, PAULINE R		104 RIVER ST	0.44	\$39,482	\$105,061	\$144,543
HALFPENNY, DAVID B	HALFPENNY, LOUISE M	163 INGALLS RD	12.00	\$47,650	\$146,318	\$193,968
HALL, JENNIFER	HAZEN BLYTH, ANN	45 TENACRES RD	1.50	\$97,550	\$183,943	\$281,493
HALL, KIM R	HALL, DEBRA J	17 PARADISE LN	1.34	\$53,292	\$113,191	\$166,483
HAMILTON TRUSTEE, ARTHUR H	HAMILTON TRUSTEE, CYNTHIA E	335 MAIN ST	7.84	\$67,870	\$267,171	\$335,041
HAMILTON, JAMIE L		43 MCCOY RD	2.02	\$51,915	\$151,223	\$203,138
HAMILTON, RICHARD	HAMILTON, CAROL L	36 FIRST TAVERN RD	1.57	\$66,337	\$101,368	\$167,705
HAMILTON, SYLVIA		HARKNESS RD	50.72	\$3,601	\$0	\$3,601
HAMILTON, SYLVIA		HARKNESS RD	5.50	\$391	\$0	\$391
HAMILTON, SYLVIA		HARKNESS RD	5.90	\$419	\$0	\$419
HAMILTON, SYLVIA		359 MAIN ST	0.45	\$62,726	\$200,561	\$263,287
HAMLEN ET AL TRUSTEE, RICHARD KING	HAMLEN TRUSTEE, CHARLES EWING	724 MOUNTAIN RD	10.00	\$79,753	\$85,096	\$164,849
HAMLEN TRUSTEE, RICHARD KING	HAMLEN TRUSTEE, CHARLES EWING	700-702 MOUNTAIN RD	74.00	\$67,979	\$314,356	\$382,335
HAMLIN, LINDA KATHRYN	HAMLIN, DAVID HUTCHINS	424 GILMORE POND RD	2.45	\$263,604	\$207,963	\$471,567
HAMLIN, MARY LYNN		481 THORNDIKE POND RD	6.20	\$382,040	\$157,529	\$539,569
HAMMER, HANNAH R		BRYANT RD	0.86	\$29,595	\$0	\$29,595
HAMMERMAN, EVELYN S		35 POINT RD	2.30	\$340,640	\$152,921	\$493,561
HAMPSEY FAM REVOC TRUST	BERNARD HAMPSEY JR, TRUSTEE	DUBLIN RD	22.00	\$765	\$0	\$765
HAMPSEY FAM REVOC TRUST	BERNARD HAMPSEY JR, TRUSTEE	620 DUBLIN RD	1.02	\$315,460	\$56,699	\$372,159
HAMPSEY JR TRUSTEE, BERNARD J		37 PETERBOROUGH ST	0.26	\$31,939	\$174,246	\$206,185
HAMPSEY JR TRUSTEE, BERNARD J		628 DUBLIN RD	3.50	\$353,305	\$203,394	\$556,699
HAMPSEY, KEVIN B		32 FIRST TAVERN RD	0.22	\$52,898	\$118,536	\$171,434
HAMPSON JR, DOUGLAS R	HAMPSON, CATHRYN E	44 TYLER HILL RD	1.08	\$55,126	\$192,072	\$247,198
HAMPSON, LINDA F		30 JAQUITH RD	6.50	\$87,366	\$68,665	\$156,031
HANAN, DAVID L	HANAN, JAMES M	10 LEHTINEN RD	6.07	\$74,630	\$164,109	\$238,739
HANEY, GEORGE	HANEY, CHIEKO	118 MOUNTAIN RD	1.03	\$55,186	\$113,440	\$168,626
HANLEY, PATRICIA ANNE		5 CONTOOCOOK AVE	0.46	\$46,488	\$95,619	\$142,107
HANNON, BRENDA G		108 FOREST PARK	0.00	\$0	\$31,188	\$31,188
HANSEN, ERIC C	HANSEN, REBECCA A	51 CHARLONNE ST	0.20	\$44,954	\$125,606	\$170,560
HANSEN, LEWIS I	HANSEN, DONNA M	54 NORTH ST	0.27	\$45,750	\$100,918	\$146,668
HANSON, ROBERT A	HANSON, ANDREA L	22 JAQUITH RD	0.52	\$46,661	\$103,682	\$150,343
HARDING, JOHN P	HARDING, DIANE D	10-12 FORCIER WAY	0.25	\$45,629	\$116,247	\$161,876
HARP, HARLEY G		123 FOREST PARK	0.00	\$0	\$34,299	\$34,299
HARPIN, YVONNE		95 FOREST PARK	0.00	\$0	\$30,339	\$30,339
HARRINGTON, BARBARA G		145 NUTTING RD	1.56	\$49,700	\$119,401	\$169,101
HARRINGTON, EDWARD S		334 GILMORE POND RD	3.03	\$82,418	\$22,118	\$104,536
HARRINGTON, EDWARD S		35 FOX RUN LN	14.80	\$267,801	\$381,777	\$649,578
HARRIS TRUSTEE, WAYNE R	HARRIS TRUSTEE, FLORENCE L	39 HILLCREST RD	0.78	\$59,630	\$103,827	\$163,457
HARRIS, LINDA E	HARRIS III, WARREN A	75 TENACRES RD	0.41	\$81,170	\$312,385	\$393,555

* = Tax Exempt

Owners Name	Co-grantee's Name	Location	Land Area in Acres	Total Assessed Land Value	Total Assessed Improvements	Total Assessed Parcel Value
HART, JENNIFER ANN		715 GILMORE POND RD	3.30	\$78,766	\$89,432	\$168,198
HARTLEY, BENJAMIN W		103 FOREST PARK	0.00	\$0	\$43,059	\$43,059
HARTWELL, LINDA D		27 OAK ST	0.23	\$38,573	\$91,459	\$130,032
HARTWELL, NELSON A	PERRA, KATHY L	22 STRATTON RD	0.16	\$37,777	\$151,397	\$189,174
HARTWELL, NELSON A	PERRA, KATHY L	4 SUNNYFIELD DR	0.51	\$44,150	\$153,011	\$197,161
HARVEY JR TRUSTEE, HERBERT H	HARVEY TRUSTEE, PAULINE J	147 RIVER ST	1.01	\$46,639	\$18,987	\$65,626
HARVEY JR. TRUSTEE, HERBERT H	HARVEY TRUSTEE, PAULINE J	109 NUTTING RD	0.70	\$47,120	\$97,547	\$144,667
HARVEY JR. TRUSTEE, HERBERT H	HARVEY, PAULINE J	25 SCHOOL ST	0.12	\$37,373	\$96,688	\$134,061
HARVEY, PAMELA J	HARVEY, MARK	173 MAIN ST	0.80	\$39,378	\$165,245	\$204,623
HARVEY, PETER		68 QUANTUM RD	0.14	\$44,211	\$40,566	\$84,777
HARVEY, THOMAS C	HARVEY, KATHERINE A	50 LACY RD	3.65	\$57,173	\$206,381	\$263,554
HASAN, NOORUL	HASAN, DIANA	455 GILMORE POND RD	4.14	\$85,748	\$241,071	\$326,819
HASKELL, DEAN G	HASKELL, CYNTHIA M	84 HOWARD HILL RD	0.71	\$47,320	\$96,766	\$144,086
HASKELL, GEORGE D		118 GREAT RD	5.00	\$77,874	\$112,966	\$190,840
HASKELL, RAY F	HASKELL, CARLA N	8 GILMORE POND RD	0.76	\$47,673	\$110,097	\$157,770
HATCHETT, ANDREW G	HATCHETT, JAMIE L	65 MONADNOCK VIEW DR	1.04	\$64,329	\$171,530	\$235,859
HATTON, REGINALD W		26 NORTH ST	0.69	\$39,974	\$104,969	\$144,943
HAUTANEN, ALAN W	HAUTANEN, JANET L	374 GREAT RD	2.00	\$67,954	\$99,975	\$167,929
HAUTANEN, ANDREW		3 EVERGREEN LN	2.34	\$59,119	\$119,689	\$178,808
HAUTANEN, BRIAN	HAUTANEN, DONNA C	74 FOREST PARK	0.00	\$0	\$32,498	\$32,498
HAUTANEN, BRUCE J	HAUTANEN, JANICE M	353 GREAT RD	4.50	\$76,374	\$129,370	\$205,744
HAUTANEN, JAMES E		27 PINE ST	0.28	\$37,689	\$77,464	\$115,153
HAUTANEN, WALTER	HAUTANEN, ELAINE	177 RIVER ST	5.00	\$56,431	\$16,213	\$72,644
HAUTANEN, WALTER W	HAUTANEN, ELAINE B	169 RIVER ST	3.00	\$50,431	\$142,724	\$193,155
HAUTANEN, WALTER W	HAUTANEN, ELAINE B	171 RIVER ST	0.09	\$24,578	\$24,436	\$49,014
HAUTANEN, WILLIAM	HAUTANEN, AGNES V	35 PINECREST RD	0.34	\$45,911	\$21,147	\$67,058
HAYDEN, CATHERINE LEE	THURSTON, DAVID B	37 POINT RD	2.85	\$399,554	\$721,749	\$1,121,303
HAYES, KENNETH J	HAYES, CHRISTINA	98 PERRY RD	1.19	\$48,634	\$204,058	\$252,692
HAYES, KIERNAN	HAYES, PATRICIA ANN	11 EVERGREEN LN	2.62	\$70,759	\$157,820	\$228,579
HAYES, M HANLEY	HAYES, MARLYS H	86 SHERWOOD LN	6.69	\$130,837	\$314,582	\$445,419
HAYNES, ROBIN P		10 SUNSET LN	7.75	\$60,614	\$69,337	\$129,951
HAYNES, ROBIN P		85 PETERBOROUGH ST	1.12	\$82,688	\$0	\$82,688
HAYNES, ROBIN P		99 NUTTING RD	11.70	\$51,258	\$92,330	\$143,588
HAYNES, ROBIN P		SUNSET LN	0.17	\$0	\$0	\$0
HEAPHY, JASON M		22 HOWARD HILL RD	0.95	\$53,383	\$89,842	\$143,225
HEAPHY, JOSHUA R		24 HOWARD HILL RD	2.08	\$58,126	\$88,098	\$146,224
HECKER, JESSICA LYNN		20 HARRIET LN	0.71	\$55,263	\$124,283	\$179,546
HECTOR, HEATHER		12 HOWARD HILL RD	0.86	\$47,600	\$116,151	\$163,751
HEDMAN, C DAVID	HEDMAN, ELLEN S	TURNPIKE RD	10.20	\$204	\$0	\$204
HEDMAN, C DAVID	HEDMAN, ELLEN S	22 MOORE PIKE	1.89	\$57,556	\$210,873	\$268,429
HEDSTROM, DARLENE L BROOKS		9 BIRCH ST	0.23	\$38,573	\$91,497	\$130,070
HEIL, STELLA	PELLETIER, CHERYL	521 NORTH ST	1.50	\$56,846	\$94,594	\$151,440
HEIN, JAMES C		266 MOUNTAIN RD	4.00	\$64,420	\$170,347	\$234,767
HEINRICHS, MATTHEW C	HEINRICHS, DANIELLE M	15 SKYLINE DR	1.20	\$74,749	\$127,333	\$202,082
HELEN FORD TRUST	%EDWARD WATTS III TRUSTEE	711 GILMORE POND RD	2.70	\$69,371	\$3,284	\$72,655
HELSTEIN, RICHARD	HELSTEIN, TINA	2 FOREST PARK	0.00	\$0	\$11,421	\$11,421
HENAULT, BARBARA	HENAULT, ANDRE	93 FOREST PARK	0.00	\$0	\$28,611	\$28,611
HENAULT, LAURIE		9 MAPLE ST	0.16	\$34,014	\$43,582	\$77,596
HENDREN, JONATHON A		11 FORCIER WAY	0.70	\$47,263	\$78,195	\$125,458
HENNESSEY, JUDITH A	HENNESSEY, GEORGE E	24 LEHTINEN RD	2.20	\$59,416	\$89,082	\$148,498
HENRICKSON, SCOTT A		27 LEHTINEN RD	2.66	\$60,252	\$122,310	\$182,562
HESS, CAROL BORTELL		31 HARKNESS RD	1.24	\$67,518	\$141,265	\$208,783
HEWITT, SUSAN E		8 DUVAL COOP MH PARK	0.00	\$0	\$21,141	\$21,141
HEYWOOD, ROBERT C	HEYWOOD, DELLA J	250 NORTH ST	13.65	\$88,082	\$37,306	\$125,388
HEYWOOD, ROBERT C	HEYWOOD, DELLA J	50 NORTH ST	0.12	\$43,959	\$82,967	\$126,926
HIDEAWAY HILL TRUST	% DAVID WOODS	64-66 MCCOY RD	4.10	\$64,720	\$208,810	\$273,530
HIDEAWAY HILL TRUST	% DAVUD WOODS	GILSON RD	0.15	\$65,000	\$0	\$65,000
HIER, CHRISTINE M		63 GILMORE POND RD	0.26	\$45,644	\$73,818	\$119,462
HIGGINS, NELSON	WHITE, BARBARA J	46 FOREST PARK	0.00	\$0	\$26,999	\$26,999
HIGH STANDARD INC		81 FITZGERALD DR	3.59	\$186,117	\$968,220	\$1,154,337
HILL REV TRUST, KATHLEEN A	HILL, KATHLEEN A	786 NORTH ST	5.14	\$67,840	\$201,092	\$268,932
HILL, BRUCE	HILL, PAMELA	20 CUTTER HILL RD	2.24	\$80,011	\$202,399	\$282,410
HILL, CHARLES T	HILL, PATRICIA M	9 OAK ST	0.25	\$38,768	\$90,994	\$129,762
HILL, LIZA P	SPRAGUE, JOSEPH B	19 SOUTH SHORE DR	1.16	\$55,366	\$129,655	\$185,021
HILL, MEGHAN L		31 TURNPIKE RD	0.39	\$39,242	\$172,576	\$211,818
HILL, NICHOLAS S		27 TURNPIKE RD	0.12	\$37,373	\$125,646	\$163,019
HILL, RICHARD L	HILL, KATHERINE	12 WINDY FIELDS LN	0.64	\$46,940	\$0	\$46,940
HILLTOP, LLC, JAFFREY	% KATHY THIGPEN	GIBBS RD	20.50	\$1,134	\$0	\$1,134
HILLTOP, LLC, JAFFREY	% KATHY THIGPEN	GILSON RD	0.19	\$78,500	\$48	\$78,548
HILLTOP, LLC, JAFFREY	% KATHY THIGPEN	MCCOY RD	11.37	\$714	\$0	\$714
HILLTOP, LLC, JAFFREY	% KATHY THIGPEN	89 MCCOY RD	26.70	\$76,767	\$382,200	\$458,967
HILLTOP, LLC, JAFFREY		GIBBS RD	8.50	\$374	\$0	\$374
HIPSON, PETER D	HIPSON, NANG	13 SOUTH SHORE DR	1.21	\$55,516	\$154,994	\$210,510
HOCTER, JUSTIN J	HOCTER, AMYBETH	19 CARMELLA DR	1.13	\$55,276	\$125,798	\$181,074
HOEY, TANYA NICOLE		117 FOREST PARK	0.01	\$0	\$39,429	\$39,429
HOFFMAN, DIANE FISH-		20 GILMORE POND RD	0.18	\$44,694	\$86,587	\$131,281
HOLLAND, RAYMOND C		8 MAIN ST #3	0.00	\$0	\$125,616	\$125,616
HOLLISTER TRUST, CAROLINE KRAUSE		252 HALFWAY HOUSE RD	3.60	\$76,287	\$487,156	\$563,443
HOLMAN, RENEE A		44 STRATTON RD	0.15	\$44,366	\$100,564	\$144,930
HOLMES, DIANE L		25 POINT RD	1.00	\$315,810	\$121,537	\$437,347

Owners Name	Co-grantee's Name	Location	Land Area in Acres	Total Assessed Land Value	Total Assessed Improvements	Total Assessed Parcel Value
HOPE FELLOWSHIP CHURCH OF NEW IPSWICH		16 PRESCOTT RD	19.99	\$893	\$0	\$893
* HOPE NATION ASSEMBLY OF GOD		48 STRATTON RD	0.68	\$58,660	\$359,655	\$418,315
HORNAK, TONI M	KLEIN, FREDERICK W	7 WINDY FIELDS LN	0.33	\$45,935	\$158,853	\$204,788
HOTALING, GENA MARIE		56 SQUANTUM RD	0.37	\$46,095	\$126,536	\$172,631
HOTALING, MICHAEL D	HOTALING, KYLE N	7 LAKEWOOD DR	1.01	\$54,916	\$151,628	\$206,544
HOUCK, MARSHA		NUTTING RD	12.56	\$4,921	\$0	\$4,921
HOUCK, MARSHA		150 OVERVIEW DR	3.80	\$64,309	\$204,923	\$269,232
HOUGHTON TRUSTEE, OWEN R	HOUGHTON TRUSTEE, NORMA A	14 COLTON DR	0.76	\$0	\$180,063	\$180,063
HOUGHTON TRUSTEE, OWEN R	HOUGHTON TRUSTEE, NORMA A	262 NUTTING RD	5.00	\$85,846	\$330,817	\$416,663
HOUMAN, THOMAS A	HOUMAN, MIA A	98 CRESTVIEW DR	2.00	\$58,370	\$144,089	\$202,459
HOUSTON TRUST, PATRICIA J	% DAVID HOUSTON	20 RIDGECREST RD	0.89	\$53,307	\$184,597	\$237,904
HOUSTON, DAVID J		26 KNIGHT ST	1.15	\$69,631	\$141,259	\$210,890
HOWARD 2001 TRUST, CAROLYN C	HOWARD TRUSTEE, CAROLYN	18 PETERBOROUGH ST	0.00	\$0	\$66,742	\$66,742
HOWARD 2001 TRUST, CAROLYN C		279 MOUNTAIN RD	11.00	\$65,841	\$318,364	\$384,205
HOWARD TRUSTEE, CAROLYN C		3 CROSS ST	1.00	\$41,020	\$173,506	\$214,526
HOWARD TRUSTEE, CAROLYN C		33 HOWARD HILL RD	0.18	\$44,694	\$56,332	\$101,026
HOWARD TRUSTEE, CAROLYN C		42 HARKNESS RD	1.98	\$67,160	\$176,686	\$243,846
HOWARD TRUSTEE, CAROLYN C		49 RIVER ST	1.00	\$37,462	\$138,673	\$176,135
HOWARD, LYNN D		82 NUTTING RD	0.29	\$45,728	\$80,324	\$126,052
HOWARD, NANCY H	PHILLIPS, WILLIAM B	58 FOREST PARK	0.00	\$0	\$24,652	\$24,652
HOWE JR, WILLIAM J	HOWE, SANDRA J	20 FOREST PARK	0.00	\$0	\$20,834	\$20,834
HOWE, SALLE E		86 PROSPECT ST	0.52	\$60,659	\$84,282	\$144,941
HOWE, STEPHEN W	BRUSSO, VALERIE L	37 CHARLONNE ST	1.45	\$49,370	\$86,473	\$135,843
HOWE, WARREN M	HOWE, MARITA M	697 GILMORE POND RD	11.00	\$82,584	\$152,965	\$235,549
HOYT TRUSTEE, JOSEPH N	HOYT TRUSTEE, ANN N	340 MOUNTAIN RD	43.00	\$78,172	\$215,791	\$293,963
HOYT, PAUL W	HOYT, GAIL S	102 PERRY RD	1.22	\$48,769	\$191,061	\$239,830
HRONES JR, JOHN ANTHONY		53 TROTting PARK RD	0.41	\$20,361	\$24,065	\$44,426
HUBER, SUSAN		12 COLTON DR	0.76	\$0	\$173,816	\$173,816
HULSLANDER, WENDI L		10 CONANT WAY	0.72	\$48,850	\$164,456	\$213,306
HUMMEL, EDWARD PATRICK	HUMMEL, JAMIE L	6 SOUTH SHORE DR	1.00	\$54,886	\$142,469	\$197,355
HUMPHREY, MICHELLE V	HUMPHREY, WILLIAM L	17 CARRIAGE HILL DR	0.54	\$54,440	\$93,527	\$147,967
HUNT, JAMES H		14 PROSPECT ST	0.75	\$47,270	\$100,857	\$148,127
HUNT, SUSAN C		136 GILSON RD	0.12	\$68,500	\$10,309	\$78,809
HUNT, SUSAN C		139 GILSON RD	3.26	\$95,457	\$244,213	\$339,670
HUOT, CHANTHANY	BUJNOWSKI, SAVDA	13 OAK ST	0.48	\$39,460	\$107,146	\$146,606
HURD, EVA		352 WOODBOUND RD	0.27	\$53,513	\$79,865	\$133,378
HURLIN QUALF PERS RES TRST NO 1	% SULLOWAY & HOLLIS	367 THORNDIKE POND RD	1.72	\$389,600	\$252,982	\$642,582
HUSHAW TRUSTEE, JEANNE		37 MELISSA CR	0.76	\$0	\$162,530	\$162,530
HUTCHINS JR, JEFFREY D	HUTCHINS SR, JEFFREY D	8 MAIN ST #15	0.00	\$0	\$198,430	\$198,430
HUTCHINSON, CRAIG S		48 FOREST PARK	0.00	\$0	\$24,592	\$24,592
HUTCHINSON, PAUL J	HUTCHINSON, JAIME L	88 SQUANTUM RD	0.28	\$45,739	\$101,443	\$147,182
HUTTER CONSTRUCTION CORP		101 PERRY RD	1.19	\$48,634	\$0	\$48,634
HUTTER CONSTRUCTION CORP		92 PERRY RD	1.63	\$54,485	\$0	\$54,485
HYATT, PAUL	CHALKE, CAROL	359 NORTH ST	2.00	\$55,757	\$33,701	\$89,458
HYATT, PAUL	CHALKE, CAROL	5 DIONNE ST	0.11	\$37,234	\$63,624	\$100,858
HYLTON, DENNY		336 WOODBOUND RD	1.31	\$64,963	\$142,429	\$207,392
HYVARINEN, FRANCES M		18 PARADISE LN	1.10	\$55,186	\$116,706	\$171,892
INGLING JACKSON TRUSTEE, JANET		29 POINT RD	1.00	\$315,810	\$199,665	\$515,475
INMAN, JAMES W	INMAN, CHRISTINE A	19 SQUANTUM RD	0.46	\$46,400	\$112,125	\$158,525
IRELAND, OLGA V		43 WEBSTER ST	0.18	\$43,667	\$108,107	\$151,774
ISAACS, NANCY B	ISAACS, SANFORD M	39 BIXLER WAY	17.80	\$74,462	\$160,239	\$234,701
J.M.P. REAL ESTATE LLC		139 OLD SHARON RD	2.34	\$58,043	\$71,901	\$129,944
JACK JR, WILLIAM H	JACK, BETTY J	65 SHAKER FARM RD SOUTH	40.00	\$84,344	\$183,142	\$267,486
JACKSON JR TRUSTEE, STEVENS PELL		54 THORNDIKE POND RD	2.90	\$82,111	\$280,048	\$362,159
JACOBETZ REV TRUST, JOSEPH F		23 NELSON CIR	0.39	\$54,022	\$98,779	\$152,801
JACOBSON, WILLIAM D	JACOBSON, MARY E	15 COLTON DR	0.76	\$0	\$176,412	\$176,412
JACOBY COOK REALTY TRUST	% JUSTINE AND DOUGLAS COOK	SANDERS RD	39.00	\$2,613	\$0	\$2,613
JACOBY COOK REALTY TRUST	% JUSTINE AND DOUGLAS COOK	TOWN FARM RD	3.80	\$521	\$0	\$521
JACOBY COOK REALTY TRUST	% JUSTINE AND DOUGLAS COOK	295 TOWN FARM RD	197.00	\$87,654	\$501,547	\$589,201
JACOBY COOK REALTY TRUST	%JUSTINE AND DOUGLAS COOK	TOWN FARM RD	99.99	\$12,860	\$600	\$13,460
JAFFORD LLC		WEBSTER ST	3.44	\$6,816	\$6,714	\$13,530
* JAFFREY CENTER VILLAGE		MAIN ST	1.30	\$100,871	\$0	\$100,871
* JAFFREY BIBLE CHURCH		133 TURNPIKE RD	3.70	\$63,446	\$1,214,671	\$1,278,117
JAFFREY CENTER HOUSING ASSOC		23 CROSS ST	0.14	\$37,564	\$104,187	\$141,751
JAFFREY CENTER HOUSING ASSOC		27 CROSS ST	0.21	\$45,100	\$188,237	\$233,337
* JAFFREY CENTER V.I.S.		MOUNTAIN RD	0.61	\$54,699	\$0	\$54,699
* JAFFREY CENTER VILLAGE	IMPROVEMENT SOCIETY	MAIN ST	0.12	\$2,195	\$0	\$2,195
* JAFFREY CENTER VILLAGE		MAIN ST	0.98	\$58,484	\$0	\$58,484
* JAFFREY CENTER VILLAGE		MAIN ST	12.79	\$62,548	\$0	\$62,548
* JAFFREY CENTER VILLAGE		39 THORNDIKE POND RD	0.46	\$46,488	\$73,505	\$119,993
JAFFREY CHAMBER OF COMMERCE		7 MAIN ST	0.16	\$66,703	\$117,791	\$184,494
JAFFREY CTR VILLAGE IMPROVEMENT SOCIETY		THORNDIKE POND RD	6.20	\$57,184	\$0	\$57,184
JAFFREY FAMILY ASSOCIATES	% EASTPOINT PRO	6 POPLAR CT	6.80	\$154,689	\$1,058,162	\$1,212,851
* JAFFREY GILMORE FOUNDATION		40 MAIN ST	1.46	\$83,708	\$382,981	\$466,689
* JAFFREY HISTORICAL SOCIETY		382 MAIN ST	0.09	\$53,077	\$22,053	\$75,130
JAFFREY HOUSING ASSOCIATES LTD		28 GOODNOW ST	0.22	\$36,511	\$158,949	\$195,460
JAFFREY MUN AIRPORT DEV CORP		192-194 TURNPIKE RD	35.00	\$147,820	\$110,925	\$258,745
JAFFREY PROFESSIONAL RLTY CO		MAIN ST	3.50	\$84,000	\$13,330	\$97,330
* JAFFREY SQUARE MASONIC CORP	PETER KEATING TREAS. LODGE 18	40 CHARLONNE ST	0.29	\$50,275	\$175,911	\$226,186
* JAFFREY TOWN OF		TURNPIKE RD	1.90	\$60,635	\$0	\$60,635

* = Tax Exempt

Owners Name	Co-grantee's Name	Location	Land Area in Acres	Total Assessed Land Value	Total Assessed Improvements	Total Assessed Parcel Value
* JAFFREY VETERANS	RICK LAMBERT	PETERBOROUGH ST	1.10	\$37,950	\$5,200	\$43,150
* JAFFREY VETERANS INC		12 HATHORN RD	35.65	\$62,820	\$882,840	\$945,660
* JAFFREY WAR MEMORIAL COMMITTEE		RIVER ST	0.28	\$19,393	\$0	\$19,393
* JAFFREY WOMANS CLUB		33 MAIN ST	0.26	\$68,522	\$149,803	\$218,325
* JAFFREY, TOWN OF		BLACKBERRY LN	1.85	\$76,602	\$9,999	\$86,601
* JAFFREY, TOWN OF		BLAKE ST	4.00	\$3,000	\$0	\$3,000
* JAFFREY, TOWN OF		BRYANT RD	1.50	\$75,552	\$0	\$75,552
* JAFFREY, TOWN OF		FITZWILLIAM RD	14.00	\$98,566	\$0	\$98,566
* JAFFREY, TOWN OF		HADLEY RD	4.40	\$6,600	\$0	\$6,600
* JAFFREY, TOWN OF		HALFWAY HOUSE RD REAR	250.00	\$225,000	\$0	\$225,000
* JAFFREY, TOWN OF		HARKNESS RD	1.40	\$75,252	\$0	\$75,252
* JAFFREY, TOWN OF		HILLCREST TO WEBSTER	2.80	\$4,200	\$0	\$4,200
* JAFFREY, TOWN OF		LACY RD	12.30	\$76,540	\$0	\$76,540
* JAFFREY, TOWN OF		LEHTINEN TO P'BORO LINE	1.60	\$2,400	\$0	\$2,400
* JAFFREY, TOWN OF		LETOURNEAU DR	1.03	\$21,434	\$0	\$21,434
* JAFFREY, TOWN OF		LETOURNEAU DR	18.53	\$112,439	\$0	\$112,439
* JAFFREY, TOWN OF		NORTH ST	1.56	\$80,186	\$0	\$80,186
* JAFFREY, TOWN OF		NUTTING RD	48.00	\$186,732	\$0	\$186,732
* JAFFREY, TOWN OF		OLD COUNTY RD REAR	1.00	\$54,886	\$0	\$54,886
* JAFFREY, TOWN OF		PARK VIEW LN	0.61	\$11,672	\$1,863	\$13,535
* JAFFREY, TOWN OF		PETERBOROUGH ST	1.60	\$2,400	\$0	\$2,400
* JAFFREY, TOWN OF		RIVER ST	1.60	\$9,508	\$0	\$9,508
* JAFFREY, TOWN OF		RIVER ST	114.00	\$205,200	\$0	\$205,200
* JAFFREY, TOWN OF		SAWTELLE RD	13.00	\$3,705	\$0	\$3,705
* JAFFREY, TOWN OF		SQUANTUM RD	0.02	\$7,670	\$0	\$7,670
* JAFFREY, TOWN OF		SQUANTUM RD	0.87	\$9,096	\$0	\$9,096
* JAFFREY, TOWN OF		SQUANTUM RD	0.94	\$64,510	\$0	\$64,510
* JAFFREY, TOWN OF		STRATTON RD	35.00	\$130,122	\$0	\$130,122
* JAFFREY, TOWN OF		STRATTON RD	12.80	\$88,870	\$21,105	\$109,975
* JAFFREY, TOWN OF		TURNPIKE RD	0.02	\$5,241	\$0	\$5,241
* JAFFREY, TOWN OF		UNION ST	1.00	\$41,818	\$0	\$41,818
* JAFFREY, TOWN OF		10 GOODNOW ST	0.53	\$69,884	\$238,035	\$307,919
* JAFFREY, TOWN OF		10 LAUNDRY RD	0.08	\$19,499	\$0	\$19,499
* JAFFREY, TOWN OF		104 TURNPIKE RD	11.00	\$84,630	\$228,455	\$313,085
* JAFFREY, TOWN OF		13 NUTTING RD	1.00	\$27,443	\$2,714	\$30,157
* JAFFREY, TOWN OF		138 TURNPIKE RD	1.08	\$55,043	\$334,301	\$389,344
* JAFFREY, TOWN OF		149 POOLE RD (REAR)	150.00	\$303,750	\$46,800	\$350,550
* JAFFREY, TOWN OF		15 LABAN AINSWORTH WAY	2.42	\$78,312	\$246,835	\$325,147
* JAFFREY, TOWN OF		15 UNION ST	2.13	\$81,649	\$12,876	\$94,525
* JAFFREY, TOWN OF		162 MAIN ST	0.23	\$7,715	\$0	\$7,715
* JAFFREY, TOWN OF		162 MAIN ST	0.26	\$4,530	\$18,116	\$22,646
* JAFFREY, TOWN OF		163 MOUNTAIN RD	0.69	\$47,188	\$62,986	\$110,174
* JAFFREY, TOWN OF		18 ERIN LN	0.40	\$9,235	\$3,578	\$12,813
* JAFFREY, TOWN OF		191 SQUANTUM RD	0.80	\$57,151	\$12,646	\$69,797
* JAFFREY, TOWN OF		2 OLD SHARON RD	146.00	\$418,059	\$10,774,340	\$11,192,399
* JAFFREY, TOWN OF		23 KNIGHT ST	2.83	\$76,131	\$199,572	\$275,703
* JAFFREY, TOWN OF		26 MAIN ST	0.86	\$76,047	\$231,888	\$307,935
JAFFREY, TOWN OF		36 PINE ST	0.49	\$38,290	\$33,926	\$72,216
* JAFFREY, TOWN OF		30 SQUANTUM RD	0.54	\$46,640	\$9,190	\$55,830
* JAFFREY, TOWN OF		31 HOWARD HILL RD	4.89	\$280,117	\$99,498	\$379,615
* JAFFREY, TOWN OF		314 WOODBOUND RD	15.30	\$52,612	\$10,162	\$62,774
* JAFFREY, TOWN OF		38 MAIN ST	0.77	\$72,113	\$654,567	\$726,680
* JAFFREY, TOWN OF		38 PETERBOROUGH ST	0.11	\$49,262	\$0	\$49,262
* JAFFREY, TOWN OF		4 LAUNDRY RD	0.09	\$20,658	\$0	\$20,658
* JAFFREY, TOWN OF		4 PARK VIEW LN	0.60	\$11,800	\$0	\$11,800
* JAFFREY, TOWN OF		406 SQUANTUM RD	16.00	\$113,205	\$15,732	\$128,937
* JAFFREY, TOWN OF		584 DUBLIN RD	8.22	\$436,560	\$2,044	\$438,604
* JAFFREY, TOWN OF		6 LAUNDRY RD	0.81	\$34,496	\$0	\$34,496
* JAFFREY, TOWN OF		FITCH RD	2.31	\$6,930	\$0	\$6,930
* JAFFREY, TOWN OF		FITCH RD	0.16	\$37,755	\$0	\$37,755
JAFFREY, TOWN OF		MOUNTAIN RD	0.40	\$46,174	\$2,637	\$48,811
* JAFFREY, TOWN OF		NUTTING RD	0.05	\$1,987	\$0	\$1,987
* JAFFREY, TOWN OF		OVERVIEW DR	1.43	\$4,076	\$0	\$4,076
* JAFFREY, TOWN OF		PERRY RD	1.52	\$56,906	\$0	\$56,906
* JAFFREY, TOWN OF		WINDY FIELDS LN	1.04	\$3,120	\$0	\$3,120
* JAFFREY/RINDGE COOP SCHOOL DIS		RIVER ST	48.00	\$189,108	\$0	\$189,108
* JAFFREY/RINDGE COOP SCHOOL DIST		1-3 CONANT WAY	28.00	\$777,964	\$9,726,018	\$10,503,982
* JAFFREY-RINDGE COOP SCHOOL DIST	% SAU 47	20 CHARLONNE ST	0.28	\$45,739	\$0	\$45,739
* JAFFREY-RINDGE COOP SCHOOL DISTRICT	% SAU #47	37 STRATTON RD	0.89	\$47,690	\$0	\$47,690
JAFFWOOD APARTMENTS LLC	JALBERT, CAROLYN F MADDEN, SANDRA G	142 MAIN ST	4.01	\$86,696	\$1,413,304	\$1,500,000
JAILLET, CHRISTOPHER J		23 FOREST PARK	0.00	\$0	\$27,014	\$27,014
JALBERT, ROBERT P		68 NORTH ST	0.52	\$46,580	\$142,174	\$188,754
JALBERT, ROBERT P		270 SQUANTUM RD	0.69	\$55,303	\$94,411	\$149,714
JAMIEN DESCHENES		29 EMERY RD	2.70	\$59,982	\$129,166	\$189,148
JANK, RICHARD D		369 DUBLIN RD	90.00	\$100,203	\$154,692	\$254,895
JANUARY, RICHARD G		248 PROCTOR RD	2.02	\$58,074	\$288,639	\$346,713
JAREST, FAITH L		36 RIDGECREST RD	0.54	\$49,740	\$90,150	\$139,890
JASPER, JAMES A		16 TAFT RD	0.56	\$82,331	\$77,421	\$159,752
JEFFRIES LIVING TRUST, DAVID H	JASPER, ANNE M	MILLIKEN RD	10.00	\$340	\$0	\$340
JEFFRIES LIVING TRUST, DAVID H		617 MOUNTAIN RD	149.00	\$142,349	\$610,865	\$753,214

* = Tax Exempt

Owners Name	Co-grantee's Name	Location	Land Area in Acres	Total Assessed Land Value	Total Assessed Improvements	Total Assessed Parcel Value
JEFFRIES, GRAHAM H	JEFFRIES, ELIZABETH	822 MOUNTAIN RD	10.70	\$70,714	\$163,393	\$234,107
JEFFRIES, REBECCA J		22 TURNPIKE RD	0.37	\$39,164	\$82,673	\$121,837
JEMD DEVELOPMENT LLC		291 SQUANTUM RD	6.10	\$70,186	\$194,996	\$265,182
JENKINS, REBECCA ANN		16 NORTH LOT RD	0.55	\$46,718	\$106,194	\$152,912
JESCHKE, PETER ANDREW	JESCHKE, RIZONA MAY	41 TYLER HILL RD	7.04	\$73,134	\$62,334	\$135,468
JEVNE, CARL M	JEVNE, CHRISTINE T	218 CRESTVIEW DR	3.02	\$61,480	\$132,617	\$194,097
JEWELL TRUSTEE, DEXTER L	JEWELL TRUSTEE, SUZANNE M	209 GILSON RD	14.00	\$97,581	\$139,455	\$237,036
JEWELL TRUSTEE, DEXTER L	JEWELL TRUSTEE, SUZANNE M	489 DUBLIN RD	4.90	\$88,028	\$59,158	\$147,186
JEWELL, DENNIS L		545 DUBLIN RD	5.70	\$94,428	\$48,349	\$142,777
JJ COOK REALTY TRUST	JUSTINE J COOK TRUSTEE	TOWN FARM RD	26.00	\$2,834	\$0	\$2,834
JMP REAL ESTATE LLC		1 MAIN ST	0.51	\$69,980	\$284,426	\$354,406
JMP REAL ESTATE LLC		36 PETERBOROUGH ST	0.21	\$38,364	\$111,284	\$149,648
JMP REAL ESTATE LLC		4 MEMORY LN	0.76	\$40,300	\$2,112	\$42,412
JMP REAL ESTATE LLC		4 NUTTING RD	1.42	\$56,146	\$49,697	\$105,843
JMP REAL ESTATE LLC		40 PETERBOROUGH ST	0.18	\$37,991	\$159,171	\$197,162
JMP REAL ESTATE LLC		8 RIVER ST	0.07	\$20,642	\$61,133	\$81,775
JOANNE MORIN CORREIA		179 PROCTOR RD	3.51	\$73,404	\$332,894	\$406,298
JOAQUIN, SEBASTIAN D		86 STRATTON RD	1.34	\$49,040	\$121,050	\$170,090
JOHANSON TRUSTEE, GUNILLA I		90 DUBLIN RD	21.04	\$109,632	\$171,944	\$281,576
JOHANSON, BIRGIT		NORTH ST	62.00	\$51,019	\$12,339	\$63,358
JOHANSON, BIRGIT		51 JOHANSON DR	100.00	\$62,930	\$69,393	\$132,323
* JOHN HUMISTON POST 11	AMERICAN LEGION	20 WEBSTER ST	2.72	\$205,211	\$236,736	\$441,947
JOHNSON REV TRUST, ELIZABETH B		49 FITZGERALD DR	5.10	\$127,590	\$728,392	\$855,982
JOHNSON REV TRUST, KYRRE AND LINDA		80 LORD VIEW DR	1.55	\$70,910	\$192,085	\$262,995
JOHNSON REV TST, JONELL M		5 NUTTING RD	0.62	\$39,880	\$112,703	\$152,583
JOHNSON, CLARISSA M	JOHNSON, BENJAMIN T	24 GOODNOW ST	0.05	\$17,642	\$54,017	\$71,659
JOHNSON, ELIZABETH	JOHNSON, WILLIAM H	544 TURNPIKE RD	13.00	\$59,159	\$92,269	\$151,428
JOHNSON, JASON R	JOHNSON, REBECCA J	45 DARCIE DR	1.00	\$54,886	\$108,655	\$163,541
JOHNSON, MARK D	MARTINEAU, RAMONA R	401 GILMORE POND RD	9.00	\$103,968	\$124,537	\$228,505
JOHNSON, PAUL K		84 CRESTVIEW DR	2.00	\$58,370	\$175,432	\$233,802
JOHNSON, SCOTT M	JOHNSON, MARIA D	150 GILSON RD	1.20	\$335,635	\$208,332	\$543,967
JOLICOEUR, ROBERT J	KLOO, GRETCHEN	38 MELISSA CR	0.76	\$0	\$155,184	\$155,184
JONES, ANDREW K		4 WARFIELD RD	14.34	\$140,190	\$93,383	\$233,573
JONES, ROBERT R	JONES, BERNADINE J	5 SOUTH SHORE DR	1.00	\$54,886	\$120,934	\$175,820
JORDAN-ROY, KATHLEEN M		60 FOREST PARK	0.00	\$0	\$30,292	\$30,292
JOSLYN, APRIL L		4 DAVIDSON RD	1.60	\$54,363	\$183,679	\$238,042
JOYCE, CHRISTOPHER J	MEINKE, CHRISTINA S	15 BURRINGTON ST	0.23	\$45,386	\$123,488	\$168,874
JUCHNEVICS-FREEMAN, WANDA L		9 NELSON CIR	0.38	\$53,963	\$115,182	\$169,145
KABAT, LAWRENCE W	KABAT, JOYCE F	48 SOUTH SHORE DR	4.63	\$93,219	\$140,580	\$233,799
KADLEC, ROBERT J	KADLEC, CINDY A	354 FITZWILLIAM RD	3.41	\$66,650	\$139,523	\$206,173
KAISER, DEBORAH S		SANDERS RD	10.17	\$1,043	\$0	\$1,043
KAISER, DEBORAH STRONG		SANDERS RD	15.00	\$1,564	\$0	\$1,564
KAISER, DEBORAH STRONG		SANDERS RD (REAR)	8.70	\$1,636	\$0	\$1,636
KAISER, DEBORAH STRONG		SANDERS RD (REAR)	4.60	\$441	\$0	\$441
KALLMAN TRUSTEE, SANDRA H		PARKER RD	25.00	\$3,625	\$0	\$3,625
KALLMAN TRUSTEE, SANDRA H		PARKER RD	10.00	\$850	\$0	\$850
KALLMAN TRUSTEE, SANDRA H		57 PARKER RD	12.30	\$68,002	\$328,040	\$396,042
KALLOCH, BRUCE W	STANBURY, KATHERINE B	69 MAIN ST	0.47	\$46,430	\$221,844	\$268,274
KAMINSKI, BERNARD J	KAMINSKI, GLORIA	275 TURNPIKE RD	3.40	\$62,620	\$281,026	\$343,646
KARLSEN, BRIAN K	KARLSEN, REBECCA M	59 CRESTVIEW DR	3.68	\$60,846	\$123,652	\$184,498
KAUFHOLD, PETER P	KAUFHOLD, BETSEY F	5 BETH CR	2.31	\$80,499	\$159,042	\$239,541
KAVOURAS, STEPHANIE GAIL		15 ELLISON ST	0.20	\$38,246	\$135,941	\$174,187
KEAR, KELLY J	KEAR, BRUCE J	9 PARENT ST	0.19	\$44,856	\$146,031	\$190,887
KEATING, ARTHUR W	KEATING, MARTHA H	21 DUBLIN RD	1.06	\$64,375	\$90,840	\$155,215
KEATING, PETER M	KEATING, SHIRLEY A	BURRINGTON ST	0.20	\$120	\$0	\$120
KEATING, PETER M	KEATING, SHIRLEY A	16 WHEELER ST	0.59	\$46,790	\$137,030	\$183,820
KECTIC JR, ROBERT M	KECTIC, STEPHANIE	15 BETH CR	2.91	\$82,531	\$227,444	\$309,975
KEEGAN JR CO-TRUSTEE, RICHARD W	KEEGAN CO-TRUSTEE, ELAINE M	AMOS FORTUNE RD	5.01	\$67,450	\$0	\$67,450
KEEGAN JR CO-TRUSTEE, RICHARD W	KEEGAN CO-TRUSTEE, ELAINE M	15 AMOS FORTUNE RD	2.64	\$64,801	\$145,517	\$210,318
KEENEY III TRUSTEE, NORWOOD H		165 CRESTVIEW DR	3.57	\$81,556	\$202,583	\$284,139
KEINANEN, BIRGITTA		327 NORTH ST	2.30	\$53,100	\$65,924	\$119,024
KELLER, SALLY ALICE		84 BRYANT RD	12.50	\$64,621	\$92,373	\$156,994
KELLOGG, DEANNA S	KELLOGG, DAVID M	42 NUTTING RD	0.95	\$47,870	\$166,725	\$214,595
KELLY, SHANNON C	KELLY, STEVEN C	25 CHARLONNE ST #1	0.31	\$0	\$138,797	\$138,797
KEMMIS, DAVID W		643 GILMORE POND RD	1.79	\$67,517	\$78,134	\$145,651
KEMP, DAVID E	KEMP, EDITHA J	49 CHARLONNE ST	0.27	\$45,644	\$165,800	\$211,444
KEN & MONIQUE TRANSPORT LLC		29 MARIA DR	4.97	\$67,305	\$132,620	\$199,925
KENNEDY, PAMELA A	KENNEDY, DAVID A	11 PINECREST RD	0.35	\$43,756	\$106,088	\$149,844
KERR, LLOYD		SANDY LN	4.90	\$1,470	\$0	\$1,470
KERVIN, TIMOTHY A	KERVIN, TINA L	20 WOLFS WAY	1.40	\$65,863	\$176,874	\$242,737
KETOLA, EZEKIEL		GILMORE POND RD (REAR)	5.95	\$17,493	\$0	\$17,493
KHALSA TRUSTEE, HARI KIRIN KAUR	MOORE TRUSTEE, THOMAS W	200 GILSON RD	3.73	\$402,071	\$249,863	\$651,934
KIDD, MARY H		63 THORNDIKE POND RD	7.80	\$112,784	\$200,617	\$313,401
KIM, HUOT	KIM, RY T	72 MICHIGAN RD	1.00	\$54,886	\$111,993	\$166,879
KIMBALL FARM OF JAFFREY		168 TURNPIKE RD	3.81	\$63,776	\$211,888	\$275,664
KIMBALL, MICHAEL S	KIMBALL, PETER J	152 TURNPIKE RD	4.50	\$57,352	\$110,836	\$168,188
KINCAID, JEFFREY A		34 ROWLEY CIR	0.43	\$54,133	\$93,107	\$147,240
KING, LUTHER S	KING, DEBBIE A	37 HIGHLAND AVE	0.64	\$42,340	\$71,303	\$113,643
KING, STEPHEN W	KING, MATTHEW S	63 TURNER RD	9.00	\$42,469	\$13,549	\$56,018
KING, WALTER L	KING RUTA M	17 FIRST TAVERN RD	1.14	\$65,052	\$177,418	\$242,470

* = Tax Exempt

Owners Name	Co-grantee's Name	Location	Land Area in Acres	Total Assessed Land Value	Total Assessed Improvements	Total Assessed Parcel Value
KLAUD, BLAKE C	KLAUD, ANNE M	51 CRESTVIEW DR	2.62	\$57,064	\$138,173	\$195,237
KLD PROPERTIES LLC		58 MARIA DR	2.56	\$60,075	\$119,256	\$179,331
KLINE TRUSTEE, SUSAN G	ANDERSON TRUSTEE, DEBORAH L	SHERWOOD LN	1.25	\$37,571	\$0	\$37,571
KLINE TRUSTEE, SUSAN G	ANDERSON TRUSTEE, DEBORAH L	74 SHERWOOD LN	2.76	\$122,844	\$374,731	\$497,575
KNIGHT, HAROLD W	BARRAMEDA, PAULA K	254 BRYANT RD	9.00	\$97,514	\$121,997	\$219,511
KNIGHT, HAROLD W	BARRAMEDA, PAULA KNIGHT	59 TROTTING PARK RD	0.39	\$81,033	\$114,297	\$195,330
KNIGHT, RICHARD C	KNIGHT, LARRAINE	BRIGHAM ROAD	13.00	\$1,600	\$0	\$1,600
KNIGHT, RICHARD C	KNIGHT, LARRAINE E	RED GATE RD	30.00	\$1,588	\$0	\$1,588
KNIGHT, RICHARD C	KNIGHT, LARRAINE E	RED GATE RD	8.50	\$776	\$0	\$776
KNOWLTON REV TRUST, BARBARA A		22 COBURN WAY	0.76	\$0	\$161,752	\$161,752
KOBAYASHI, HISAKO		20 OVERVIEW DR	3.59	\$60,576	\$0	\$60,576
KOBAYASHI, HISAKO		46 OVERVIEW DR	3.18	\$59,346	\$243,435	\$302,781
KOCH, CHARLES E	JATKOLA, BARBARA L	40 RIDGECREST RD	0.21	\$47,094	\$126,226	\$173,320
KOPP, DARBY R	KOPP, MARGOT C	81 HEATH RD	6.20	\$81,474	\$185,672	\$267,146
KORDA, ALANA D		314 NORTH ST	7.37	\$74,530	\$141,663	\$216,193
KORONA, GEORGE	KORONA, SUSAN D	30 HIGHLAND AVE	2.81	\$51,050	\$123,108	\$174,158
KORPI, BETTE A		25 CHARLONNE ST #7	0.31	\$0	\$141,328	\$141,328
KORPI, BETTE ANN		96 STRATTON RD	2.40	\$52,220	\$191,901	\$244,121
KOSKI, WAYNE A	KOSKI, PAMELA M	30 LACY RD	0.44	\$46,382	\$119,713	\$166,095
KOSSICK, KIMBERLY A		114 STRATTON RD	0.46	\$46,400	\$91,590	\$137,990
KOT, ROGER M		9 BROOK ST	0.36	\$39,205	\$95,506	\$134,711
KOWALSKY, RACHEL E		79 NUTTING RD	0.22	\$45,216	\$77,921	\$123,137
KOZHEMIKOV, VLADIMIR		GREAT RD	0.85	\$2,962	\$0	\$2,962
KRAUSE, STEPHEN H	KRAUSE CO-TRUSTEE ET AL, COLEEN	MAIN ST	12.67	\$925	\$0	\$925
KRAWIECKI, TIMOTHY	KRAWIECKI, REBEKAH	39 GILMORE POND RD	0.61	\$46,850	\$123,212	\$170,062
KRESGE, MARK W	LYON, SARA C	458 SQUANTUM RD	0.65	\$45,586	\$125,406	\$170,992
KRIVAK, ANDREW J	DUNLOP, AMELIA F	196 GILSON RD	3.70	\$421,973	\$245,799	\$667,772
KROOK REV TRUST, STEVEN E		32 FITZGERALD DR	3.10	\$121,590	\$390,663	\$512,253
KROOK, ANDREW P		31 PEACE DR	3.60	\$79,947	\$76,432	\$156,379
KRUG, SHAWN M	KRUG, SUSAN C	10 MEADOW LN	0.38	\$39,231	\$102,388	\$141,619
KUBLBECK, JAMES R		91 FOREST PARK	0.00	\$0	\$33,285	\$33,285
KUMPH, DANA M	KUMPH, MARY BETH	31 PROSPECT ST	0.64	\$46,948	\$99,826	\$146,774
KWIECIEN, ILONA		224 INGALLS RD	2.79	\$60,871	\$179,256	\$240,127
LABBE, HAROLD C	LABBE, DIVINA GRACE	180 NUTTING RD	0.47	\$46,430	\$133,943	\$180,373
LABONTE JR, ALBERT J		PROSPECT ST	40.00	\$115,970	\$0	\$115,970
LABONTE REVOC LIV TRUST, ROLAND J	LABONTE REVOC LIV TRUST, BARBARA A	TYLER HILL RD	3.00	\$33,250	\$0	\$33,250
LABONTE, MICHEL		84 NORTH ST	0.37	\$46,095	\$89,879	\$135,974
LABONTE, RONALD P		442 SQUANTUM RD	1.41	\$56,600	\$116,548	\$173,148
LABRECQUE, CHRISTOPHER J	LABRECQUE, TRACEY A	160 SANDY LN	1.00	\$49,223	\$119,479	\$168,702
LABRIE, PHILIP R	LABRIE, JEANNE L	46 CHARLONNE ST	0.25	\$45,629	\$129,396	\$175,025
LACASSE, DALE A	LACASSE, DIANE J	FITZWILLIAM RD	0.85	\$2,550	\$0	\$2,550
LACASSE, DALE A	LACASSE, DIANE J	172B GREAT RD	17.65	\$88,085	\$432,183	\$520,268
LACROIX TRUSTEE, JANET D		40 RED GATE RD	4.64	\$66,340	\$98,313	\$164,653
LACROIX, JOSEPH		57 FOREST PARK	0.00	\$0	\$23,604	\$23,604
LACY ROAD HOLDING COMPANY LLC		LACY RD	4.60	\$54,361	\$0	\$54,361
LAFLEUR, MARK R		119 TURNPIKE RD	0.66	\$43,413	\$96,911	\$140,324
LAFLEUR, MARK R		HILLCREST RD	0.25	\$9,148	\$0	\$9,148
LAFON, EDITH M	GOOD, EVA E	224 GILSON RD	2.82	\$406,060	\$140,658	\$546,718
LAFONTAINE, KEVIN R	LAFONTAINE, JOAN G	81 LORD VIEW DR	1.14	\$69,680	\$181,753	\$251,433
LAFORTUNE, MICHELLE M	LAFORTUNE, SCOTT	52 TURNPIKE RD	0.38	\$39,283	\$187,558	\$226,841
LAFRANCE, DAVID J	LAFRANCE, KATHLEEN J	34 PETERBOROUGH ST	0.41	\$32,400	\$97,158	\$129,558
LAFRENIERE, LUANN		59 DEAN FARM RD	2.06	\$58,327	\$102,441	\$160,768
LAFRENIERE, PAUL A		10 HAMILTON CT	3.01	\$76,696	\$268,342	\$345,038
LAJOIE, RICHARD		24 WHEELER ST	0.47	\$46,430	\$111,360	\$157,790
LAMB ET AL, KAREN R	RAND, LAURIE L	38 JAQUITH RD	11.50	\$66,992	\$136,599	\$203,591
LAMBERT ET AL, FRANCIS T	LAMBERT, IRENE E	282 SQUANTUM RD	0.34	\$45,911	\$91,691	\$137,602
LAMBERT PROP OF SO NH LLC		100 RIVER ST	0.52	\$58,440	\$171,629	\$230,069
LAMBERT REV TRUST, RICHARD W	LAMBERT REV TRUST, MADELYN A	160 PROCTOR RD	15.24	\$92,487	\$268,101	\$360,588
LAMBERT REV TRUST, RICHARD W	LAMBERT REV TRUST, MADELYN A	56 GILMORE POND RD	0.36	\$46,094	\$93,831	\$139,925
LAMBERT TRUSTEE, ELEANOR J		46 TURNPIKE RD	0.48	\$39,460	\$114,830	\$154,290
LAMBERT TRUSTEE, PATRICIA M		362-364 MAIN ST	21.19	\$6,643	\$1,930	\$8,573
LAMBERT, BROCK A	LAMBERT, COURTNEY A	119 MICHIGAN RD	1.04	\$55,006	\$129,239	\$184,245
LAMBERT, DENNIS A	LAMBERT, PEGGY L	14 PINECREST RD	0.46	\$44,000	\$98,795	\$142,795
LAMBERT, KENNETH R		171 NUTTING RD	1.05	\$48,170	\$130,731	\$178,901
LAMBERT, LUCILLE		17 FORCIER WAY	0.33	\$46,025	\$118,257	\$164,282
LAMBERT, NORMAN	LAMBERT, DENNIS	116 GILMORE POND RD	100.00	\$67,191	\$128,961	\$196,152
LAMBERT, SCOTT	LAMBERT, ANNE K	146 NUTTING RD	0.33	\$46,000	\$91,061	\$137,061
LAMBERT, THOMAS A	LAMBERT, CATHERINE	3 DARCIE DR	1.00	\$54,886	\$134,010	\$188,896
LAMBERT, THOMAS A		15 ADAMS ST	1.00	\$46,609	\$92,814	\$139,423
LAMBERT, THOMAS A		732 NORTH ST	2.00	\$58,370	\$158,432	\$216,802
LAMOUREUX, DENNIS E	LAMOREAUX, NANCY J	326 SQUANTUM RD	0.91	\$52,325	\$78,521	\$130,846
LANCEY, MARK S		25 HILLCREST RD	1.67	\$54,742	\$68,344	\$123,086
LAND TRUST AT GAP MOUNTAIN		BULLARD RD	2.07	\$58,610	\$0	\$58,610
LAND TRUST AT GAP MOUNTAIN		30 OLD MILL RD	0.00	\$0	\$4,416	\$4,416
LANDIS, HUGH	LANDIS, TERESA L	236 SANDERS RD	17.00	\$19,813	\$20,532	\$40,345
LANDIS, TERESA L	LANDIS, HUGH J	26-28 SANDERS RD	6.80	\$36,229	\$0	\$36,229
LANDRY, JACOB		38 HILLCREST RD	0.38	\$36,913	\$70,424	\$107,337
LANDRY, JAIME	LANDRY, REBECCA	47 LETOURNEAU DR	1.03	\$54,976	\$158,441	\$213,417
LANDY TRUSTEE, GAIL		CRESTVIEW DR	2.54	\$59,747	\$0	\$59,747
LANDY TRUSTEE, GAIL		136 CRESTVIEW DR	2.03	\$58,362	\$199,660	\$258,022

Owners Name	Co-grantee's Name	Location	Land Area in Acres	Total Assessed Land Value	Total Assessed Improvements	Total Assessed Parcel Value
LANE, ALBION R	LANE, EDITH M	11 ST JEAN ST	0.31	\$39,027	\$106,503	\$145,530
LANE, JAMES A	LANE, KAREN R	9-17 HILLCREST RD	1.20	\$60,714	\$127,376	\$188,090
LANG TRUST, PAMELA	% PAMELA LANG	152 CRESTVIEW DR	5.32	\$86,806	\$376,017	\$462,823
LANG TRUSTEE, FAITH		12 RED GATE RD	3.50	\$62,920	\$129,391	\$192,311
LANGEVIN, MICHAEL R	LANGEVIN, MARGARET	146 MAIN ST	0.52	\$39,580	\$104,465	\$144,045
LANGEVIN, NORMAN A	LANGEVIN, CHRISTINE A	7 GILMORE POND RD	0.23	\$37,471	\$93,696	\$131,167
LANGEVIN, NORMAN R	LANGEVIN, JACQUELINE	5 GILMORE POND RD	0.17	\$35,988	\$101,114	\$137,102
LANGLEY, PETER L	LANGLEY, MARIA C	64 PROSPECT ST	1.36	\$49,100	\$93,296	\$142,396
LAPERRIERE, LORRAINE M		77 FOREST PARK	0.00	\$0	\$23,997	\$23,997
LAPINSKY II, STEPHEN A	LAPINSKY, REBECCA K	139 SQUANTUM RD	1.05	\$55,036	\$156,847	\$211,883
LAPOINTE ET AL, DONNA A		LEHTINEN RD	7.00	\$1,913	\$0	\$1,913
LAPOINTE ET AL, DONNA A		69 RIVER ST	0.25	\$36,808	\$52,415	\$89,223
LAPOINTE, DONNA A	LAPOINTE, CURTIS A	42 STRATTON RD	0.15	\$44,366	\$78,070	\$122,436
LAROCHE, EDWARD A	LAROCHE, DONNA M	38 SOUTH SHORE DR	3.40	\$55,606	\$96,107	\$151,713
LAROU, JUNE W	LAROU, KATHLEEN J	80 HEATH RD	5.03	\$77,964	\$150,782	\$228,746
LARSEN REV TRST, SARAH H		30 HARKNESS RD	1.20	\$64,820	\$322,860	\$387,680
LAUZON, PETER G	LAUZON, DEBORA L	28 ERIN LN	0.82	\$47,480	\$123,837	\$171,317
LAVIGNE, RONALD A	LAVIGNE, LAURA L	213 DEAN FARM RD	5.00	\$67,420	\$184,349	\$251,769
LAVIOLETTE, GARY J		13 GROVE ST	0.26	\$38,848	\$105,357	\$144,205
LAVOIE, MICHELLE A		130 MOUNTAIN RD	1.50	\$56,846	\$107,895	\$164,741
LAWN, ANDREW D	LAWN, PATRICIA M	137 INGALLS RD	12.01	\$69,721	\$244,820	\$314,541
LAWN, DANIEL R	LAWN, ESTER J	20 BURRINGTON ST	0.28	\$45,739	\$93,890	\$139,629
LAWN, JAMES E	LAWN, TRACY A	34 PINECREST RD	1.06	\$45,800	\$101,605	\$147,405
LAWN, MEAGAN E		9 WHITE RD	0.17	\$37,914	\$87,127	\$125,041
LAWRENCE ET AL, SUSAN		THORNDIKE POND RD	22.40	\$1,904	\$0	\$1,904
LAWRENCE, MICHELLE M	LAWRENCE, CHARLES E	29 JENNIFER LN	1.31	\$48,950	\$131,439	\$180,389
LAWRENCE-LIGHTFOOT TRUSTEE, SARA		462 GILMORE POND RD	3.90	\$270,266	\$165,591	\$435,857
LAYCHAK TRUSTEE, STEVEN F		8 MAIN ST #14	0.00	\$0	\$219,269	\$219,269
LAYFIELD JAY W	LAYFIELD PATRICIA M	56 STRATTON RD	0.21	\$45,100	\$102,678	\$147,778
LEACH ET AL, ALLEN A		HARKNESS RD	9.80	\$1,842	\$0	\$1,842
LEACH, ALLEN A		60 MATCHPOINT	6.50	\$100,148	\$476,150	\$576,298
LEACH, CASSANDRA F	% CASSANDRA LEACH GUTTERIDGE	236 MAIN ST	5.00	\$67,346	\$317,038	\$384,384
LEACH, PETER G	LEACH, DIANA L	SAWTELLE RD	11.70	\$729	\$0	\$729
LEACH, PETER G	LEACH, DIANA L	41 SAWTELLE RD	2.50	\$56,772	\$238,960	\$295,732
LEBLANC ET AL, BRIAN A	LEBLANC, TANYA M	14 SARA DR	2.00	\$78,408	\$146,957	\$225,365
LEBLANC, CYNTHIA		36 FOREST PARK	0.00	\$0	\$30,084	\$30,084
LEBLANC, JEREMY K		316 GREAT RD	2.99	\$71,750	\$140,173	\$211,923
LEBLANC, REUBEN P		77 OLD SHARON RD	2.06	\$39,483	\$103,324	\$142,807
LECLAIR TRUSTEE, JOANNE M		338 SQUANTUM RD	0.52	\$46,661	\$77,915	\$124,576
L'ECUYER, DAVID I	L'ECUYER, MINTA J	78 FOREST PARK	0.00	\$0	\$40,012	\$40,012
LEGER, CHRISTOPHER A	LEGER, BRIGITTE A	45 MAIN ST	0.37	\$43,838	\$78,172	\$122,010
LEMIRE, NORMAND L	LEMIRE, ERLENE R	84 HUNT RD	0.92	\$61,315	\$126,564	\$187,879
LENNON, KEVIN M	LENNON, STEVE M	53 CHARLONNE ST	0.41	\$46,257	\$207,712	\$253,969
LEONARD, JOANNE N		11 PROSPECT ST	0.39	\$46,207	\$122,842	\$169,049
LEPAGE, ABIGAIL E		245 MOUNTAIN RD	6.00	\$61,480	\$167,287	\$228,767
LESCARD, DAVID	MEJIA, GINA E	69 STRATTON RD	0.65	\$46,970	\$138,214	\$185,184
LETOURNEAU, CHRISTOPHER A	SEABURG, NICOLE M	89 FOREST PARK	0.00	\$0	\$31,519	\$31,519
LETOURNEAU, DAVID L	LETOURNEAU, KATHLEEN M F	381 NORTH ST	2.00	\$58,370	\$131,725	\$190,095
LETOURNEAU, DAVID L	LETOURNEAU, KATHLEEN M F	389 NORTH ST	2.00	\$58,370	\$119,211	\$177,581
LETOURNEAU, DAVID L		393 NORTH ST	3.29	\$62,290	\$0	\$62,290
LETOURNEAU, KATHLEEN M		4 WINDING BROOK RD	2.78	\$54,588	\$102,762	\$157,350
LETOURNEAU, NELSON E		31 NORTH ST	0.06	\$21,173	\$59,571	\$80,744
LEVESQUE, JOSHUA S	LEVESQUE, TRACY L	355 MAIN ST	2.20	\$67,550	\$191,397	\$258,947
LEVIN, PETER D		11 NUTTING RD	0.22	\$38,428	\$115,789	\$154,217
LEVIN, PETER D		55 FOREST PARK	0.00	\$0	\$26,697	\$26,697
LEVINE ET AL, THOMAS H	LEVINE, WILLIAM H	606 DUBLIN RD	2.76	\$385,395	\$179,783	\$565,178
LEVISS, JEANNE		13 HARKNESS RD	3.36	\$71,300	\$425,103	\$496,403
LEWANDOWSKI, LAURA		TOWN FARM RD	13.03	\$469	\$0	\$469
LEWIS, LILA		59 FOREST PARK	0.00	\$0	\$25,976	\$25,976
LEY, DOUGLAS A	LEY, MARY F	28 SCHOOL ST	0.32	\$39,029	\$110,404	\$149,433
LIBBERTON, WENDY B		31 OAK ST	0.16	\$37,777	\$56,918	\$94,695
LICATA, MARRIETTE J		94 NORTH ST	0.49	\$44,090	\$88,581	\$132,671
LICYGIEWICZ, KAZIMIERS J	LICYGIEWICZ, KRYSZYNA	36 NELSON CIR	0.35	\$53,818	\$143,540	\$197,358
LIEBE, ANDREW L		5 DEAN FARM RD	1.69	\$57,420	\$81,934	\$139,354
LIEBMAN, KENNETH R		PROCTOR RD	46.40	\$2,389	\$0	\$2,389
LIEBMAN, LARRY J	LIEBMAN, PHYLLIS	349-359 PROCTOR RD	121.00	\$67,456	\$436,400	\$503,856
LIEBMAN, LARRY J	LIEBMAN, PHYLLIS	PROCTOR RD	51.44	\$16,939	\$13,787	\$30,726
LIEBMAN, STEVEN P	LIEBMAN, PATRICIA J	330 PROCTOR RD	5.56	\$69,100	\$208,584	\$277,684
LIENTHARDT, ARTHUR J		111 FOREST PARK	0.00	\$0	\$25,379	\$25,379
LILIENFELD TRUSTEE, LOUISE		75 MAIN ST	8.46	\$67,352	\$312,838	\$380,190
LINCO ASSET REALTY TRUST	DEAN COBURN TRUSTEE	295 RIVER ST	2.00	\$44,431	\$76,830	\$121,261
LINCOLN JR, JOHN S		583 FITZWILLIAM RD	5.00	\$67,420	\$126,795	\$194,215
LINDELL, STEPHEN A	LINDELL, BEVERLY S	403 THORNDIKE POND RD	1.50	\$228,690	\$150,569	\$379,259
LIONEL H EMOND III		82 NORTH ST	0.85	\$47,570	\$95,855	\$143,425
LITTLE, CARL C	LITTLE, KORK K	21 MAIN ST	0.09	\$59,002	\$110,346	\$169,348
LITTLEFIELD, L RICHARD	LITTLEFIELD, ELIZABETH F	NUTTING RD	6.82	\$2,899	\$0	\$2,899
LITTLEFIELD, L RICHARD	LITTLEFIELD, ELIZABETH F	257 NUTTING RD	85.00	\$127,926	\$710,815	\$838,741
LIVELY, PAUL J	SIROIS, MARY M	322 NORTH ST	2.00	\$58,370	\$126,879	\$185,249
LLOYD, NANCY J	LLOYD, LEWIS L	5 HARKNESS RD	0.15	\$49,332	\$139,481	\$188,813
LODGE, MARY E		8 SHERWOOD LN	2.20	\$80,499	\$179,108	\$259,607

* = Tax Exempt

Owners Name	Co-grantee's Name	Location	Land Area in Acres	Total Assessed Land Value	Total Assessed Improvements	Total Assessed Parcel Value
LONG, NELSON W	LONG, MARY LOU	457 MOUNTAIN RD	8.75	\$152,660	\$165,288	\$317,948
LONGO, PETER O		24 WOLFS WAY	1.70	\$66,647	\$210,335	\$276,982
LOONACY PROPERTIES LLC		36 KNIGHT ST	6.98	\$88,581	\$328,788	\$417,369
LORDEN SR REV TRUST, KENNETH B		8 DUSTIN LN	0.76	\$0	\$152,896	\$152,896
LOUDON, SAMUEL D	LOUDON, MELBA R	305 SQUANTUM RD	1.00	\$52,272	\$146,975	\$199,247
LOUGEE, DAVID J		43 MILLIKEN RD	6.55	\$72,070	\$127,587	\$199,657
LOUGHLIN, NICHOLAS L		11 DARCIE DR	1.00	\$54,886	\$115,440	\$170,326
LOUGHLIN, TIMOTHY R		99 MICHIGAN RD	1.00	\$54,886	\$114,983	\$169,869
LOVELL, SUSAN	RICE, NATHALIE L	99 STRATTON RD	0.37	\$46,095	\$132,364	\$178,459
LOWE JR. TRUST 1999, RUSSELL B.		RED GATE RD	18.00	\$2,040	\$0	\$2,040
LOWELL, JEFFREY V		97 FOREST PARK	0.00	\$0	\$29,024	\$29,024
LUCAS, JACQUELINE E		7 GROVE ST	0.26	\$38,848	\$54,659	\$93,507
LUCERO, JOHN E	LUKSHA, ELIZABETH J	75 STRATTON RD	0.61	\$46,850	\$122,276	\$169,126
LUKSHA, CHRIS E		22 RIVER ST	0.39	\$39,242	\$78,135	\$117,377
LYNCH, RICHARD		NORTH LOT RD	0.70	\$14	\$0	\$14
LYNCH, RICHARD D		HIGHLAND AVE	20.06	\$1,569	\$0	\$1,569
LYNCH, RICHARD D	LYNCH, MEREDITH A	46 HIGHLAND AVE	50.00	\$83,851	\$126,518	\$210,369
LYNZIE SCARLET REALTY LLC		123 MAIN ST	0.00	\$0	\$323,389	\$323,389
MAACK, COLLEEN D		27 RIVER ST	0.10	\$37,157	\$65,322	\$102,479
MACALONEY, MADELINE L		15 ST JEAN ST	0.76	\$39,477	\$202,946	\$242,423
MACCREADY, MARY	SYLVIA, TERRY NEIL	THORNDIKE POND RD	1.00	\$37,026	\$0	\$37,026
MACCREADY, MARY		17 THORNDIKE POND RD	0.75	\$63,470	\$304,347	\$367,817
MACFARQUHAR, RODERICK L		171 THORNDIKE POND RD	19.00	\$104,052	\$464,819	\$568,871
MACIE, KELVIN J		135 FITZWILLIAM RD	2.50	\$59,895	\$207,221	\$267,116
MACISAAC TRUST, PATRICIA H	MACIE, SHEILA J	19 STONY BROOK RD	4.06	\$110,206	\$251,199	\$361,405
MACKENZIE, SCOTT L		12-14 ADAMS ST	0.36	\$39,205	\$55,994	\$95,199
MACKERCHAR, SANDRA		49 LORD VIEW DR	1.20	\$73,781	\$191,038	\$264,819
MACKEY, ANSELM R		213 NUTTING RD	1.50	\$54,232	\$161,861	\$216,093
MADIGAN REV TRUST, EDWARD AND DEBORAH	MADIGAN, EDWARD	554 GILMORE POND RD	1.70	\$216,603	\$172,629	\$389,232
MADISON, DAVLD L		16 PARADISE LN	0.67	\$46,988	\$115,640	\$162,628
MAGLIACANE, JAMES F		29 LEHTINEN RD	2.74	\$60,871	\$121,054	\$181,925
MAGOUN TRUSTEE, JANET S		375 THORNDIKE POND RD	4.23	\$415,330	\$117,923	\$533,253
MAHON, MICHAEL F	MAHON, MARIE	46 LAKEWOOD DR	1.34	\$64,440	\$119,078	\$183,518
MAHONEY, SCOTT P		109 MICHIGAN RD	1.01	\$52,302	\$166,330	\$218,632
MAKI FAMILY TRUST		33 HILLCREST RD	1.14	\$60,533	\$150,139	\$210,672
MAKI TRUSTEE, ARTHUR P		750 GILMORE POND RD	7.11	\$64,345	\$132,449	\$196,794
MAKI, CINDY A	MAKI, CATHY	88 FOREST PARK	0.00	\$0	\$31,646	\$31,646
MAKI, PETER		752 GILMORE POND RD	5.21	\$73,614	\$110,776	\$184,390
MALLET, WAYNE E		3 FOREST PARK	0.00	\$0	\$16,992	\$16,992
MALLOY, LAWRENCE J		90 HOWARD HILL RD	0.77	\$47,964	\$83,251	\$131,215
MANLEY, JOSHUA T	HILLENBRAND, SARAH C	32 NELSON CIR	0.32	\$53,665	\$116,649	\$170,314
MANNERS JR, JAMES J		81 FOREST PARK	0.00	\$0	\$44,366	\$44,366
MANONI, DENNIS S		568 DUBLIN RD	0.52	\$62,970	\$62,087	\$125,057
MANSFIELD ET AL, FREDERICK L		598 DUBLIN RD	3.30	\$392,940	\$60,967	\$453,907
MAPLE MILLS LLC	MARRO, LORRAINE C	415 SQUANTUM RD	2.51	\$59,925	\$412,037	\$471,962
MAPLE MILLS LLC		425 SQUANTUM RD	5.38	\$68,535	\$109,247	\$177,782
MARRO JR, FRANK H		7 DIONNE ST	0.14	\$37,564	\$75,443	\$113,007
MARROTTE, KURK		214 CRESTVIEW DR	2.90	\$60,736	\$117,192	\$177,928
MARROTTE, RONALD	SETZER, JANIE D	123 INGALLS RD	2.75	\$61,200	\$112,722	\$173,922
MARSHALL II, GERALD F		32 CONTOOCOOK AVE	1.00	\$54,886	\$140,628	\$195,514
MARSHALL, DANIEL P		10 STRATTON RD	0.22	\$38,428	\$139,093	\$177,521
MARSHALL, FREDERICK		35 COBURN WAY	0.76	\$0	\$173,282	\$173,282
MARSON, JAMES W	MARSON, LAURIE J	12 WOLFS WAY	2.10	\$59,250	\$194,102	\$253,352
MARTIN, CHRISTOPHER R		23 WINDY FIELDS LN	0.48	\$46,460	\$135,286	\$181,746
MARTIN, ERIC L		17 CHARLONNE ST	0.32	\$45,859	\$99,685	\$145,544
MARTIN, PETER		31 TYLER HILL RD	0.67	\$46,988	\$71,960	\$118,948
MARTIN, THOMAS E	MARTIN, DEBORAH T	366 RIVER ST	8.21	\$66,362	\$132,000	\$198,362
MASSIN TRUST, F & E		SANDERS RD	55.00	\$3,662	\$0	\$3,662
MATTHESON, RONALD L		50 GILMORE POND RD	0.38	\$46,183	\$85,323	\$131,506
MAXIM, LOGAN W		28 HOWARD HILL RD	0.50	\$46,520	\$151,588	\$198,108
MAZEJKA, ROBIN A	GARDEN, KATIE M	125 MICHIGAN RD	2.49	\$55,333	\$121,753	\$177,086
MAZER-GARDEN, GEOFFREY		88 MAIN ST	1.25	\$41,770	\$228,146	\$269,916
MCANENEY, LAURIE J		16 AETNA ST	0.19	\$44,856	\$119,035	\$163,891
MCBRIDE TRUSTEE, FRANCIS R		43 NUTTING RD	1.80	\$50,420	\$151,793	\$202,213
MCCARROLL, DANIEL J	MCCARROLL, CRISTY J	64 FITCH RD	3.04	\$78,528	\$243,549	\$322,077
MCCARROLL, DANIEL J		13 COOLIDGE ST	0.41	\$46,257	\$139,375	\$185,632
MCCARTHY TRUSTEE, MICHAEL L		115 OLD COUNTY RD	14.44	\$74,534	\$239,249	\$313,783
MCCARTHY TRUSTEE, MICHAEL L		19 TURNPIKE RD	0.28	\$64,066	\$79,338	\$143,404
MCCARTHY, CHARLOTTE A	MCCARTHY, CRISTY JEAN	112 STRATTON RD	0.29	\$45,728	\$82,399	\$128,127
MCCARTHY, JOHN W		133 SQUANTUM RD	0.54	\$46,809	\$118,043	\$164,852
MCCONNELL, FRANCIS		53 PROSPECT ST	1.13	\$55,276	\$134,918	\$190,194
MCDANIEL, HARRY M		4 ST JEAN ST	0.34	\$39,098	\$102,481	\$141,579
MCDERMOTT, JODY L	MCDANIEL, GRETLE B	36 OAK ST	0.34	\$39,098	\$100,341	\$139,439
MCDONALD, BRIAN C		45 NORTH ST	0.94	\$47,840	\$141,444	\$189,284
MCDONALD, CHARLES E		85 MICHIGAN RD	1.00	\$54,886	\$110,550	\$165,436
MCDONALDS, CORPORATION		JOSEPH P RUSCITO/RUSCITO MGMT	0.00	\$0	\$370,584	\$370,584
MCELROY, TARA A	JOSEPH P RUSCITO/RUSCITO MGMT	42 EMERY RD	0.37	\$46,097	\$43,816	\$89,913
MCGINNIS REV TRUST, PHYLLIS F		298 GREAT RD	12.00	\$84,178	\$232,291	\$316,469
MCGINNIS, PHYLLIS F		GREAT RD	12.00	\$1,020	\$0	\$1,020
MCGONAGLE JR, WILLIAM H		95 LORD VIEW DR	1.08	\$73,421	\$183,581	\$257,002

Owners Name	Co-grantee's Name	Location	Land Area in Acres	Total Assessed Land Value	Total Assessed Improvements	Total Assessed Parcel Value
MCGOWAN TRUSTEE, PETER M		533 THORNDIKE POND RD	4.58	\$87,068	\$148,434	\$235,502
MCGREAL, STEPHEN P		89 HIGHLAND AVE	3.09	\$47,652	\$186,740	\$234,392
MCGREGOR, DOUGLAS IAN	RIDDLE, BRIDGET KERRY	44 MCCOY RD	1.19	\$55,465	\$81,755	\$137,220
MCGURTY, JOHN C		4 CHRISTIAN CT	0.16	\$31,156	\$260,872	\$292,028
MCINTYRE, PHILIP A	MCINTYRE, NANCY P	FISKE RD (REAR)	207.00	\$8,685	\$0	\$8,685
MCINTYRE, PHILIP A	MCINTYRE, NANCY P	THORNDIKE POND RD	174.00	\$10,497	\$0	\$10,497
MCKELVIE REV TRUST, PERRYLIN R		16 FROST POND RD	20.40	\$168,732	\$309,353	\$478,085
MCKENZIE, LAUREL A	TURCOTTE, CHARLES S	103 FITCH RD	4.25	\$139,591	\$340,173	\$479,764
MCKENZIE, WILLIAM R	MCKEE, ANN P	175 HADLEY RD	3.80	\$63,820	\$285,499	\$349,319
MCLAUGHLIN, ERIC K	TINKLEMAN, MELISSA H	74 QUANTUM RD	0.29	\$45,728	\$88,601	\$134,329
MCLAUGHLIN, SCOTT A	MCLAUGHLIN, CYNTHIA L	31 WINDING BROOK RD	1.50	\$50,965	\$159,658	\$210,623
MCLEAN REV TRUST, DAVID AND LESLIE		47 RED GATE RD	3.00	\$61,420	\$326,785	\$388,205
MCLELLAN, KEITH J		87 INGALLS RD	17.27	\$29,130	\$174,666	\$203,796
MCNAMARA, ANDREA R		26 LAKEWOOD DR	1.01	\$54,916	\$122,334	\$177,250
MCNAMARA, KURT	% MATTHEW MCNAMARA	8 OAK ST	0.16	\$37,777	\$105,040	\$142,817
MCNAMARA, NICHOLAS H	MCNAMARA, JENNIFER J	11 WHITE RD	0.20	\$38,246	\$66,170	\$104,416
MCNEAR, SONJIA R		84 RIVER ST	0.33	\$39,100	\$147,865	\$186,965
MCQUEEN, JAMES T	MCQUEEN, ELEANOR D	43 TOWN FARM RD	10.00	\$89,790	\$113,411	\$203,201
MCWAY TRUST		15 WINDY FIELDS LN	0.33	\$45,933	\$155,411	\$201,344
MEDINA, JOSE R	MEDINA, DOROTHY M	262 MOUNTAIN RD	1.66	\$57,125	\$83,804	\$140,929
MEEHAN, THOMAS J	MEEHAN, DOROTHY H	340 WOODBOUND RD	0.69	\$55,303	\$113,580	\$168,883
MEIER, LOUISE E		7 TROY RD	2.93	\$70,569	\$107,337	\$177,906
MEINSMA, JOHN L	MEINSMA, BARBARA J	788 NORTH ST	7.05	\$73,570	\$53,824	\$127,394
MELUS, FONTAINE		111 GILMORE POND RD	11.33	\$50,635	\$103,990	\$154,625
MELZER, ROBERT M		THORNDIKE POND RD	3.66	\$43,798	\$0	\$43,798
MELZER, ROBERT M		33 POINT RD	1.60	\$348,480	\$305,357	\$653,837
MENDENHALL, DIANE F	DESANZO, JAMES J	304 GREAT RD	12.00	\$68,804	\$274,413	\$343,217
MENJIVAR, JOSE	BLANCO, MARIA	8 CARMELLA DR	1.01	\$54,916	\$117,094	\$172,010
MERCIER, JILLIAN L		5 DUVAL COOP MH PARK	0.00	\$0	\$29,259	\$29,259
MERRELL, EDWARD J	MERRELL, MARY D	100 MAIN ST	0.47	\$39,430	\$108,239	\$147,669
MERTZIC BENJAMIN J	MERTZIC ERIN T	15 LETOURNEAU DR	0.41	\$46,257	\$134,382	\$180,639
MEYERS, STEPHEN C	MEYERS, AMY REAGLE	398 MOUNTAIN RD	67.83	\$93,069	\$572,060	\$665,129
MICHELE REV TRUST, KATHERINE L	% KATHERINE & ROBERT MICHELE	GILMORE POND RD	0.06	\$3	\$0	\$3
MICHELE REV TRUST, KATHERINE L	% KATHERINE & ROBERT MICHELE	8-18 INGALLS RD	11.00	\$2,068	\$0	\$2,068
MICHELE REV. TRUST, KATHERINE L	% KATHERINE & ROBERT MICHELE	INGALLS RD	17.10	\$4,774	\$11,930	\$16,704
MICHELE TRUSTEE, KATHERINE L		26 INGALLS RD	17.90	\$118,987	\$728,451	\$847,438
MICHELE TRUSTEE, ROBERT C	MICHELE TRUSTEE, KATHERINE L	INGALLS RD	11.80	\$3,540	\$0	\$3,540
MICHELE TRUSTEE, ROBERT C	MICHELE TRUSTEE, KATHERINE L	45 GREAT RD	6.31	\$67,774	\$132,890	\$200,664
MICKLE, MARJORIE A		178 BRYANT RD	5.09	\$78,144	\$177,489	\$255,633
MIESO JR TRUST, FRANK A	MIESO TRUST, SUZANNE	340 NUTTING RD	16.00	\$83,319	\$295,443	\$378,762
MIGOTSKY TRUSTEE, STEPHEN A	MIGOTSKY TRUSTEE, FAY J	14 SCHOOL ST	0.50	\$37,520	\$176,430	\$213,950
MIKA, MICHAEL G		115 NUTTING RD	0.95	\$47,870	\$113,297	\$161,167
MILLAR, IAN A	MILLAR, DIANE	73 TROTting PARK RD	0.21	\$75,197	\$15,660	\$90,857
MILLER TRUST OF 3/88, CLARK W		COBLEIGH HILL RD	85.03	\$7,207	\$0	\$7,207
MILLER TRUST OF 3/88, CLARK W		78 COBLEIGH HILL RD	12.16	\$58,393	\$98,732	\$157,125
MILLER TRUSTEE, LARRY D	MILLER TRUSTEE, JOYCE E	258 NORTH ST	2.53	\$54,001	\$147,847	\$201,848
MILLER TRUSTEE, LARRY D	MILLER TRUSTEE, JOYCE E	261 NORTH ST	16.39	\$59,188	\$330,847	\$390,035
MILLER, CAROL		11 WHEELER ST	0.30	\$45,869	\$79,235	\$125,104
MILLER, DAVID G	MILLER, AMANDA L	61 HILLCREST RD	0.68	\$54,162	\$106,843	\$161,005
MILLER, GLENN T	MILLER, ESTELLE	243 INGALLS RD	31.24	\$60,855	\$195,232	\$256,087
MILLER, RANDY G		GREAT RD	5.00	\$63,499	\$0	\$63,499
MILLER, RANDY G		255 MAIN ST	2.70	\$59,986	\$230,156	\$290,142
MILLER, RAYMOND E	MILLER, LISA A	169 LEHTINEN RD	12.00	\$50,368	\$146,853	\$197,221
MILLER, ROBERT L		27 PINECREST RD	0.60	\$46,820	\$34,521	\$81,341
MILLER, TERRY	MILLER, DIANA H	55 PROSPECT ST	0.41	\$46,257	\$120,203	\$166,460
MILLER, VERNON D	MILLER, CHONG SIM	17 HATHORN RD	2.01	\$56,036	\$87,931	\$143,967
MILLS JR, ARTHUR W		8 AMBOY CIR	1.01	\$52,302	\$108,072	\$160,374
MINTEER REVOC TRUST, STEPHANIE J		194 MOUNTAIN RD	12.26	\$65,359	\$300,503	\$365,862
MINTEER, JOHN F		DUBLIN RD	42.88	\$60,330	\$0	\$60,330
MINTEER, JOHN F		MOUNTAIN RD	29.44	\$2,090	\$0	\$2,090
MINTEER, JOHN F		MOUNTAIN RD	8.60	\$611	\$0	\$611
MISURACA, ALFONSO J	MISURACA, JEANNETTE C	78 PERRY RD	1.42	\$49,423	\$192,869	\$242,292
MITCHELL FAM REV TRUST, BONNIE G		7 PARSONS LN	0.46	\$62,601	\$157,286	\$219,887
MITCHELL JR, WILLIAM H		137 PRESCOTT RD	2.07	\$63,323	\$217,695	\$281,018
MITCHELL JR, WILLIAM H		PRESCOTT RD	0.45	\$23,326	\$0	\$23,326
MITCHELL TRUSTEE, ALICE A		21 COBURN WAY	0.76	\$0	\$165,988	\$165,988
MITCHELL TRUSTEE, HILDA J	% ROBERT MITCHELL	407 MOUNTAIN RD	143.50	\$146,875	\$182,949	\$329,824
MITCHELL, BRIAN D	MITCHELL, SARAH B	20 BRENDAN LN	0.92	\$47,780	\$114,672	\$162,452
MITCHELL, EVELYN J		116 FOREST PARK	0.00	\$0	\$40,177	\$40,177
MITCHELL, LAUREN		GREAT RD	153.00	\$5,241	\$0	\$5,241
MITCHELL, LAUREN		GREAT RD	17.00	\$629	\$0	\$629
MITCHELL, LAUREN		MOUNTAIN RD	1.00	\$46	\$0	\$46
MITCHELL, LAUREN		315 MOUNTAIN RD	6.42	\$103	\$0	\$103
MITCHELL, LAUREN		315 MOUNTAIN RD	8.00	\$80,120	\$324,363	\$404,483
MITCHELL, MAXIMILLIAN J		265 MOUNTAIN RD	11.20	\$55,556	\$132,955	\$188,511
MITCHELL, ROBERT J	MITCHELL, SHIRLEY A	3 DUSTIN LN	0.76	\$0	\$163,342	\$163,342
MOECKEL, KARL M		75 PETERBOROUGH ST	0.34	\$32,138	\$152,443	\$184,581
MOELLER, LAWRENCE A	MOELLER, LINDA K	36 LAKEWOOD DR	2.02	\$58,074	\$142,981	\$201,055
MONADNOCK CHRISTIAN CONFERENCE		DUBLIN RD	28.84	\$1,753	\$0	\$1,753
MONADNOCK CHRISTIAN CONFERENCE		DUBLIN RD	1.80	\$122	\$0	\$122

Owners Name	Co-grantee's Name	Location	Land Area in Acres	Total Assessed Land Value	Total Assessed Improvements	Total Assessed Parcel Value
MONADNOCK CHRISTIAN CONFERENCE		DUBLIN RD	1.74	\$118	\$0	\$118
* MONADNOCK CHRISTIAN CONFERENCE		DUBLIN RD	40.00	\$226,480	\$36,230	\$262,710
* MONADNOCK CHRISTIAN CONFERENCE		DUBLIN RD	1.22	\$55,800	\$1,236	\$57,036
* MONADNOCK CHRISTIAN CONFERENCE		257 DUBLIN RD	28.64	\$116,802	\$2,181,737	\$2,298,539
* MONADNOCK CHRISTIAN CONFERENCE		26 OLD KEENE RD	1.98	\$68,999	\$131,589	\$200,588
* MONADNOCK CHRISTIAN CONFERENCE		26 POOLE RD	22.00	\$135,338	\$19,350	\$154,688
* MONADNOCK CHRISTIAN CONFERENCE CENTER IN		241 DUBLIN RD	85.18	\$90,100	\$235,869	\$325,969
* MONADNOCK COMMUNITY SERVICE CENTER INC	% LINDA DUFFY MON FAM SVC	22 NORTH ST	0.66	\$70,725	\$495,529	\$566,254
* MONADNOCK COMMUNITY SERVICE CENTER INC	% LINDA DUFFY MON FAM SVC	24 NORTH ST	0.34	\$27,547	\$6,143	\$33,690
MONADNOCK CONSERVANCY		FITZWILLIAM RD	60.00	\$3,420	\$0	\$3,420
MONADNOCK CONSERVANCY		WHITTEMORE ISLAND	7.00	\$0	\$105	\$105
* MONADNOCK DEVELOPMENTAL SERV		36 LACY RD	6.30	\$70,468	\$158,461	\$228,929
MONADNOCK DISPOSAL SERVICE INC		FITZGERALD DR	2.52	\$107,871	\$0	\$107,871
MONADNOCK DISPOSAL SRVC, INC		OLD SHARON RD	3.95	\$32,788	\$0	\$32,788
MONADNOCK DISPOSAL SRVC, INC		101 OLD SHARON RD	6.00	\$86,101	\$483,680	\$569,781
MONADNOCK HOLDINGS LLC		36 SCHOOL ST	0.45	\$39,400	\$124,664	\$164,064
MONADNOCK LLC		463 THORNDIKE POND RD	8.30	\$399,471	\$378,761	\$778,232
MONADNOCK MANAGEMENT INC		53 NORTH ST	0.10	\$41,513	\$105,608	\$147,121
* MONADNOCK MONTHLY MEETING	RELIGIOUS SOCIETY OF FRIENDS	3 DAVIDSON RD	6.90	\$67,270	\$315,329	\$382,599
MONADNOCK PROPERTIES INC	% TONY CESOLINI	18 PETERBOROUGH ST	0.37	\$0	\$0	\$0
MONADNOCK PROPERTIES LLC	% TONY CESOLINI	20 PETERBOROUGH ST	0.00	\$0	\$0	\$0
MONADNOCK UNITY BUILDING LLC		45 KNIGHT ST	2.02	\$73,033	\$541,762	\$614,795
MONETTE, DAVID R	MONETTE, DAVID B	64 FOREST PARK	0.00	\$0	\$26,576	\$26,576
MONOMONAC EQUITIES LLC		9 BLAKE ST	0.31	\$68,850	\$102,999	\$171,849
MONTGOMERY TRUSTEE, VIRGINIA P	RUTHERFURD JR TRUSTEE, WINTHROP	THORNDIKE POND RD	0.17	\$210,670	\$0	\$210,670
MONTGOMERY TRUSTEE, VIRGINIA P	RUTHERFURD JR TRUSTEE, WINTHROP	THORNDIKE POND RD	5.50	\$93,161	\$0	\$93,161
MONTGOMERY TRUSTEE, VIRGINIA P	RUTHERFURD JR TRUSTEE, WINTHROP	337 THORNDIKE POND RD	0.70	\$334,572	\$346,838	\$681,410
MONTGOMERY TRUSTEE, VIRGINIA P	RUTHERFURD JR TRUSTEE, WINTHROP	346 THORNDIKE POND RD	1.31	\$86,621	\$51,156	\$137,777
MOORE JR, JOHN H		104 FOREST PARK	0.00	\$0	\$34,794	\$34,794
MOORE PIKE LLC	% MARCIA M DESROSIER	31-44 MOORE PIKE	17.07	\$203,459	\$352,080	\$555,539
MOORE, CHARLES E		143 HADLEY RD	3.00	\$61,420	\$69,565	\$130,985
MOORE, DENNIS R	MOORE, ELIZABETH C	33 COBURN WAY	0.76	\$0	\$170,431	\$170,431
MOORE, JAMES C	HANSON JOHN A	77 FITCH RD	3.85	\$273	\$0	\$273
MOORE, JAMES C	HANSON JOHN A	78 FITCH RD	3.08	\$1,005	\$0	\$1,005
MOORE, JAMES C	HANSON, JOHN A	305 PETERBOROUGH ST	3.06	\$1,301	\$0	\$1,301
MOORE, JAMES C	HANSON, JOHN A	PETERBOROUGH ST	3.08	\$1,309	\$0	\$1,309
MOORE, JAMES C	MOORE, JEANNELLE F	18 LIBBY CT	0.55	\$46,718	\$106,632	\$153,350
MOORE, JAMES C	MOORE, JEANNELLE F	24 LIBBY CT	0.55	\$46,718	\$160,555	\$207,273
MOORE, JAMES C	MOORE, JEANNELLE F	25 LIBBY CT	0.61	\$47,032	\$104,560	\$151,592
MOORE, JAMES C	MOORE, JEANNELLE F	27 LIBBY CT	0.68	\$47,097	\$124,564	\$171,661
MOORE, JAMES C	MOORE, JEANNELLE F	28 LIBBY CT	0.63	\$46,928	\$160,736	\$207,664
MOORE, JAMES C	MOORE, JEANNELLE F	3 LIBBY CT	0.39	\$46,207	\$144,433	\$190,640
MOORE, RUBY M	MOORE, MICHAEL R	7 BIRCH ST	0.18	\$38,029	\$73,058	\$111,087
MOORMAN, TIMOTHY C	BELANGER, RACHEL E	67 SQUANTUM RD	0.40	\$46,174	\$105,340	\$151,514
MOOR-VU, LLC		53 TROTting PARK RD	0.41	\$20,361	\$24,065	\$44,426
MORAN, LINDA		296 TURNPIKE RD	2.63	\$59,776	\$101,855	\$161,631
MOREAU, ANNE M	GALLANT, DONALD J	380 NORTH ST	9.60	\$90,288	\$144,748	\$235,036
MOREAU, KATHLEEN J		102 NORTH ST	0.77	\$47,330	\$103,900	\$151,230
MORELLO, GARY J	MORELLO, CINDY F	46 HEATH RD	5.04	\$77,994	\$173,551	\$251,545
MORIARTY ET AL, CAROL C		TROTting PARK RD	0.47	\$54,458	\$10,600	\$65,058
MORIARTY ET AL, CAROL C		79 TROTting PARK RD	0.94	\$93,357	\$191,023	\$284,380
MORIARTY ET AL, CAROL C		83 TROTting PARK RD	1.25	\$96,800	\$96,461	\$193,261
MORIARTY, JOHN J	MORIARTY, CAROL C	70 TROTting PARK RD	0.81	\$57,513	\$83,329	\$140,842
MORIN ET AL, LAWRENCE	MORIN, LYNN J	64 HOWARD HILL RD	0.48	\$46,460	\$109,509	\$155,969
MORIN, PAUL	% MORIN, ROLAND L AND MARY L	159 PROCTOR RD	5.03	\$94,430	\$185,915	\$280,345
MORLEY, BRUCE A		320 MAIN ST	1.32	\$65,180	\$107,336	\$172,516
MORMANDO, JAMES J	MORMANDO, REBECCA	64 WITT HILL RD	2.71	\$69,235	\$134,194	\$203,429
MORRILL, ALEX A	MORRILL, HILLARY MAE	24 ADAMS ST	0.39	\$39,242	\$138,914	\$178,156
MORRIS, ALAN A	MORRIS, KAREN M	37 SQUANTUM RD	2.60	\$52,820	\$62,817	\$115,637
MORRIS, SHAWN J		3 SKYLINE DR	1.67	\$74,927	\$138,210	\$213,137
MORSE TRUSTEE, RANDALL H	MORSE TRUSTEE, PAMELA J	54 HARKNESS RD	3.25	\$70,970	\$222,669	\$293,639
MORSS, AMY R		315 SQUANTUM RD	0.55	\$46,718	\$81,199	\$127,917
MOULTON TRUSTEE, LAWRENCE A	MOULTON TRUSTEE, MARY ANNE	TURNPIKE RD	39.66	\$2,261	\$0	\$2,261
MOULTON TRUSTEE, LAWRENCE A	MOULTON TRUSTEE, MARY ANNE	TURNPIKE RD	31.50	\$2,723	\$0	\$2,723
MOULTON TRUSTEE, LAWRENCE A	MOULTON TRUSTEE, MARY ANNE	TURNPIKE RD	31.50	\$1,755	\$0	\$1,755
MOUNTAIN LIGHT STUDIOS LLC		3 SCHOOL ST	0.21	\$56,349	\$122,706	\$179,055
MOUNTAIN RD ESTATES ASSOC	HOMEOWNERS ASSOC	MOUNTAIN RD	14.40	\$2,011	\$9,750	\$11,761
MOUNTAIN ROAD REALTY TRUST		MOUNTAIN RD	7.67	\$59,748	\$0	\$59,748
MOUSSEAU, JOHN R	MOUSSEAU, KATHIE L	29 NUTTING RD	0.84	\$47,540	\$94,348	\$141,888
MOYLE JR TRUST, WILLIAM D		230 SQUANTUM RD	1.05	\$96,200	\$106,799	\$202,999
MTD RENTAL PROPERTIES LLC		13 GILMORE POND RD	0.52	\$46,661	\$317,961	\$364,622
MTD RENTAL PROPERTIES LLC		14 GILMORE POND RD	0.72	\$47,358	\$485,098	\$532,456
MUFFOLETTO, DORIS E		MOUNTAIN RD	7.63	\$649	\$0	\$649
MUFFOLETTO, DORIS E		915 MOUNTAIN RD	9.43	\$76,513	\$317,335	\$393,848
MUHOENEN, RAYMOND A		241 INGALLS RD	5.12	\$67,780	\$80,938	\$148,718
MUILENBERG TRUSTEE, TODD M	MUILENBERG TRUSTEE, LISA M	97 THORNDIKE POND RD	7.56	\$86,723	\$206,967	\$293,690
MUNGOVAN, WILLIAM C	MUNGOVAN, NANCY E	51 DARCI DR	2.26	\$58,666	\$107,029	\$165,695
MURPHY, DAVID J	MURPHY, MARCIA M	101 TURNER RD	5.60	\$29,927	\$16,544	\$46,471
MURPHY, DAVID J	MURPHY, MARCIA M	298 SANDERS RD	14.10	\$28,211	\$132,712	\$160,923
MURPHY, JAMES	MURPHY, CANDACE C	32 COBURN WAY	0.76	\$0	\$167,200	\$167,200

* = Tax Exempt

Owners Name	Co-grantee's Name	Location	Land Area in Acres	Total Assessed Land Value	Total Assessed Improvements	Total Assessed Parcel Value
MURPHY, JAMES R	MURPHY, KATHERINE A	31 FIRST TAVERN RD	2.34	\$69,167	\$164,580	\$233,747
MURRAY, THOMAS A	MURRAY, VICTORIA J	363 WOODBOUND RD	0.37	\$80,988	\$299,197	\$380,185
MYOTT, DAVID E	MYOTT, REBECCA A	14 BOURGEOIS ST	0.08	\$29,727	\$34,583	\$64,310
NAAS, CAROL R		26 NELSON CIR	0.55	\$54,624	\$120,860	\$175,484
NADEAU, KAREN L		28 THORNDIKE POND RD	2.00	\$64,220	\$157,346	\$221,566
NALETTE, KIMBERLY G	NALETTE, DONALD M	18 CONTOOCCOOK AVE	0.38	\$46,183	\$75,182	\$121,365
NAUGHTON, KATHERINE S		69 BIXLER WAY	30.50	\$57,838	\$1,325	\$59,163
NAZZARO, RICHARD A	NAZZARO, MARGARET S	36 HEATH RD	3.86	\$74,454	\$179,197	\$253,651
NEAL, THOMAS E		286 SQUANTUM RD	0.23	\$45,386	\$86,576	\$131,962
NEEG REAL ESTATE HOLDINGS LLC		16 COLLS FARM RD	1.50	\$56,386	\$202,554	\$258,940
NEILSON, SANDRA E	% JAMES, SANDRA	123 NUTTING RD	1.18	\$48,560	\$114,517	\$163,077
NELSON, STEVEN	NELSON, LAURIE	105 MICHIGAN RD	1.00	\$54,886	\$154,582	\$209,468
NERO, JASON J	NERO, KARA A	70 THORNDIKE POND RD	1.60	\$100,572	\$97,047	\$197,619
NEW CINGULAR WIRELESS PCS, LLC	ATTN: AT&T LEGAL DEPARTMENT	617 MOUNTAIN RD	0.00	\$0	\$155,000	\$155,000
* NEW ENGLAND FORESTRY		BULLARD RD	63.00	\$236,100	\$0	\$236,100
* NEW ENGLAND FORESTRY		SANDY LN	42.00	\$160,870	\$0	\$160,870
* NEW ENGLAND FORESTRY		SANDY LN	110.00	\$392,215	\$0	\$392,215
NEW ENGLAND WOOD PELLET, LLC		141 OLD SHARON RD	74.39	\$161,796	\$1,792,267	\$1,954,063
NEW HAMPSHIRE COMMUNITY LOAN FUND INC		29 FOREST PARK	0.00	\$0	\$33,462	\$33,462
NEW HAMPSHIRE HOUSING FINANCE AUTHORITY		3 DUVAL COOP MH PARK	0.00	\$0	\$26,555	\$26,555
* NEW HAMPSHIRE, STATE OF	DEPT OF RESOURCES AND ECON DEV	782 MOUNTAIN RD	6.00	\$51,093	\$20,465	\$71,558
* NEW HAMPSHIRE, STATE OF		BLAKE ST	0.73	\$71,230	\$10,400	\$81,630
* NEW HAMPSHIRE, STATE OF		DUBLIN RD	1.90	\$57,935	\$0	\$57,935
* NEW HAMPSHIRE, STATE OF		HALFWAY HOUSE RD	90.00	\$146,245	\$0	\$146,245
* NEW HAMPSHIRE, STATE OF		HALFWAY HOUSE RD REAR	89.21	\$86,980	\$0	\$86,980
* NEW HAMPSHIRE, STATE OF		PETERBOROUGH ST	2.80	\$4,200	\$0	\$4,200
* NEW HAMPSHIRE, STATE OF		STRATTON RD	10.40	\$14,976	\$0	\$14,976
* NEW HAMPSHIRE, STATE OF		THORNDIKE POND RD	95.00	\$236,606	\$0	\$236,606
* NEW HAMPSHIRE, STATE OF		116 POOLE RD	669.50	\$982,103	\$200,194	\$1,182,297
* NEW HAMPSHIRE, STATE OF		585 DUBLIN RD	300.00	\$620,338	\$235,190	\$855,528
* NEW HAMPSIRE, STATE OF		PETERBOROUGH ST	0.13	\$16,536	\$0	\$16,536
NEWMAN, BRANDIE	SWEETLAND, STEPHEN J	16 BRENDAN LN	0.98	\$47,960	\$103,977	\$151,937
NEWTON, KATHERINE L		76 NORTH ST	0.49	\$46,490	\$94,126	\$140,616
NEWTON, MICHAEL B	NEWTON, REBECCA J	35 TYLER HILL RD	0.66	\$47,150	\$135,338	\$182,488
* NH CATHOLIC CHARITIES INC		20 PLANTATION DR	5.14	\$127,710	\$2,202,546	\$2,330,256
NH HOUSING FINANCE AUTHORITY		31 FOREST PARK	0.00	\$0	\$28,490	\$28,490
NIANTIC REAL ESTATE LLC		DUBLIN RD	31.11	\$80,143	\$0	\$80,143
NICHOLS, SALLY ANN	DILLON, MARGARET BATCHELDER	48 BULLARD RD	0.00	\$0	\$100,145	\$100,145
NIEMELA, ALVAH W		LACY RD	21.00	\$2,694	\$0	\$2,694
NIEMELA, JARED R	NIEMELA, MELINDA	668 GILMORE POND RD	0.50	\$49,005	\$109,595	\$158,600
NIEMELA, KYLE	NIEMELA, STEPHANIE	LACY RD	0.45	\$135	\$0	\$135
NIEMELA, KYLE	NIEMELA, STEPHANIE	LACY RD	1.02	\$3,060	\$0	\$3,060
NIEMELA, KYLE	NIEMELA, STEPHANIE	LACY RD	10.70	\$2,644	\$0	\$2,644
NIEMELA, KYLE	NIEMELA, STEPHANIE	118 LACY RD	5.07	\$67,096	\$230,488	\$297,584
NIEMELA, MARK A	NIEMELA, CLAUDETTE A	72 NUTTING RD	1.00	\$54,886	\$107,621	\$162,507
NISKALA SR, BRUCE A	NISKALA, PATRICIA	62 NORTH ST	0.40	\$46,174	\$95,098	\$141,272
NISKALA TRUSTEE, GWENDOLYN		290 SQUANTUM RD	0.46	\$44,084	\$89,368	\$133,452
NISKALA, EDWARD V	NISKALA, ANN L	4 JENNIFER LN	1.03	\$54,976	\$160,761	\$215,737
NISKALA, LISA A		14 JENNIFER LN	0.59	\$46,790	\$130,723	\$177,513
NIXON, DENNIS WILLIAM	NIXON, PAMELA ANNE	47 TURNPIKE RD	0.20	\$38,246	\$94,884	\$133,130
NO BOX REALTY LLC		379 MAIN ST	1.49	\$68,090	\$325,819	\$393,909
NOBLE JR, JOHN		GAP MOUNTAIN RD	17.00	\$1,207	\$0	\$1,207
NOBLE, GEORGE	NOBLE, CHRIS	GAP MOUNTAIN RD	15.00	\$1,065	\$0	\$1,065
NOBLE, GEORGE	NOBLE, CHRIS	OLD COUNTY RD(REAR)	61.00	\$4,331	\$0	\$4,331
NORTHERN NEW ENGLAND TELEPHONE		POLES	0.00	\$0	\$476,600	\$476,600
NORTHERN NEW ENGLAND TELEPHONE OPERATION		16 RIVER ST	0.23	\$63,519	\$109,352	\$172,871
NORTON REVOC TRUST, SUE J		123 CRESTVIEW DR	2.57	\$87,039	\$195,703	\$282,742
NORTON, LAURA		7 DUSTIN LN	0.76	\$0	\$153,024	\$153,024
NORWOOD, JEANNE ANN		47 WEBSTER ST	0.17	\$37,914	\$48,363	\$86,277
NOW24BEAN LLC		1 PINECREST RD	0.34	\$43,732	\$60,483	\$104,215
NOW24BEAN LLC		3 RIDGECREST RD	0.86	\$47,951	\$150,509	\$198,460
NYE, BENJAMIN A	NYE, BRIDGET R	48 LACY RD	1.02	\$54,946	\$113,288	\$168,234
NYE, DAVID	NYE, CARRIE	55 RED GATE RD	3.09	\$61,690	\$182,163	\$243,853
O'BRIEN TRUSTEE, SALLY CAMPBELL		566 GILMORE POND RD	5.89	\$242,261	\$249,687	\$491,948
OCCHIALINI, SUSAN J		22 GOODNOW ST	0.08	\$28,229	\$83,851	\$112,080
O'CONNOR, SHAUN J	ARD-O'CONNOR, JAHNNIE K	8 LINDEN ST	0.44	\$39,482	\$68,881	\$108,363
OLFENE PROPERTIES LLC	STRICKHOLM TRUST, PHYLLIS H	290 TURNPIKE RD	2.76	\$60,626	\$163,547	\$224,173
OLIVO, TREVOR M	OLIVO, REBECCA K	177 MAIN ST	1.75	\$46,488	\$106,552	\$153,040
OLSON SR, RICHARD H	OLSON, KATHERINE E	7 SCHOOL ST	0.29	\$38,907	\$143,425	\$182,332
OLSON, ERIC R		60 DEAN FARM RD	3.00	\$61,420	\$208,343	\$269,763
OLSON, SHERRY LEE	OLSON, PETER A	300 NORTH ST	1.20	\$55,408	\$143,946	\$199,354
O'NEIL, JOHN		44 NELSON CIR	0.34	\$45,911	\$116,401	\$162,312
O'NEIL, TINA M	O'NEIL, MICHAEL D	41 PROSPECT ST	0.40	\$46,174	\$92,928	\$139,102
ONEILL, JAMES L		171 DEAN FARM RD	5.00	\$85,846	\$243,864	\$329,710
O'NEILL, RICHARD T	ONEILL, ELIZABETH J	97 LACY RD	1.55	\$56,536	\$122,527	\$179,063
ONLEY, RONALD L	ONLEY, STEPHANIE A	69 OVERVIEW DR	3.01	\$58,836	\$0	\$58,836
ONORATI, JOAN D		299 SQUANTUM RD	0.10	\$21,867	\$31,966	\$53,833
ORK, RETH	HEANG, LUN	22 CONTOOCCOOK AVE	0.38	\$46,183	\$78,388	\$124,571
O'ROURKE, MARY		35 WINDY FIELDS LN	0.65	\$46,970	\$157,902	\$204,872
ORSI, HEATHER J		10 SHERWOOD LN	2.77	\$73,731	\$176,886	\$250,617

* = Tax Exempt

Owners Name	Co-grantee's Name	Location	Land Area in Acres	Total Assessed Land Value	Total Assessed Improvements	Total Assessed Parcel Value
OSGOOD, KEVIN F		41 DUBLIN RD	1.61	\$100,208	\$148,691	\$248,899
OSTRANDER, CURTIS A	CULLEN, SUZANNE J	20 FIRST TAVERN RD	0.75	\$55,539	\$105,710	\$161,249
OSWALT, DAWN		13 PROSPECT ST	12.90	\$54,143	\$105,201	\$159,344
OSWALT, DAWN L		43 PROSPECT ST	2.64	\$59,314	\$162,096	\$221,410
OUELLETTE JUDY L		33 NELSON CIR	0.34	\$53,760	\$111,111	\$164,871
OUELLETTE, ELMO E	OUELLETTE, DONNA	72 STRATTON RD	0.28	\$45,739	\$99,289	\$145,028
OUELLETTE, MICHELE	OUELLETTE, PHILIP J	68 STRATTON RD	0.35	\$46,043	\$161,766	\$207,809
OUELLETTE, RICHARD	OUELLETTE LINDA	4 HOWARD HILL RD	0.49	\$46,490	\$99,234	\$145,724
OUELLETTE, TERRY A	OUELLETTE, JUDY C	23 SQUANTUM RD	1.01	\$48,050	\$107,933	\$155,983
P & G FAMILY TRUST	% JOHN MORIN ET AL	47 HOWARD HILL RD	8.35	\$205,263	\$1,057,293	\$1,262,556
PADENI, DAVID	PICKARD, LORNA M	22 LORNAS LN	3.99	\$70,924	\$121,205	\$192,129
PALACHE LAND TRUST	% B GREGORY	227 MOUNTAIN RD	90.00	\$70,220	\$219,658	\$289,878
PALMER TRUSTEE, PRISCILLA G	PALMER TRUSTEE, CHARLES	258 GILMORE POND RD	2.40	\$274,703	\$239,411	\$514,114
PALMER TRUSTEE, PRISCILLA G	PALMER TRUSTEE, CHARLES W	243 GILMORE POND RD	2.14	\$43,812	\$33,338	\$77,150
PANAGIOTES ET AL, MICHAEL G	PANAGIOTES, ARTHUR G	104 FITCH RD	3.06	\$78,588	\$239,261	\$317,849
PANAGIOTES, ARTHUR G	PANAGIOTES, ANTHONY V	6 BLAKE ST	0.07	\$45,890	\$105,326	\$151,216
PANAGOITES, ARTHUR G	PANAGOITES, ANTHONY	BLAKE ST	0.13	\$33,072	\$2,600	\$35,672
PAPPAS, ARTHUR F	PAPPAS, MARTHA R	121 MCCOY RD	23.16	\$108,088	\$421,374	\$529,462
PAPPAS, ARTHUR M	PAPPAS, MARTHA R	GIBBS RD	29.00	\$2,059	\$0	\$2,059
PAQUETTE, DIANE E		10 CHARLONNE ST	0.38	\$46,096	\$99,427	\$145,523
PAQUETTE, PHILIP C	PAQUETTE, SANDRA L	30 SARA DR	2.34	\$79,505	\$122,775	\$202,280
PARADISE, ALFRED R	MINER, ELSIE	185 RIVER ST	0.36	\$39,205	\$80,168	\$119,373
PARADISE, ALFRED R	MINER, ELSIE	187 RIVER ST	0.00	\$0	\$4,861	\$4,861
PARADISE, JOHN A	PARADISE, BRENDA L	59 WEBSTER ST	0.37	\$39,167	\$101,307	\$140,474
PARADISE, VICKIE L	SARCIONE, ANDREW M	9 CONTOOCOOK AVE	0.46	\$46,488	\$105,333	\$151,821
PARENT, LUCILLE A		6 BIRCH ST	0.17	\$37,914	\$80,370	\$118,284
PARENT, SCOTT RICHARD	PARENT, JESSICA L	12 BROOK ST	0.21	\$38,330	\$113,075	\$151,405
PARKER, ALEXANDER	IZMAILOVA, ELENA	443 MOUNTAIN RD	8.76	\$144,848	\$182,543	\$327,391
PARKER, BRANDEE		106 FOREST PARK	0.00	\$0	\$30,953	\$30,953
PARKERSON, JONATHAN J	PARKERSON, SHEILLA L	14 COOLIDGE ST	0.36	\$46,105	\$154,894	\$200,999
PARKS, SCOTT	PARKS, MIA	90 RED GATE RD	5.00	\$29,522	\$185,533	\$215,055
PARLEE FAMILY TRUST, CHARLENE		30 TURNPIKE RD	0.51	\$65,315	\$166,096	\$231,411
PARLEE, PATRICK M		13 PINECREST RD	0.34	\$43,690	\$135,576	\$179,266
PARRY FAMILY REVOC. TRUST		198 BRYANT RD	3.20	\$72,474	\$153,599	\$226,073
PARSONS TRUST, MARY HRONES		53 TROTting PARK RD	0.41	\$20,361	\$24,065	\$44,426
PARSONS, AMANDA N	PARSONS, BRADLEY RAY	106 SQUANTUM RD	0.54	\$46,640	\$92,156	\$138,796
PAT PROPERTIES LLC	% SUPERIOR FLOOR	95 PERRY RD	1.27	\$48,878	\$0	\$48,878
PATTEN, LYNDEN D	PATTEN, JUDY L	26 SHERWOOD LN	2.70	\$81,152	\$219,344	\$300,496
PATTERSON, AMIE A	PATTERSON, MARC W	154 NUTTING RD	0.40	\$46,174	\$139,301	\$185,475
PEAHL, ERIC C		7 HARRIET LN	0.60	\$55,147	\$79,456	\$134,603
PEARD JR, JOHN M	PEARD, CYNTHIA M	84 NUTTING RD	0.34	\$45,911	\$87,125	\$133,036
PEARD PROPERTIES LLC		12 RIVER ST	1.23	\$78,295	\$228,584	\$306,879
PEARD PROPERTIES LLC		17 SCHOOL ST	0.35	\$39,154	\$109,661	\$148,815
PEARD SR FAM REV TST, JOHN M		260 GREAT RD	12.00	\$63,516	\$337,970	\$401,486
PEARD SR FAM REV TST, JOHN M		262 GREAT RD	12.00	\$128,917	\$397,450	\$526,367
PEARD SR FAMILY REV TRUST, JOHN M	PEARD SR TRUSTEE, JOHN M	WITT HILL RD	42.30	\$2,411	\$0	\$2,411
PEARD SR FAMILY TRUST, JOHN M		WITT HILL RD	3.00	\$171	\$0	\$171
PEARD SR FAMILY TRUST, JOHN M		WITT HILL RD	3.00	\$171	\$0	\$171
PEARD SR REVOC TRUST, JOHN M	% PEARD PROPERTIES	128 NUTTING RD	12.00	\$48,801	\$140,471	\$189,272
PEARD SR, JOHN M	% PEARD PROPERTIES	51 FITZGERALD DR	3.27	\$122,100	\$229,202	\$351,302
PEARD SR, JOHN M	PEARD, LAUREN	25 MAIN ST	0.15	\$66,563	\$86,361	\$152,924
PEARD SR, JOHN M	PEARD, LAUREN A	61 NUTTING RD	3.80	\$56,420	\$181,106	\$237,526
PEARD TRUSTEE, MATTHEW J	PEARD TRUSTEE, CHARMAINE D	43 DARCIE DR	1.00	\$54,886	\$123,398	\$178,284
PEARD, JAMES M	PEARD, MATTHEW J	9 CROSS ST	0.44	\$39,482	\$44,354	\$83,836
PEARD, LAUREN A		13 ROWLEY CIR	0.42	\$54,153	\$136,738	\$190,891
PEARSON QUALIFIED TRUST, CATHERINE A		27 POINT RD	1.00	\$315,810	\$138,787	\$454,597
PECK, CHRISTINE M		55 TYLER HILL RD	3.72	\$63,506	\$247,829	\$311,335
PECK, GARY L	PECK, NANCY L	86 PERRY RD	1.62	\$53,909	\$195,441	\$249,350
PECOR, FRANKLIN	PECOR ROSELYN	38 FOREST PARK	0.00	\$0	\$19,869	\$19,869
PEDERSEN REV TRUST, ELENORA		7 PIPER LN	0.84	\$50,128	\$163,246	\$213,374
PEDERSEN, RONALD E		332 NORTH ST	6.19	\$68,376	\$160,104	\$228,480
PEDERSEN, RUSSELL	PEDERSEN, ROSE	353 DUBLIN RD	3.32	\$75,448	\$128,318	\$203,766
PEDERSEN, TIMOTHY E		80 RIVER ST	0.23	\$38,573	\$84,579	\$123,152
PEDOTT, RICHARD C	PEDOTT, CHRISTINE N	27 THORNDIKE POND RD	0.71	\$63,350	\$267,639	\$330,989
PEDRICK, LORI L	TRIFILETTI, DAVID	730 NORTH ST	3.08	\$67,867	\$161,260	\$229,127
PELISSIER SR, CLIFTON G	PELISSIER, DEBRA S	44 SAWTELLE RD	0.95	\$53,383	\$205,508	\$258,891
PELISSIER, JEFFREY V		21 AETNA ST	0.21	\$51,865	\$112,898	\$164,763
PELKEY FAMILY TRUST, STEPHEN T		316 NUTTING RD	55.50	\$96,125	\$516,498	\$612,623
PELKEY LIV TRUST, CHRISTINE A		25 CHARLONNE ST #3	0.31	\$0	\$140,958	\$140,958
PELKEY, ROBERT A	PELKEY REBECCA A	23 PARK VIEW LN	0.50	\$46,609	\$44,478	\$91,087
PELKEY, ROBIN A		40 PROSPECT ST	0.43	\$44,954	\$98,560	\$143,514
PELLETIER, ANGELA M	PELLETIER, SCOTT B	532 NORTH ST	3.59	\$63,190	\$104,452	\$167,642
PELLETIER, BRUCE A	PELLETIER, CHERYL	9 FORCIER WAY	0.25	\$45,589	\$86,382	\$131,971
PELLETIER, BRUCE A		105 PETERBOROUGH ST	1.44	\$83,648	\$216,161	\$299,809
PELLETIER, BRUCE A		48 HOWARD HILL RD	0.90	\$51,749	\$104,979	\$156,728
PENICK, JOSH D		168 INGALLS RD	103.20	\$62,736	\$79,573	\$142,309
PENNY, PHILIP L	PENNY, LISA M	90 GILSON RD	1.00	\$315,810	\$189,170	\$504,980
PEOPLES UNITED BANK	ATTN: REAL ESTATE SERVICES BC05	62 PETERBOROUGH ST	1.03	\$82,418	\$334,204	\$416,622
PERAGALLO, DAVID L		116 SQUANTUM RD	0.43	\$46,266	\$102,052	\$148,318
PERKINS TRUSTEE, SCOTT C	PERKINS TRUSTEE, VICKI L	33 SARA DR	4.45	\$86,678	\$182,340	\$269,018

Owners Name	Co-grantee's Name	Location	Land Area in Acres	Total Assessed Land Value	Total Assessed Improvements	Total Assessed Parcel Value
PERREAULT, ROGER	PERREAULT, DONNA	110 FOREST PARK	0.00	\$0	\$27,085	\$27,085
PERRY, EDWARD R		295 INGALLS RD	43.29	\$58,481	\$181,724	\$240,205
PERRY, SHELDON R		306 MAIN ST	0.61	\$54,650	\$123,991	\$178,641
PETERBOROUGH SAVINGS BANK	% CHITTENDON BANK	PETERBOROUGH ST	0.00	\$0	\$0	\$0
PETERSON TRUSTEE, ERIK		35 TURNPIKE RD	0.37	\$39,164	\$197,654	\$236,818
PETERSON, MARK	PETERSON, BEVERLY A	329 WOODBOUND RD	0.83	\$87,315	\$203,162	\$290,477
PETERSON, R GLEN	PETERSON, SUSAN A	16 LIBBY CT	0.73	\$47,381	\$123,934	\$171,315
PETERSON, THOMAS E		17 BALDWIN RD	0.51	\$37,767	\$80,534	\$118,301
PETKOVICH, JOYCE	PETKOVICH, VLADIMIR K	20 BLACKBERRY LN	1.50	\$65,720	\$241,620	\$307,340
PETRY PATRICE A		87 HIGHLAND AVE	4.29	\$51,252	\$181,208	\$232,460
PETTY, DAVID W	PETTY, LENA L	25 CRESTVIEW DR	1.70	\$57,020	\$116,989	\$174,009
PFEIFFER, GARY L	PFEIFFER, CONNIE W	199 DEAN FARM RD	5.03	\$67,510	\$216,725	\$284,235
PFEIFFER, SCOTT L		205 DEAN FARM RD	5.07	\$67,630	\$143,047	\$210,677
PHILLIPS, DAVID W	PHILLIPS, DIANE E	8 GROVE ST	0.35	\$39,182	\$140,828	\$180,010
PIBUS, HAROLD L		79 TOWN FARM RD	24.00	\$60,240	\$48,959	\$109,199
PICKFORD, JAMES C		12 LAWRENCE ST	0.48	\$46,460	\$73,568	\$120,028
PICKFORD, RENEE L		47-49 SQUANTUM RD	2.20	\$51,620	\$213,714	\$265,334
PICUCCI TRST, THOMAS & CHARLENE		141 CRESTVIEW DR	5.10	\$86,146	\$201,411	\$287,557
PICUCCI TRUSTEE, THOMAS A	PICUCCI TRUSTEE, CHARLENE R	CRESTVIEW DR	4.91	\$38,561	\$0	\$38,561
PIERCE, RODNEY J	PIERCE, PATRICIA P	29 DEAN FARM RD	4.50	\$65,920	\$260,067	\$325,987
PIERCE, STEPHEN J	PIERCE, B NOEL	384 MAIN ST	0.68	\$63,524	\$184,588	\$248,112
PIERSON JR TRUSTEE, HARRY G	PIERSON TRUSTEE, LOUISE M	72 FITCH RD	3.07	\$78,618	\$225,683	\$304,301
PIKE, LESLIE L		19 FOREST PARK	0.00	\$0	\$14,888	\$14,888
* PILGRIM BAPTIST CHURCH		388 NORTH ST	5.06	\$66,364	\$454,928	\$521,292
PILLSBURY JR, ROLAND W	PILLSBURY, JULIE A	8 FELCH RD	0.34	\$45,911	\$107,667	\$153,578
PILLSBURY, WAIDE A	PILLSBURY, TAMMY M	8 ERIN LN	2.34	\$52,040	\$168,135	\$220,175
PIMENTAL, MICHAEL P	PMENTAL, SYLVIA E	275 HADLEY RD	2.11	\$56,066	\$133,310	\$189,376
PINEAULT REV TRUST, ALICE		49 NORTH ST	0.23	\$45,438	\$150,879	\$196,317
PINEAULT, PETER J	PINEAULT, SUSAN A	35 SOUTH SHORE DR	1.40	\$56,086	\$161,431	\$217,517
PINNACLE PROPERTIES LLC		85 STRATTON RD	0.60	\$46,820	\$295,905	\$342,725
PINNEY, HELEN		4 BRENDAN LN	0.96	\$47,900	\$129,573	\$177,473
PIPITONE TRUSTEE, JOSEPH D	PIPITONE TRUSTEE, NANCY B	125 LAKEWOOD DR	1.25	\$55,636	\$192,239	\$247,875
PLANTE, MISTY		60 NORTH ST	1.00	\$48,020	\$114,699	\$162,719
PLH, LLC		136 OLD SHARON RD	49.00	\$169,829	\$896,697	\$1,066,526
PLOUFFE, JAMES J	PLOUFFE, BONITA	17 BRENDAN LN	0.43	\$46,266	\$124,368	\$170,634
PLOURDE, MILLIE R		5 GROVE ST	0.26	\$38,848	\$68,001	\$106,849
PMT NPL FINANCING 2014-1		14 OAK ST	0.22	\$38,428	\$96,856	\$135,284
POEGEL, SIEGLINDE E		28 NELSON CIR	0.38	\$51,314	\$123,886	\$175,200
POIRIER, DONALD J		31 SCHOOL ST	0.07	\$26,008	\$105,896	\$131,904
POIRIER, THERESA M		8 ST JEAN ST	0.19	\$38,152	\$86,625	\$124,777
POKORNY, MARGARET S		24 PARSONS LN	14.16	\$79,034	\$333,680	\$412,714
POLQUIN, MARTHA D	POLQUIN BRUCE A	11 TURNPIKE RD	0.08	\$52,449	\$64,363	\$116,812
POMERLEAU, JOEY M	POMERLEAU, MARSHA D	33 PERRY RD	1.29	\$49,087	\$178,880	\$227,967
POMPONIO JR, FREDERICK		90 RIVER ST	0.16	\$55,617	\$28,947	\$84,564
POMPONIO, ALBERT J	POMPONIO, VERA M	43 STRATTON RD	0.17	\$42,357	\$142,787	\$185,144
POOR, DAMON E		176 NUTTING RD	0.53	\$44,327	\$101,286	\$145,613
POPLIN TRUSTEE, JAMES F		233 CRESTVIEW DR	2.00	\$58,370	\$205,569	\$263,939
PORTER, CASSANDRA M		76 SQUANTUM RD	0.36	\$46,105	\$97,884	\$143,989
PORTER, DENISE M		56 LORD VIEW DR	2.00	\$76,181	\$206,051	\$282,232
POTTER JR, ROBERT W	POTTER, BETSY C	10 WHEELER ST	0.44	\$46,382	\$134,397	\$180,779
POTTER, DAVID R	POTTER, DENISE L	27 WOLFS WAY	9.43	\$85,146	\$250,082	\$335,228
POTTER, PATTI A		489 THORNDIKE POND RD	5.70	\$125,712	\$260,267	\$385,979
POWER REVOC TRUST, MELVIN AND LILLIAN		SKYLINE DR	0.47	\$6,347	\$0	\$6,347
POWER REVOC TRUST, MELVIN AND LILLIAN		13 SKYLINE DR	1.01	\$74,353	\$126,408	\$200,761
POWERS, KATHLEEN M		130 TOWN FARM RD	5.00	\$67,420	\$149,237	\$216,657
POWERS, MELINDA R		16 CHARLONNE ST	0.18	\$44,694	\$70,538	\$115,232
PPSG PROPERTIES LLC		79 HADLEY RD	0.76	\$59,591	\$186,187	\$245,778
PRATT, CLYDE ELLIOT	SAWYER ET AL, JUDITH E	385 NUTTING RD	9.40	\$108,491	\$155,340	\$263,831
PRATT, KEITH	PRATT, ERICA	17 MEMORY LN	1.45	\$40,370	\$97,608	\$137,978
PRATT, LAURA		60 STRATTON RD	0.36	\$46,105	\$111,041	\$157,146
PRATT, MICHAEL J	PRATT, ANN-MARIE	302 NORTH ST	1.60	\$57,151	\$126,632	\$183,783
PRESNELL, MELANIE		124 FITZWILLIAM RD	3.59	\$72,403	\$140,127	\$212,530
PRESSMAN, ANDREW M	PRESSMAN, CHRISTINE M	329-331 SQUANTUM RD	12.90	\$89,158	\$109,722	\$198,880
PRESTON, EMILY		25 ANNETT RD	1.34	\$35,432	\$85,724	\$121,156
PRICE, WENDY A	PRICE, JAMES W	12 HUNT RD	0.46	\$37,271	\$118,864	\$156,135
PRINDLE, DENNIS J	PRINDLE, CAROL A	10 LAKEWOOD DR	1.29	\$55,756	\$116,569	\$172,325
PROULX TRUSTEE, JOEL	PROULX TRUSTEE, CATHY	508 NORTH ST	3.72	\$63,580	\$147,516	\$211,096
PROULX, JEFFREY	PROULX, PATRICIA A	11 PARKER RD	5.03	\$67,510	\$130,291	\$197,801
PROULX, JEFFREY		TOWN FARM RD	5.01	\$67,450	\$0	\$67,450
PRYOR JR, WALTER V	PRYOR, CAROL A	16 ROWLEY CIR	1.52	\$57,380	\$149,902	\$207,282
PSNH	DISTRIBUTION & TRANSMISSION	118 MAIN ST	0.76	\$4,635	\$9,757,010	\$9,761,645
PSNH	DISTRIBUTION & TRANSMISSION	TRANSMISSION LINES	3.60	\$51,796	\$0	\$51,796
PUCCELLI TRUSTEE, JANET K		10 GREAT RD	6.30	\$103,336	\$279,785	\$383,121
PUTNAM, KARL L	PUTNAM, JOY I	770 NORTH ST	7.54	\$75,040	\$189,677	\$264,717
PUTNAM, ROBERT D	PUTNAM, ROSEMARY	110 SHERWOOD LN	3.33	\$124,482	\$270,107	\$394,589
PUTNAM, ROBERT D	PUTNAM, ROSEMARY W	112 SHERWOOD LN	1.95	\$71,351	\$215,256	\$286,607
PUTNAM, WILLIAM R	PUTNAM, ANNA L	72 WITT HILL RD	2.70	\$68,979	\$193,298	\$262,277
QUEBEC FAMILY REV LIVING TRUST		427 NUTTING RD	0.62	\$42,423	\$69,694	\$112,117
QUERFURTH, CARL A	MCCAGG, DOROTHY B	8 TURNER RD	193.40	\$110,198	\$140,689	\$250,887
QUICK, NANCY		314 FITZWILLIAM RD	5.00	\$67,420	\$225,332	\$292,752

* = Tax Exempt

Owners Name	Co-grantee's Name	Location	Land Area in Acres	Total Assessed Land Value	Total Assessed Improvements	Total Assessed Parcel Value
QUICK, PETER G	CASTLE, MARGARET M	FITZWILLIAM RD	87.00	\$9,324	\$346	\$9,670
QUICK, PETER G	CASTLE, MARGARET M	OLD COUNTY RD	3.15	\$268	\$0	\$268
QUICK, PETER G	CASTLE, MARGARET M	286 FITZWILLIAM RD	40.00	\$66,838	\$226,007	\$292,845
QUINLAN TRUSTEE, FRANCIS X	QUINLAN TRUSTEE, VIRGINIA C	69 BRYANT RD	30.50	\$94,234	\$479,521	\$573,755
QUINLAN, FRANCIS X		21 GOODNOW ST	0.25	\$68,498	\$98,148	\$166,646
QUINN, AARON	HOTALING, ALYSON	53 NUTTING RD	1.00	\$48,020	\$94,963	\$142,983
RABIDOU, KENNETH M		320 WOODBOUND RD	1.36	\$64,141	\$5,913	\$70,054
RABIDOU, MARJORIE L		WOODBOUND RD	11.57	\$231	\$0	\$231
RABIDOU, MARJORIE L		349 WOODBOUND RD	0.48	\$122,787	\$136,503	\$259,290
RADFORD, DELBERT L	RADFORD, LINDA L	13 PARKER RD	5.55	\$62,536	\$254,305	\$316,841
RADIN, ROBERT F	MCGREGOR-RADIN, AMY	214 GILSON RD	3.32	\$400,841	\$278,788	\$679,629
RAMEY REV TRUST, ELVIN R		NORTH ST	36.79	\$2,678	\$0	\$2,678
RAMEY TRUST, LISA S		88 PROSPECT ST	31.80	\$97,310	\$274,272	\$371,582
RANTA, REINO R	RANTA, KAREN B	5 BRENDAN LN	0.52	\$46,663	\$149,461	\$196,124
RANTILLA, GEOFFREY P	LEVY, KATE HOWE	MOUNTAIN RD	1.66	\$4,980	\$0	\$4,980
RANTILLA, GEOFFREY P	RANTILLA, KATE HOWE	944 MOUNTAIN RD	2.59	\$59,795	\$112,493	\$172,288
RARED JAFFREY, LLC	% ECOVA-MS 2154	14 PETERBOROUGH ST	4.64	\$93,248	\$774,035	\$867,283
RATTRAY, DAVID G	RATTRAY, ROBIN M	31 LAKEWOOD DR	1.12	\$55,246	\$108,621	\$163,867
RAVELLETTE, STACY		15 FOREST PARK	0.00	\$0	\$31,997	\$31,997
RAYMOND TRUSTEE, WILLIAM B	RAYMOND TRUSTEE, MARTHA M	8 MAIN ST #6	0.00	\$0	\$223,546	\$223,546
RAYNO, LAWRENCE L		173 GILMORE POND RD	0.85	\$9,997	\$2,838	\$12,835
READ TRUSTEE, PETER B	READ TRUSTEE, PRUDENCE B	33 WARFIELD RD	16.32	\$140,135	\$223,230	\$363,365
REARDON III, EUGENE T	REARDON KRUPIENSKI, KAREN	8 MAIN ST #13	0.00	\$0	\$211,375	\$211,375
REBELO, LUKE A		113 MICHIGAN RD	1.00	\$54,886	\$119,253	\$174,139
RECORD TRUSTEE, RAYMOND H		18 JAQUITH RD	1.56	\$54,412	\$133,109	\$187,521
RECORD TRUSTEE, RAYMOND H		5 TYLER HILL RD	0.50	\$42,907	\$187,390	\$230,297
RECORD, JAMES S		21 KEVIN LN	0.52	\$46,580	\$111,287	\$157,867
RECORD, LISA M		94 TOWN FARM RD	2.00	\$58,370	\$115,611	\$173,981
REDMOND, MICHAEL D	REDMOND, LAURA E	MAIN ST	10.50	\$1,974	\$0	\$1,974
REDMOND, MICHAEL D	REDMOND, LAURA E	MAIN ST	4.15	\$1,764	\$0	\$1,764
REDMOND, MICHAEL D	REDMOND, LAURA E	24 MATCHPOINT	3.60	\$105,682	\$313,504	\$419,186
REED REVOC TRUST, TINKA R		416 GILMORE POND RD	1.50	\$248,456	\$243,628	\$492,084
REED, ROSE M		103 MICHIGAN RD	1.00	\$54,886	\$102,551	\$157,437
REED, ZENaida M		107 SAWTELLE RD	2.40	\$59,086	\$119,052	\$178,138
REENSTIERNA, JAMES	REENSTIERNA DIANE L	122 SQUANTUM RD	0.46	\$44,000	\$112,133	\$156,133
REEVES JR, TONY J	SHARPE, CHELSEA L	70 FOREST PARK	0.00	\$0	\$30,250	\$30,250
REID, RONALD M	REID, CHRISTINE G	23 BRYANT RD	0.94	\$64,696	\$117,657	\$182,353
REIDER, STEPHEN E	REIDER, MAUREEN A	11 AMBOY CIR	1.00	\$54,886	\$117,844	\$172,730
REMILLARD, THOMAS R	REMILLARD, ADELE J	23 PROSPECT ST	0.50	\$46,609	\$159,402	\$206,011
REMOLD TRUSTEE, EILEEN		GAP MOUNTAIN RD	4.00	\$284	\$0	\$284
REMOLD, HEINZ	REMOLD, EILEEN	GAP MOUNTAIN RD	17.00	\$969	\$0	\$969
REMOLD, HEINZ	REMOLD, EILEEN	166 GAP MOUNTAIN RD	40.00	\$24,286	\$91,207	\$115,493
RENE REV TRUST, MARIE E		10 BROOK ST	0.21	\$38,330	\$88,990	\$127,320
RENOIR RENOVATIONS LLC		13 TURNPIKE RD	0.61	\$39,895	\$187,534	\$227,429
REYNOLDS, LLOYD G	REYNOLDS, MARGARET E	13 OLD COUNTY RD	3.34	\$62,440	\$159,336	\$221,776
RICARD TRUST, PAULINE M		16-18 TURNPIKE RD	0.17	\$37,914	\$206,671	\$244,585
RICARD, CHRISTINA L		57 NUTTING RD	0.47	\$46,400	\$180,192	\$226,592
RICARD, DAVID		6 WHEELER ST	0.47	\$46,430	\$91,945	\$138,375
RICH, ASTRO M	RICH, SCOTT A	87 MICHIGAN RD	1.00	\$54,886	\$126,174	\$181,060
RICHARD, JAMES J	RICHARD, JULIE A	158 BRYANT RD	6.69	\$82,944	\$175,249	\$258,193
RICHARDSON TRUSTEE, MARILYN B		36 SPAULDING RD	63.30	\$71,345	\$148,382	\$219,727
RICHARDSON, MAUREEN F		122 SHERWOOD LN	1.40	\$75,620	\$113,019	\$188,639
RICHEY, DAVID C		8 CONTOOCOOK AVE	0.37	\$46,095	\$114,524	\$160,619
RICKHEIT, GEORGE H		31 SQUANTUM RD	2.38	\$52,160	\$110,089	\$162,249
RIDDLE, CAROL		CRESTVIEW DR	3.23	\$123	\$0	\$123
RIDDLE, CAROL		CRESTVIEW DR	2.72	\$155	\$0	\$155
RIDDLE, CAROL		DEAN FARM RD	5.14	\$272	\$0	\$272
RIDDLE, CAROL		149 DEAN FARM RD	7.15	\$82,566	\$464,472	\$547,038
RIGOPOULOS, STEVEN A	RIGOPOULOS, LISA M	40 MICHIGAN RD	3.68	\$56,494	\$138,776	\$195,270
RIMA GILMORE LLC		GILMORE POND RD	6.60	\$85,288	\$1,800	\$87,088
RIMA GILMORE LLC		360 GILMORE POND RD	5.13	\$84,798	\$56,492	\$141,290
RITCHIE, EDWARD A	RITCHIE, ANNA E	19 SHERWOOD LN	2.00	\$78,408	\$178,780	\$257,188
RITTENHOUSE, THOMAS L		38 DARCI DR	1.18	\$55,426	\$117,387	\$172,813
RITTER, DAVID H		111 NUTTING RD	1.91	\$50,750	\$102,071	\$152,821
RIVARD TRUSTEE, DAVID P		21 BLAKE ST	0.88	\$36,033	\$236,079	\$272,112
RIVARD TRUSTEE, DAVID P		54 NUTTING RD	0.39	\$46,210	\$110,292	\$156,502
RIVARD, ARTHUR H	RIVARD, ROSE M	9 LEHTINEN RD	2.28	\$59,590	\$109,035	\$168,625
RIVARD, MARGARET P		83 NUTTING RD	2.00	\$51,020	\$98,221	\$149,241
RIVER ST MARKET LLC		60 RIVER ST	0.09	\$11,016	\$0	\$11,016
RIVER ST MARKET LLC		62 RIVER ST	1.00	\$109,771	\$589,279	\$699,050
RIVET, COREEN G	RIVET, DENNIS J	13 BRADLEY CT	0.30	\$53,709	\$134,101	\$187,810
ROZZITANO ET AL, VICTOR J	ROZZITANO, MARSHA A	94 RIVER ST	0.25	\$38,768	\$88,758	\$127,526
ROACH, JANET HRONES		53 TROTting PARK RD	0.41	\$20,361	\$24,065	\$44,426
ROBBINS, JOHN C		368 GREAT RD	2.06	\$68,198	\$118,181	\$186,379
ROBBINS, KATHRYN J		68 PERRY RD	1.39	\$49,148	\$200,147	\$249,295
ROBERTS FAMILY TRUST	ROBERTS TRUSTEE, BRYAN	BRIGHAM RD REAR	177.40	\$10,112	\$0	\$10,112
ROBERTS FAMILY TRUST	ROBERTS, BRYAN	460 FITZWILLIAM RD	15.31	\$90,228	\$802,248	\$892,476
ROBERTS, BRYAN E	ROBERTS, ADRIENNE D	BRIGHAM RD REAR	85.00	\$4,895	\$0	\$4,895
ROBERTS, DEBORAH T	ROBERTS, RICHARD B	476 FITZWILLIAM RD	4.16	\$64,900	\$212,945	\$277,845
ROBERTS, DEBORAH T		FITZWILLIAM RD	216.00	\$30,302	\$0	\$30,302

* = Tax Exempt

Owners Name	Co-grantee's Name	Location	Land Area in Acres	Total Assessed Land Value	Total Assessed Improvements	Total Assessed Parcel Value
ROBERTS, DEBORAH T		FITZWILLIAM RD	122.68	\$10,254	\$0	\$10,254
ROBERTS, JUDITH L		INGALLS RD	0.70	\$2,439	\$0	\$2,439
ROBERTS, JUDITH L		190 INGALLS RD	5.00	\$67,420	\$119,535	\$186,955
ROBERTS, RICHARD B	ROBERTS, DEBORAH T	FITZWILLIAM RD (REAR)	9.00	\$231	\$0	\$231
ROBERTS, SALLY	% KIM ROBERTS	381 MAIN ST	0.25	\$61,637	\$130,734	\$192,371
ROBERTS, STEVEN A	ROBERTS HOLLY B	10 PIPER LN	0.99	\$54,767	\$91,014	\$145,781
ROBICHAUD, PAUL A	ROBICHAUD, CAROLYN P	63 DEAN FARM RD	12.01	\$51,293	\$120,095	\$171,388
ROBINSON REV TST, GERMAINE E	% GERMAINE E ROBINSON	23-25 OAK ST	0.45	\$39,400	\$78,593	\$117,993
ROBINSON, BRIAN		26 AETNA ST	0.70	\$47,263	\$102,406	\$149,669
ROBINSON, JOHN G		52 FOREST PARK	0.00	\$0	\$25,815	\$25,815
ROBINSON, LLOYD C	ROBINSON, KATHLEEN M	370 MAIN ST	1.35	\$62,270	\$205,268	\$267,538
ROBINSON, PAUL		52 WEBSTER ST	0.10	\$35,284	\$54,123	\$89,407
ROBINSON, PETER A	ROBINSON, AMILBIA	29 RIVER ST	0.93	\$44,967	\$147,813	\$192,780
ROCHFORD, MARY L		121 FOREST PARK	0.00	\$0	\$35,909	\$35,909
ROCKHILL, ADAM M	ROCKHILL, SAMANTHA E	29 STRATTON RD	0.26	\$45,704	\$139,502	\$185,206
ROGERS, JEFFREY A	ROGERS, JENNIFER A	104 SQUANTUM RD	0.53	\$46,610	\$148,804	\$195,414
ROGSTAD, RONALD H	ROGSTAD, JANYCE	GILMORE POND RD	6.26	\$444	\$0	\$444
ROGSTAD, RONALD H	ROGSTAD, JANYCE A	GILMORE POND RD	3.96	\$281	\$0	\$281
ROGSTAD, RONALD H	ROGSTAD, JANYCE A	439 GILMORE POND RD	6.32	\$75,367	\$307,211	\$382,578
ROGSTAD, RONALD H		6 FROST POND RD	1.20	\$74,749	\$178,113	\$252,862
ROHDE REVOC TRUST, BRIAN E		ANNETT RD	3.80	\$438	\$0	\$438
ROLLINS, SHAWN	ROLLINS, KELLY	10 JUNIPER ST	0.36	\$39,205	\$108,507	\$147,712
ROMAN CATHOLIC BISHOP	% ST PATRICKS CHURCH	SAWTELLE RD (REAR)	3.50	\$1,050	\$0	\$1,050
ROMAN, KENNETH M	ROMAN, DIANE P	608 DUBLIN RD	2.19	\$357,735	\$103,663	\$461,398
ROSE, JOYCE A	ROSE JR, WILLIAM	39 RIDGECREST RD	1.50	\$54,160	\$81,035	\$135,195
ROSE, TIMOTHY A	ROSE, TANIA M	58 PROSPECT ST	2.34	\$52,040	\$83,591	\$135,631
ROSS, DAVID A		21 WINDY FIELDS LN	0.30	\$45,791	\$155,152	\$200,943
ROTHERMEL, THOMAS E	ROTHERMEL, TERRA R	23 RED GATE RD	3.27	\$62,230	\$204,296	\$266,526
ROTHNIE, JAMES B	ROTHNIE, MARIANNE H	142 DUBLIN RD	83.47	\$108,474	\$499,347	\$607,817
ROUSSEAU, MICHAEL E	ROUSSEAU, DIANE E	124 MAIN ST	0.53	\$35,803	\$98,479	\$134,282
ROWE JOINT DECLARATION OF TRUST	ROWE, PATRICIA S & LYNN A	254 GREAT RD	12.00	\$55,385	\$118,739	\$174,124
ROWLAND, ERIKA K		21 PINECREST RD	0.34	\$45,911	\$85,922	\$131,833
ROWLANDS TRUST, GERTRUDE W	%AL PHILIP RUNYON	280 GILSON RD	7.50	\$425,180	\$160,850	\$586,030
ROY ET AL, KRISTINE H	HAYES, BRADFORD A	30 CHARLONNE ST	0.22	\$45,232	\$126,798	\$172,030
ROY TRUST, MARY WILD		393 MAIN ST	5.80	\$78,300	\$285,194	\$363,494
ROY TRUST, ROBERT & ADRIENNE		45 HIGHLAND AVE	0.89	\$43,090	\$125,148	\$168,238
ROY, PHYLLIS E		20 PROCTOR RD	63.00	\$61,661	\$192,631	\$254,292
ROY, ANTOINE E		322 SQUANTUM RD	1.71	\$57,016	\$71,185	\$128,201
ROY, PHYLLIS E		PROCTOR RD	13.00	\$431	\$0	\$431
ROY, STEVEN M	ROY, TINA M	73 FOREST PARK	0.00	\$0	\$25,118	\$25,118
ROYCE REV TRUST, H CHARLES	ROYCE REV TRUST, ANN L	FITZWILLIAM RD	12.86	\$206	\$0	\$206
ROYCE REV TRUST, H CHARLES	ROYCE REV TRUST, ANN L	MOUNTAIN RD	1.90	\$70	\$0	\$70
ROYCE REV TRUST, H CHARLES	ROYCE REV TRUST, ANN L	OLD KEENE RD (REAR)	52.00	\$7,210	\$9,101	\$16,311
ROYCE REV TRUST, H CHARLES	ROYCE REV TRUST, ANN L	296 MOUNTAIN RD	27.00	\$69,150	\$167,125	\$236,275
* ROYCE TRUSTEE, H CHARLES	ROYCE TRUSTEE, ANN L	MOUNTAIN RD	6.00	\$70,420	\$0	\$70,420
ROYCE TRUSTEE, KENT M	ROYCE TRUSTEE, BETTY J	GREAT RD	13.79	\$2,235	\$0	\$2,235
ROYCE TRUSTEE, KENT M	ROYCE TRUSTEE, BETTY J	154 GREAT RD	1.30	\$55,495	\$143,978	\$199,473
ROYCE, PAMELA JEAN		153 GREAT RD	0.50	\$51,836	\$122,239	\$174,075
ROYCE, PAMELA JEAN		GREAT RD	1.25	\$6,534	\$0	\$6,534
ROYCE, WILLIAM C	ROYCE, JUDITH	CHADWICK RD (REAR)	30.00	\$900	\$0	\$900
ROYCE, WILLIAM C	ROYCE, JUDITH	303 GILMORE POND RD	114.00	\$71,686	\$265,278	\$336,964
ROYEA, BRADLEY A		11 COLTON DR	0.76	\$0	\$172,485	\$172,485
ROYEA, MANDY L		69 FOREST PARK	0.00	\$0	\$25,412	\$25,412
RUFFLE, MARIE R		MAIN ST	28.00	\$1,204	\$0	\$1,204
RUSSELL, HOWARD A		177 CRESTVIEW DR	2.49	\$77,552	\$145,737	\$223,289
RUSSELL, PETER R		4 GILSON RD	60.10	\$89,905	\$423,165	\$513,070
RUTKA, ROBERT	RUTKA, PATRICIA A	55 GILMORE POND RD	0.33	\$46,000	\$128,474	\$174,474
RYLL, DANA J	RYLL, REBECCA L	63 STRATTON RD	0.55	\$42,070	\$104,567	\$146,637
RYLL, DANA J	RYLL, REBECCA L	72-74 RIVER ST	0.34	\$37,914	\$137,647	\$175,561
SAARI, CAROLYN		8 EASTWOOD DR	1.00	\$52,272	\$134,582	\$186,854
SAGGERER, ERIK S		7 PINE ST	0.46	\$39,400	\$79,472	\$118,872
SALISBURY, EVERETT D	SALISBURY, ANNETTE	93 STRATTON RD	0.22	\$45,232	\$158,204	\$203,436
SAMPIERI, JOHN J.	SAMPIERI, PAUL D.	92 STRATTON RD	1.40	\$49,220	\$70,671	\$119,891
SAN SOUCIE, ELAINE M		14 PINE ST	0.23	\$38,525	\$154,150	\$192,675
SAN SOUCIE, ELAINE M		14 STRATTON RD	0.14	\$37,564	\$118,750	\$156,314
SAN SOUCIE, ELAINE M		32 PINECREST RD	3.80	\$103,701	\$24,340	\$128,041
SAN SOUCIE, ELAINE M		4&6 FORCIER WAY	1.35	\$49,070	\$168,081	\$217,151
SAN SOUCIE, ELAINE M		8 MICHIGAN RD	0.79	\$48,521	\$29,226	\$77,747
SANDS TRUSTEE, NORMA J		13 COLTON DR	0.76	\$0	\$157,388	\$157,388
SANGERMANO SR, ANTONIO	SANGERMANO, AVRIL V	233 RIVER ST	12.80	\$87,324	\$209,396	\$296,720
SANGERMANO, ANTONIO		RIVER ST	5.30	\$7,238	\$42,120	\$49,358
SANGERMANO, ANTONIO		7 HIGHLAND AVE	0.43	\$39,335	\$197,388	\$236,723
SANGERMANO, SCOTT P		87 FOREST PARK	0.00	\$0	\$32,452	\$32,452
SAN-KEN HOMES INC		70 HOWARD HILL RD	2.17	\$51,530	\$101,928	\$153,458
SANTANGELO JR, ROBERT V	SANTANGELO, COLONY E	FITZWILLIAM RD	5.40	\$740	\$0	\$740
SANTANGELO, ROBERT V	COLONY E SANTANGELO	FITZWILLIAM RD	15.40	\$636	\$0	\$636
SANTANGELO, ROBERT V	COLONY ELLIOTT SANTANGELO	552 FITZWILLIAM RD	9.40	\$55,801	\$163,031	\$218,832
SANTANGELO, ROBERT V	SANTANGELO, COLONY E	FITZWILLIAM RD	3.80	\$175	\$0	\$175
SANTORO, BERNARD J	SANTORO, SHIRLEY C	671 GILMORE POND RD	8.75	\$70,148	\$107,308	\$177,456
SARGENT TRUSTEE, DAVID L	SARGENT TRUSTEE, TERESA T	PROCTOR RD	3.00	\$49,658	\$0	\$49,658

* = Tax Exempt

Owners Name	Co-grantee's Name	Location	Land Area in Acres	Total Assessed Land Value	Total Assessed Improvements	Total Assessed Parcel Value
SARGENT TRUSTEE, DAVID L	SARGENT TRUSTEE, TERESA T	220 PROCTOR RD	2.18	\$69,322	\$178,521	\$247,843
SAS REALTY CO		46 PETERBOROUGH ST	0.35	\$69,064	\$119,661	\$188,725
SAUER, JONATHAN R	SAUER, ELIZABETH A	76 HOWARD HILL RD	0.87	\$45,230	\$117,913	\$163,143
SAWTELLE TRUST, DONALD	SAWTELLE TRUST, PATRICIA	99 SAWTELLE RD	2.90	\$60,586	\$201,890	\$262,476
SAWYER REV TRUST, JANE L		21 FOREST PARK	0.00	\$0	\$20,021	\$20,021
SAWYER, ALFRED P		19 MOORE PIKE	0.65	\$47,001	\$148,261	\$195,262
SAWYER, HARVEY N	SAWYER, LEE S	190 TURNPIKE RD	1.60	\$48,409	\$92,500	\$140,909
SAWYER, HARVEY N	SAWYER, LEE S	204 TURNPIKE RD	2.50	\$54,450	\$105,367	\$159,817
SAWYER, KENT S	SAWYER, HEATHER L	272 TURNPIKE RD	12.84	\$54,498	\$172,457	\$226,955
SAWYER, LEE A	SAWYER, JUDITH	391 NUTTING RD	3.79	\$62,483	\$156,903	\$219,386
SAWYER, LEE S		73 TENACRES RD	0.59	\$82,112	\$112,539	\$194,651
SAWYER, RICHARD P	SAWYER, ANN	OLD SHARON RD	8.00	\$1,240	\$0	\$1,240
SAWYER, RICHARD P	SAWYER, ANN F	365 TURNPIKE RD	216.00	\$366,320	\$256,396	\$622,716
SAWYER, RICHARD P		OLD SHARON RD	66.00	\$9,114	\$0	\$9,114
SAWYER, RICHARD P		TURNPIKE RD	2.00	\$114	\$0	\$114
SAWYER, RICHARD P		TURNPIKE RD	67.00	\$6,167	\$0	\$6,167
SAWYER, RICHARD P		WITT HILL RD	12.00	\$410	\$0	\$410
SAWYER, RICHARD P		WITT HILL RD	13.00	\$2,033	\$0	\$2,033
SAWYER, RICHARD P		12-18 WITT HILL RD	43.00	\$58,276	\$27,989	\$86,265
SAYAN, REBECCA H	SAYAN, CHRISTIAN A	45 SQUANTUM RD	0.75	\$47,270	\$109,474	\$156,744
SCANLAN, KEVIN P		10 TURNPIKE RD	0.19	\$67,287	\$180,198	\$247,485
SCANLON, MAUREEN A		348 DUBLIN RD	3.22	\$82,988	\$161,062	\$244,050
SCANNELL TRUSTEE, JOSEPH		67 TROTTER PARK RD	0.75	\$83,309	\$99,519	\$182,828
SCHAUMANN, ROBERT C	SCHAUMANN, DIANE	43 FITCH RD	3.25	\$119,342	\$321,276	\$440,618
SCHIELE, THOMAS F	SCHIELE, CATHERINE M	21 THORNDIKE POND RD	0.57	\$62,930	\$282,962	\$345,892
SCHLICHER, JILL B	BECKER, PAUL & ELIZABETH	GILSON RD	0.19	\$78,500	\$0	\$78,500
SCHLICHER, JILL B	BECKER, PAUL & ELIZABETH	89 GILSON RD	3.40	\$83,528	\$73,630	\$157,158
SCHLICHTING, KIMBERLY	ANTHONY, DAMON	7 FOREST PARK	0.00	\$0	\$18,421	\$18,421
SCHLIM, MONIKA J		19 SARA DR	2.21	\$78,940	\$116,319	\$195,259
SCHMALTZ, EUNICE D		MICHIGAN RD	15.00	\$596	\$0	\$596
SCHMALTZ, EUNICE D		MICHIGAN RD	1.50	\$86	\$0	\$86
SCHMALTZ, EUNICE D		105 HOWARD HILL RD	25.00	\$59,626	\$101,511	\$161,137
SCHMALTZ, EUNICE D		158 SQUANTUM RD	1.01	\$81,212	\$10,949	\$92,161
SCHMALTZ, EUNICE D		166 SQUANTUM RD	1.01	\$81,685	\$7,567	\$89,252
SCHMALTZ, EUNICE D		166 SQUANTUM RD	18.60	\$82,377	\$38,328	\$120,705
SCHMALTZ, HENRY J		MICHIGAN RD	10.40	\$707	\$0	\$707
SCHMALTZ, HENRY J		PARKER RD	22.00	\$1,496	\$0	\$1,496
SCHMOOCK, UWE	SCHMOOCK, JODY A	21 JENNIFER LN	1.50	\$49,520	\$140,352	\$189,872
SCHNOOR, WILLIAM J	SCHNOOR, ROBERTA K	31 POINT RD	2.30	\$367,889	\$269,466	\$637,355
SCHOFIELD TRUSTEE, WILLIAM K		27 DUBLIN RD	5.19	\$100,006	\$391,823	\$491,829
SCHOLL, PATRICIA C		THORNDIKE POND RD	1.00	\$37,026	\$0	\$37,026
SCHOLL, PATRICIA C		357 THORNDIKE POND RD	0.49	\$266,815	\$182,350	\$449,165
SCHRAMM, MARTIN		16 STRATTON RD	0.09	\$30,066	\$8,686	\$38,752
SCHUG, STEVEN P	SCHUG, MAUREEN P	337 WOODBOUND RD	0.36	\$80,919	\$168,842	\$249,761
SCHULTE FAMILY LTD PRTRNSHIP	% NANCY CORNELIUS	309 THORNDIKE POND RD	0.34	\$276,801	\$98,066	\$374,867
SCHUTTLE, CHARLOTTE		18 COLTON DR	0.76	\$0	\$152,931	\$152,931
SCHWARTZ, ANDREW G	SCHWARTZ, RACHEL S	BRYANT RD	34.32	\$2,451	\$0	\$2,451
SCHWARTZ, ANDREW G	SCHWARTZ, RACHEL S	BRYANT RD	5.12	\$693	\$0	\$693
SCHWARTZ, ANDREW G	SCHWARTZ, RACHEL S	WOODBURY HILL RD	3.01	\$410	\$0	\$410
SCM ASSOCIATES, INC		MOUNTAIN RD	5.40	\$248	\$0	\$248
SCM ASSOCIATES, INC		MOUNTAIN RD	5.15	\$237	\$0	\$237
SCORZELLI, ROBERT J	SCORZELLI, ANN M	162 PROCTOR RD	2.00	\$67,954	\$167,037	\$234,991
SCRAGGS, THOMAS W	SCRAGGS, KAREN L	109 FOREST PARK	0.00	\$0	\$24,798	\$24,798
SEARS, STEVEN J	SEARS, DIANE L	122 CRESTVIEW DR	2.01	\$58,663	\$310,583	\$369,246
SEARS, STEVEN J	SEARS, DIANE L	384 GILMORE POND RD	4.00	\$164,389	\$337,084	\$501,473
SEBASTIAN, KIRK D	MAACK, COLLEEN D	25 RIVER ST	0.26	\$38,848	\$83,723	\$122,571
SECRETARY OF HOUSING & URBAN DEVELOPMENT	% PHILADELPHIA HOMEOWNERSHIP CENTER	153 DEAN FARM RD	5.07	\$67,630	\$119,982	\$187,612
SEGALINI, CESARE J		12 RIDGECREST RD	0.77	\$52,760	\$131,622	\$184,382
SEIDMAN, CHARLENE M		344 RIVER ST	3.00	\$49,658	\$87,139	\$136,797
SELBY, KATY M	MARKIS, JUSTIN S	35 RED GATE RD	3.00	\$61,420	\$168,575	\$229,995
SELMER TRUSTEE, KENNETH S		69 DEAN FARM RD	2.17	\$58,606	\$103,639	\$162,245
SELMER, STEPHEN K	SELMER, ANGELA G	20 LAWRENCE ST	0.49	\$46,490	\$115,880	\$162,370
SENECAL, CHRISTOPHER L	SENECAL, MELISSA A	3 PARENT ST	0.08	\$34,955	\$77,834	\$112,789
SEPPALA, MELISSA K	SEPPALA JR, TIMOTHY J	2 DUVAL COOP MH PARK	0.00	\$0	\$54,358	\$54,358
SEPPALA, RODNEY D		105 PERRY RD	1.48	\$49,833	\$0	\$49,833
SEPPALA, SCOTT P	SEPPALA, ILLA A	112 SQUANTUM RD	0.34	\$45,911	\$105,426	\$151,337
SHACKETT, MARK W		362 GREAT RD	7.51	\$85,404	\$148,221	\$233,625
SHAFFER ET AL, SANDERS J	SHAFFER, SCOTT	125 GREAT RD	6.80	\$83,274	\$146,104	\$229,378
SHAMPINE, JAMES C	SHAMPINE, DEBRA J	107 STRATTON RD	0.61	\$46,850	\$156,731	\$203,581
SHAMY, JOSEPH D	SHAMY, POLLY MARIA	8 MAIN ST #10	0.00	\$0	\$169,660	\$169,660
SHANNON, RAYMOND D	SHANNON, MARSHA	333 SQUANTUM RD	1.06	\$55,066	\$120,563	\$175,629
SHARKEY, DENNIS T		RED GATE RD	4.50	\$28,022	\$0	\$28,022
SHATTUCK JR TRUSTEE, DANIEL CUTTER	SHATTUCK TRUSTEE, TRAVIS ALLEN	GREAT RD	40.00	\$4,225	\$0	\$4,225
SHATTUCK JR TRUSTEE, DANIEL CUTTER	SHATTUCK TRUSTEE, TRAVIS ALLEN	474 GREAT RD	86.00	\$77,923	\$314,844	\$392,767
SHAVER, PAUL A	SHAVER, CHARLENE M	25 RIDGECREST RD	0.94	\$46,440	\$159,915	\$206,355
SHAW, DAVID A	SHAW, DORIS G	CRESTVIEW DR	4.05	\$74,502	\$0	\$74,502
SHAW, DAVID A	SHAW, DORIS G	197 CRESTVIEW DR	3.23	\$80,536	\$163,123	\$243,659
SHAW, GLEN W	SHAW, ANN T	24 TYLER HILL RD	3.33	\$61,876	\$210,402	\$272,278
SHAY, DENNIS	SHAY, JOANNE	103 LORD VIEW DR	6.86	\$72,095	\$232,719	\$304,814
SHAY, MICHAEL S	SHAY, JENNIFER L	190 NUTTING RD	1.01	\$48,050	\$178,374	\$226,424

Owners Name	Co-grantee's Name	Location	Land Area in Acres	Total Assessed Land Value	Total Assessed Improvements	Total Assessed Parcel Value
SHEA TRUSTEE, ELIZABETH B	SHEA TRUSTEE, EDWARD J	366 GILMORE POND RD	4.31	\$284,874	\$229,277	\$514,151
SHEA TRUSTEE, MICHAEL J	SHEA TRUSTEE, KENDRA J	INGALLS RD	9.46	\$804	\$0	\$804
SHEA TRUSTEE, MICHAEL J	SHEA TRUSTEE, KENDRA J	INGALLS	6.12	\$520	\$0	\$520
SHEA TRUSTEE, MICHAEL J	SHEA TRUSTEE, KENDRA J	INGALLS	6.76	\$575	\$0	\$575
SHEA TRUSTEE, MICHAEL J	SHEA TRUSTEE, KENDRA J	INGALLS	6.49	\$552	\$0	\$552
SHEA TRUSTEE, MICHAEL J	SHEA TRUSTEE, KENDRA J	INGALLS RD	5.55	\$472	\$0	\$472
SHEA TRUSTEE, MICHAEL J	SHEA TRUSTEE, KENDRA J	INGALLS RD	6.07	\$516	\$0	\$516
SHEA TRUSTEE, MICHAEL J	SHEA TRUSTEE, KENDRA J	INGALLS RD	5.02	\$427	\$0	\$427
SHEA TRUSTEE, MICHAEL J	SHEA TRUSTEE, KENDRA J	INGALLS RD	5.59	\$475	\$0	\$475
SHEA TRUSTEE, MICHAEL J	SHEA TRUSTEE, KENDRA J	INGALLS RD	5.06	\$430	\$0	\$430
SHEA TRUSTEE, MICHAEL J	SHEA TRUSTEE, KENDRA J	RED GATE RD	11.59	\$985	\$0	\$985
SHEA TRUSTEE, MICHAEL J	SHEA TRUSTEE, KENDRA J	RED GATE RD	5.72	\$486	\$0	\$486
SHEA, MATTHEW H		212 INGALLS RD	68.19	\$70,108	\$349,991	\$420,099
SHEA, MATTHEW H		8 CARRIAGE HILL DR	0.49	\$54,290	\$94,499	\$148,789
SHEA, MATTHEW J		HADLEY RD	5.84	\$496	\$0	\$496
SHEA, MATTHEW J		4 BURRINGTON ST	1.06	\$54,947	\$138,301	\$193,248
SHEA, MATTHEW J		PETERBOROUGH ST	5.83	\$496	\$0	\$496
SHEA, MICHAEL J	SHEA, KENDRA L	RED GATE RD	152.00	\$10,582	\$0	\$10,582
SHEA, MICHAEL J	SHEA, KENDRA L	RED GATE RD	29.00	\$1,972	\$0	\$1,972
SHEA, MICHAEL J		255 GREAT RD	5.06	\$70,213	\$282,977	\$353,190
SHEA, THOMAS	SHEA, ALLISON L	43 CHARLONNE ST	0.44	\$46,382	\$125,712	\$172,094
SHEEHY, MICHAEL K	SHEEHY, DIANE M	14 PIPER LN	0.68	\$47,097	\$128,321	\$175,418
SHELLEY, KRISTOPHER D	SHELLEY, LAURA B	47 PROSPECT ST	0.40	\$46,174	\$108,159	\$154,333
SHELLEY, SCOTT	SHELLEY, DEBRA D	63 SQUANTUM RD	0.75	\$47,270	\$93,944	\$141,214
SHEMET TRUSTEE, MARK		255 TURNPIKE RD	1.64	\$57,150	\$176,443	\$233,593
SHEPARD, BETH C		33 CONTOOCOOK AVE	0.45	\$46,457	\$127,339	\$173,796
SHERLOCK SR, PATRICK S	JOSLIN, TERRY	12 CHRISTIAN CT	0.10	\$37,157	\$56,868	\$94,025
SHERMAN, ROBERT F	CRESCI, PAMELA O	62 OLD COUNTY RD	15.10	\$91,644	\$177,488	\$269,132
SHERWIN, DARCIE	SHERWIN, PETER	3 MEMORY LN	1.27	\$41,830	\$41,488	\$83,318
SHERWOOD SECTION II	% MARGERY CLARK-KEVAN	SHERWOOD LN	19.11	\$43,501	\$0	\$43,501
SHIH, WILLY C	SHIH, JULIE M	INGALLS RD	36.31	\$61,214	\$0	\$61,214
SHIH, WILLY C	SHIH, JULIE M	111 INGALLS RD	28.78	\$75,459	\$369,089	\$444,548
SHIREY, NATHAN E	SHIREY, JANET	18 CARRIAGE HILL DR	0.81	\$55,250	\$103,281	\$158,531
SHOLL TRUST, CALVIN K		SANDERS RD	56.00	\$5,108	\$0	\$5,108
SHOTTON, KITTRIDGE A	ROYCE-SHOTTON, ELIZABETH J	102 MAIN ST	0.31	\$37,136	\$78,029	\$115,165
SIECZKOWSKI, ANDREW M	SIECZKOWSKI, DEBORAH L	13 PARENT ST	0.25	\$45,600	\$174,488	\$220,088
SILBERT TRUSTEE, PATRICIA A		GILSON RD	0.09	\$48,500	\$0	\$48,500
SILBERT TRUSTEE, PATRICIA A		56 MCCOY RD	2.45	\$59,764	\$169,050	\$228,814
SILVA SR, WAYNE A	SILVA, ANNA MARIE	68 FOREST PARK	0.00	\$0	\$27,335	\$27,335
SILVER RANCH AIRPARK INC		AIRPORT	4.13	\$9,924	\$7,449	\$17,373
SILVER RANCH AIRPARK INC		HANGER #4	0.00	\$0	\$132,430	\$132,430
SILVER RANCH AIRPARK INC		HANGER #9	0.00	\$0	\$86,296	\$86,296
SILVER RANCH AIRPARK INC		5 AIRPARK	0.00	\$0	\$110,851	\$110,851
SILVER RANCH INC		BLAKE ST	0.05	\$3,267	\$0	\$3,267
SILVER RANCH INC		DARCIE DR	1.71	\$116	\$0	\$116
SILVER RANCH INC		181-183 TURNPIKE RD	148.00	\$77,882	\$253,558	\$331,440
SILVER RANCH INC		184 TURNPIKE RD	175.00	\$72,260	\$97,487	\$169,747
SILVER RANCH INC		197 TURNPIKE RD	0.65	\$47,001	\$79,749	\$126,750
SIMARD, ALENA D	ROBICHAUD, DONALD J	84 SQUANTUM RD	0.55	\$46,670	\$86,452	\$133,122
SIMBERG TRUSTEE, RICHARD	SIMBERG TRUSTEE, LEORA A	2 MONADNOCK VIEW DR	26.37	\$87,868	\$174,145	\$262,013
SIMMONS, BRIAN WESLEY	SIMMONS, GAIL ANN	FITZWILLIAM RD	72.00	\$61,533	\$6,200	\$67,733
SIMMONS, KEVIN R	SIMMONS, CHERYL L	52 MICHIGAN RD	3.84	\$63,406	\$111,271	\$174,677
SIMPSON, CHARLES T	SIMPSON, JANE E	4-6 PINE ST	0.17	\$37,914	\$165,550	\$203,464
SIROIS, MARK J		42 HILLCREST RD	0.51	\$46,654	\$147,273	\$193,927
SIROIS, MICHAEL P		7 TYLER HILL RD	3.00	\$60,886	\$123,693	\$184,579
SISCO, KAREN A		6 HAMILTON CT	0.70	\$38,115	\$85,938	\$124,053
SISK TRUSTEE, RODNEY K	SISK TRUSTEE, MICHELLE A'	5 PROSPECT ST	0.27	\$45,751	\$108,165	\$153,916
SISOMBATH, RICHIE	SISOMBATH, PHOUKHAM	24 LACY RD	0.25	\$43,342	\$133,645	\$176,987
SITES, RYAN J	SITES, DONNA J	234 INGALLS RD	4.86	\$66,442	\$158,914	\$225,356
SKOG, WILLIAM L	ROGERS, JUDITH C	466 SQUANTUM RD	1.00	\$54,450	\$120,100	\$174,550
SLEYZAK, STEVEN M		246 SQUANTUM RD	0.69	\$49,592	\$52,898	\$102,490
SLIVIAK, WALTER C	SLIVIAK, LISA M	107 FITZWILLIAM RD	11.17	\$55,608	\$123,283	\$178,891
SMALLWOOD JR, DARRELL	SMALLWOOD, CARRIE M	16 FELCH LN	1.12	\$55,246	\$133,441	\$188,687
SMITH TRUSTEE, TARL C	SMITH TRUSTEE, CHERYL N	170 GREAT RD	17.65	\$71,264	\$217,127	\$288,391
SMITH, BRADFORD P		763 GILMORE POND RD	0.87	\$103,247	\$190,395	\$293,642
SMITH, CHRISTOPHER L	HART-SMITH, MARGARET E	88 FITCH RD	3.11	\$78,738	\$245,512	\$324,250
SMITH, DANIEL P	SMITH, DONNA L	108 SAWTELLE RD	4.00	\$61,272	\$266,903	\$328,175
SMITH, ELIZABETH		77 PARKER RD	8.00	\$80,120	\$301,419	\$381,539
SMITH, ELIZABETH A		THORNDIKE POND RD	0.10	\$55,000	\$135	\$55,135
SMITH, ELIZABETH A		400 THORNDIKE POND RD	2.00	\$78,408	\$1,600	\$80,008
SMITH, FRANKLIN H	SMITH, LUANN M	20 COBURN WAY	0.76	\$0	\$186,603	\$186,603
SMITH, JOEL P	SMITH, TIFFANY A	20 AETNA ST	0.29	\$45,728	\$138,897	\$184,625
SMITH, JOHN F	HEAFY, MARY	71 SHAKER FARM RD SOUTH	103.99	\$68,912	\$178,423	\$247,335
SMITH, KATHLEEN A		51 HOWARD HILL RD	0.44	\$46,382	\$110,517	\$156,899
SMITH, KIM		36 SQUANTUM RD	0.91	\$47,750	\$82,037	\$129,787
SMITH, RONALD	SMITH, KELLEY A	21 CROSS ST	0.16	\$37,761	\$120,986	\$158,747
SMITH, TABITHA		18 PETERBOROUGH ST	0.00	\$0	\$66,742	\$66,742
SMITH, THOMAS R	SMITH, MARGARET AYRES	97 PEABODY HILL RD	3.50	\$62,920	\$67,183	\$130,103
SNITKO, WALTER J		10 PINE ST	0.14	\$37,564	\$99,316	\$136,880
SNOW, ARTHUR W	SNOW, RENEE L	32 SOUTH SHORE DR	1.85	\$57,436	\$162,430	\$219,866

Owners Name	Co-grantee's Name	Location	Land Area in Acres	Total Assessed Land Value	Total Assessed Improvements	Total Assessed Parcel Value
* SOCIETY FOR PROTECTION	NEW HAMPSHIRE FORESTS	116 POOLE RD	426.00	\$653,378	\$0	\$653,378
SOCIETY FOR PROTECTION	OF NEW HAMPSHIRE FORESTS	COBLEIGH HILL RD	65.37	\$3,703	\$0	\$3,703
SOCIETY FOR PROTECTION	OF NEW HAMPSHIRE FORESTS	DUBLIN RD	15.80	\$537	\$0	\$537
* SOCIETY FOR PROTECTION	OF NEW HAMPSHIRE FORESTS	DUBLIN RD	60.00	\$193,090	\$0	\$193,090
SOCIETY FOR PROTECTION	OF NEW HAMPSHIRE FORESTS	DUBLIN RD	1.00	\$16	\$0	\$16
* SOCIETY FOR PROTECTION	OF NEW HAMPSHIRE FORESTS	DUBLIN RD (REAR)	80.00	\$130,560	\$0	\$130,560
SOCIETY FOR PROTECTION	OF NEW HAMPSHIRE FORESTS	FITZWILLIAM RD	106.00	\$6,532	\$0	\$6,532
SOCIETY FOR PROTECTION	OF NEW HAMPSHIRE FORESTS	GAP MOUNTAIN RD	11.00	\$407	\$0	\$407
SOCIETY FOR PROTECTION	OF NEW HAMPSHIRE FORESTS	GAP MOUNTAIN RD	12.60	\$466	\$0	\$466
SOCIETY FOR PROTECTION	OF NEW HAMPSHIRE FORESTS	GAP MOUNTAIN RD	168.00	\$8,187	\$0	\$8,187
SOCIETY FOR PROTECTION	OF NEW HAMPSHIRE FORESTS	GREAT RD	52.46	\$1,941	\$0	\$1,941
SOCIETY FOR PROTECTION	OF NEW HAMPSHIRE FORESTS	MILLIKEN RD	24.50	\$882	\$0	\$882
* SOCIETY FOR PROTECTION	OF NEW HAMPSHIRE FORESTS	MOUNT MONADNOCK (REAR)	610.00	\$1,098,000	\$0	\$1,098,000
* SOCIETY FOR PROTECTION	OF NEW HAMPSHIRE FORESTS	MOUNTAIN RD	120.00	\$162,000	\$0	\$162,000
SOCIETY FOR PROTECTION	OF NEW HAMPSHIRE FORESTS	MOUNTAIN RD	29.60	\$2,555	\$0	\$2,555
* SOCIETY FOR PROTECTION	OF NEW HAMPSHIRE FORESTS	MOUNTAIN RD	138.50	\$305,320	\$0	\$305,320
* SOCIETY FOR PROTECTION	OF NEW HAMPSHIRE FORESTS	MOUNTAIN RD	171.00	\$307,800	\$0	\$307,800
* SOCIETY FOR PROTECTION	OF NEW HAMPSHIRE FORESTS	MOUNTAIN RD (REAR)	90.00	\$172,800	\$0	\$172,800
* SOCIETY FOR PROTECTION	OF NEW HAMPSHIRE FORESTS	MOUNTAIN RD (REAR)	41.00	\$103,320	\$0	\$103,320
SOCIETY FOR PROTECTION	OF NEW HAMPSHIRE FORESTS	OLD MILL RD	3.00	\$66	\$0	\$66
* SOCIETY FOR PROTECTION	OF NEW HAMPSHIRE FORESTS	SHAKER FARM RD SOUTH	45.00	\$116,338	\$0	\$116,338
* SOCIETY FOR PROTECTION	OF NEW HAMPSHIRE FORESTS	SHAKER FARM RD SOUTH	25.00	\$76,270	\$0	\$76,270
* SOCIETY FOR PROTECTION	OF NEW HAMPSHIRE FORESTS	SHAKER FARM RD SOUTH	50.00	\$108,000	\$0	\$108,000
* SOCIETY FOR PROTECTION	OF NEW HAMPSHIRE FORESTS	SHAKER FARM RD SOUTH	3.50	\$32,863	\$0	\$32,863
SOCIETY FOR PROTECTION	OF NEW HAMPSHIRE FORESTS	THORNDIKE POND RD	167.00	\$8,588	\$0	\$8,588
* SOCIETY FOR PROTECTION	OF NEW HAMPSHIRE FORESTS	9 HALFWAY HOUSE RD	183.00	\$223,420	\$0	\$223,420
SOCIETY FOR THE PROTECTION OF NH FOREST		RED GATE RD	10.00	\$570	\$0	\$570
SOCIETY FOR THE PROTECTION OF NH FORESTS		RED GATE RD	74.00	\$5,254	\$0	\$5,254
SOCIETY PROTECTION OF NH FORESTS		MOUNTAIN RD REAR	98.00	\$12,250	\$0	\$12,250
SODERBERG, LLOYD R	SODERBERG, BEVERLY H	12 PROSPECT ST	0.42	\$46,286	\$151,716	\$198,002
SOHNEN, MICHAEL R		MOUNTAIN RD	3.70	\$74	\$0	\$74
SOHNEN, MICHAEL R		40 FITZWILLIAM RD	5.80	\$83,033	\$149,190	\$232,223
SOLEAU, MICHAEL J	MERRILL, KATIE L	148 SHERWOOD LN	1.39	\$72,052	\$151,251	\$223,303
SOLER, KAREN M	CUNNINGHAM, THOMAS M	28 JENNIFER LN	0.51	\$46,550	\$94,647	\$141,197
SOMERO, JACOB C		6 MARK ST	0.56	\$39,700	\$69,818	\$109,518
SOMERO, PAULA R		67 STRATTON RD	0.20	\$44,954	\$120,891	\$165,845
SONEY TRUST, NORMAN L & SARA J		63 MAIN ST	0.24	\$38,612	\$148,137	\$186,749
SONEY TRUST, NORMAN L AND SARA J		WOODBURY HILL RD	5.43	\$62,176	\$0	\$62,176
SONEY, ALAN W	SONEY, RACHEL R GALLUP	11 DUBLIN RD	3.69	\$73,944	\$140,379	\$214,323
SORBY, CARL E	SORBY, PATRICIA	16 SKYLINE DR	0.70	\$63,728	\$113,741	\$177,469
SORBY, TIMOTHY C	SORBY, TAMMY A	21 ERIN LN	0.52	\$46,663	\$127,118	\$173,781
SOULIERE, TODD A	DUMONT, MONIQUE M	380 SQUANTUM RD	6.35	\$70,615	\$139,914	\$210,529
SOUTHWICK, DAVID W	SOUTHWICK, BRONWIN R	378 THORNDIKE POND RD	3.80	\$84,728	\$146,111	\$230,839
SPANO, DOREEN T		101 MILLIKEN RD	1.30	\$20,386	\$27,130	\$47,516
SPANO, DOREEN T		93 MILLIKEN RD	1.00	\$54,886	\$21,456	\$76,342
SPEIDEL, EDWARD O	SPEIDEL, PEGGY A	62 MONADNOCK VIEW DR	13.83	\$67,431	\$254,008	\$321,439
SPERRY CO-TRUSTEE, TOBY W	SPERRY CO-TRUSTEE, SUSAN R	50 DUBLIN RD	5.02	\$77,207	\$132,435	\$209,642
SPRINGFIELD, DAVID A	SPRINGFIELD, NANCY J	142 SHERWOOD LN	1.66	\$77,372	\$205,668	\$283,040
SPROUL, GEORGE	SPROUL, MARSHA	16 HARRIET LN	0.95	\$62,340	\$219,094	\$281,434
ST LAURENT SR, WAYNE E	ST LAURENT, TINA M	300 SQUANTUM RD	1.25	\$55,636	\$117,145	\$172,781
* ST PATRICK'S PARISH		PETERBOROUGH ST	7.00	\$86,465	\$5,047	\$91,512
* ST PATRICK'S PARISH		87 MAIN ST	7.00	\$77,228	\$816,253	\$893,481
* ST PATRICK'S SCHOOL		70 MAIN ST	14.51	\$109,643	\$1,638,542	\$1,748,185
ST PIERRE, ALFRED R	COBB, SONYA M	254 MOUNTAIN RD	2.00	\$58,370	\$102,490	\$160,860
ST PIERRE, PAUL J	ST PIERRE, CARLOYN J	5 WHEELER ST	0.46	\$46,400	\$87,309	\$133,709
STARCHER, BRETT		332 SQUANTUM RD	1.30	\$55,786	\$111,508	\$167,294
STARCHER, RICK A	STARCHER, CAROL S	48 TYLER HILL RD	1.62	\$56,746	\$109,708	\$166,454
STARR, DANIEL W		30 BURRINGTON ST	0.40	\$46,174	\$109,088	\$155,262
STARR, JASON F	JANUARIO, LISA M	26 SCHOOL ST	0.22	\$38,428	\$106,128	\$144,556
STARRETT, CRAIG P	STARRETT, KETHRYN L	29 MONADNOCK VIEW DR	1.02	\$64,425	\$147,127	\$211,552
STARRETT, PAUL D	STARRETT, PATRICIA	256 GILSON RD	1.71	\$350,095	\$270,639	\$620,734
STEDMAN II, HOWARD E		14 CARRIAGE HILL DR	0.77	\$55,130	\$97,558	\$152,688
STEIN REV TRST, RICHARD HENRY		39 HARKNESS RD	1.15	\$74,502	\$301,513	\$376,015
STEINBERG, PENNY NESSON		575 THORNDIKE POND RD	4.70	\$437,322	\$281,692	\$719,014
STEINFELD, JOSEPH		406 GILMORE POND RD	0.82	\$196,186	\$141,423	\$337,609
STEPHENSON TRUSTEE, ROBERT B		8 MAIN ST #2	0.00	\$0	\$95,621	\$95,621
STERLING GOLF LLC		DUBLIN RD	97.77	\$248,675	\$145,050	\$393,725
STERLING GOLF LLC		53 DUBLIN RD	59.98	\$189,625	\$601,369	\$790,994
STERLING JR, FRANKLIN W	STERLING, KATHLEEN A	63 MONADNOCK VIEW DR	1.05	\$64,033	\$217,236	\$281,269
STERLING REV TRUST OF 2014, KEVIN F	STERLING REV TRUST OF 2014, NANCY J	35 BLACKBERRY LN	1.00	\$66,625	\$138,268	\$204,893
STEVENS, SUSAN L		4 PARENT ST	0.31	\$45,914	\$78,838	\$124,752
STEWART SR TRUSTEE, WILLIAM C	STEWART TRUSTEE, DEBORAH L	470 DUBLIN RD	6.10	\$91,628	\$206,272	\$297,900
STEWART, DEBRA A		35 MONADNOCK VIEW DR	1.02	\$64,425	\$129,838	\$194,263
STEWART, DONALD B	STEWART, SANDRA	317 NUTTING RD	9.00	\$57,606	\$57,317	\$114,923
STEWART, DONALD B	STEWART, SANDRA	329 NUTTING RD	5.50	\$744	\$0	\$744
STEWART, DONALD B	STEWART, SANDRA M	NUTTING RD	14.00	\$4,534	\$1,296	\$5,830
STEWART, DONALD B		SQUANTUM RD	15.00	\$2,820	\$0	\$2,820
STEWART, DONALD B		43 HUNT RD	3.80	\$71,519	\$138,171	\$209,690
STEWART, SANDRA M		43 HUNT RD	17.00	\$1,207	\$0	\$1,207
STEWART, WILLIAM C	STEWART, DEBORAH J	SQUANTUM RD	14.00	\$2,100	\$0	\$2,100

* = Tax Exempt

Owners Name	Co-grantee's Name	Location	Land Area in Acres	Total Assessed Land Value	Total Assessed Improvements	Total Assessed Parcel Value
STONE REVOC TRUST, JOHN AND HELEN		10 PARADISE LN	0.58	\$46,740	\$114,116	\$160,856
STONE, HEIDI R		98 NORTH ST	0.66	\$47,000	\$117,944	\$164,944
STONE, MARK		12 AMBOY CIR	1.03	\$52,362	\$107,845	\$160,207
STONE, ROY G	STONE, NANCY A	10 MAIN ST	0.00	\$0	\$117,940	\$117,940
STONE, ROY G	STONE, NANCY A	255 MOUNTAIN RD	3.70	\$60,002	\$110,443	\$170,445
STONE, ROY G		MOUNTAIN RD	3.00	\$60	\$0	\$60
STONEHILL, LINDA J		111 CRESTVIEW DR	4.51	\$81,137	\$128,400	\$209,537
STONEMEN PROPERTIES LLC		109 MAIN ST	0.14	\$31,954	\$55,546	\$87,500
STONIONIS, LINDA J	STONIONIS, VITO	46 DARCIE DR	1.20	\$55,486	\$107,470	\$162,956
STOUGHTON ET AL, BETTY S	ADAMS, ANN S	8 MAIN ST #5 #8	0.00	\$0	\$180,818	\$180,818
STOWELL REALTY LP	% JAMES FREDERICK EA	SHAKER FARM RD SOUTH REAR	223.00	\$29,008	\$0	\$29,008
STOWELL REALTY LP	% JAMES S FREDERICK	SHAKER FARM RD SOUTH REAR	12.00	\$552	\$0	\$552
STRAIGHT, CHAD A	STRAIGHT, RACHEL D	18 HIGHLAND AVE	0.23	\$40,878	\$80,733	\$121,611
STRAITIFF REV TRST, HELEN C		349 SQUANTUM RD	11.75	\$54,500	\$163,132	\$217,632
STRAITIFF, ALFRED R	STRAITIFF, DOROTHY E	50 CHARLONNE ST	0.23	\$45,386	\$183,637	\$229,023
STRATTON PLACE CONDOMINIUM	UNIT OWNERS ASSOC	13 STRATTON RD	0.10	\$0	\$0	\$0
STRATTON, ALBERT G	% MARK STRATTON	3 MARK ST	0.53	\$23,410	\$15,988	\$39,398
STRATTON, FREDRICK	STRATTON, NANCY	141 MAIN ST	1.47	\$40,430	\$116,760	\$157,190
STREICHER, GEORGE W	STREICHER, JEAN A	7 WINDING BROOK RD	2.05	\$52,686	\$91,861	\$144,547
STRICKLAND, DONALD W	STRICKLAND, ELISE M	577 THORNDIKE POND RD	2.50	\$360,187	\$163,684	\$523,871
STRONG JR, TRUST, ROBERT K		SANDERS RD (REAR)	14.00	\$280	\$0	\$280
STRUBE TRUSTEE, OLIVER C	PARKER TRUSTEE, SARA L	377 GREAT RD	2.11	\$68,934	\$191,411	\$260,345
STRUZIK, MICHAEL	STRUZIK, DANIELLE	9 SKYLINE DR	1.01	\$74,353	\$129,302	\$203,655
STUART, ANNE		THORNDIKE POND RD	0.68	\$12,737	\$8,184	\$20,921
STUART, ANNE		517 THORNDIKE POND RD	2.40	\$80,499	\$152,487	\$232,986
STURGES, PAUL	STURGES, SUSAN	3 WINDY FIELDS LN	0.28	\$45,700	\$136,407	\$182,107
SULLIVAN TRUSTEE, ANN W	SULLIVAN TRUSTEE, W FRANCES	5 DUSTIN LN	0.76	\$0	\$161,225	\$161,225
SULLIVAN TRUSTEE, ELIZABETH B		438 GILMORE POND RD	2.40	\$261,622	\$402,269	\$663,891
SULLIVAN, EDWARD J	SULLIVAN, JANET A	159 CRESTVIEW DR	3.30	\$71,533	\$172,487	\$244,020
SULLIVAN, JOANNE	SULLIVAN, GILLIAN S	21 RIVER ST	0.63	\$39,792	\$155,070	\$194,862
SULLIVAN, LAURENCE E	SULLIVAN, ROBIN L	21 SCOTT POND RD	4.08	\$48,978	\$183,112	\$232,090
SULLIVAN, STEPHEN E	SULLIVAN, LANA J	63 GIBBS RD	3.47	\$54,074	\$274,308	\$328,382
* SUPERINTENDENT OF SCHOOLS		18 SCHOOL ST	2.41	\$199,131	\$2,669,875	\$2,869,006
SUPRENANT, EDWARD J	SUPRENANT, JULIA	53 MILLIKEN RD	4.60	\$66,220	\$126,836	\$193,056
SWENSEN TRUSTEE, LYMAN	SWENSEN TRUSTEE, LOIS	13 STRATTON RD #D	0.00	\$0	\$126,674	\$126,674
SWENSON, PAUL R	SWENSON, ELAINE M	DUBLIN RD	9.09	\$358	\$0	\$358
SWENSON, PAUL R	SWENSON, ELAINE M	DUBLIN RD	5.45	\$319	\$0	\$319
SWIFT, KEVIN M	SWIFT, KARIE S	18 CRESTVIEW DR	4.00	\$64,420	\$127,441	\$191,861
SWINEHART, HAI	SWINEHART, SCOTT	80 NUTTING RD	0.35	\$46,043	\$97,247	\$143,290
SWINEHART, SCOTT T	SWINEHART, HAI H	55 WEBSTER ST	0.35	\$39,182	\$103,196	\$142,378
SWINGLE, PATRICIA		399 FITZWILLIAM RD	14.24	\$56,740	\$149,273	\$206,013
SWITTER, DOANLD J		RIVER ST	2.00	\$142	\$0	\$142
SWITTER, DONALD J		MOWER RD	68.00	\$5,405	\$0	\$5,405
SYMONOWICZ, THEODORE J	SYMONOWICZ, CAROL A	177 DEAN FARM RD	5.19	\$67,990	\$130,119	\$198,109
SYRJANEN, BARRY W	SYRJANEN, CYNTHIA G	36 MELISSA CR	0.76	\$0	\$153,305	\$153,305
SZMYT, JOSEPH A	SZMYT, RUTH L	99 FOREST PARK	0.00	\$0	\$34,280	\$34,280
TAAFFE, PAUL K	TAAFFE, DEBRA P	86 TOWN FARM RD	2.00	\$58,370	\$151,460	\$209,830
TAC SR HOLDING COMPANY LLC		TURNPIKE RD	0.27	\$608	\$0	\$608
TAC SR HOLDING COMPANY LLC		7 KNIGHT ST	5.50	\$73,120	\$520,467	\$593,587
TAC SR HOLDING COMPANY LLC		79 TURNPIKE RD	0.25	\$36,808	\$78,854	\$115,662
TAFLAS, LINDSAY K	BANISTER, WILLIAM M	3 JUNIPER ST	0.17	\$37,914	\$105,188	\$143,102
TAFT, HOWLAND G	EXECUTOR TO H G TAFT ESTATE	20-22 TAFT RD	1.90	\$98,750	\$92,644	\$191,394
TANNER TRUSTEE, W. BARRY	TANNER TRUSTEE, MONIQUE	371 MAIN ST	0.19	\$60,514	\$187,160	\$247,674
TAPPLY, CHERYL M		179 CRESTVIEW DR	2.98	\$79,442	\$187,872	\$267,314
TAPPLY, JODI		37 FIRST TAVERN RD	1.75	\$63,271	\$172,449	\$235,720
TARDIFF, MORGAN J	TARDIFF, MAXIMUS M	32 FOREST PARK	0.00	\$0	\$26,825	\$26,825
TARR JR, WESLEY R		577 FITZWILLIAM RD	5.00	\$67,420	\$137,512	\$204,932
TAYLOR, DARYN LEE	TAYLOR, JANICE L	18 SAWTELLE RD	1.00	\$54,886	\$82,396	\$137,282
TAYLOR, DONOVAN G	TAYLOR, CAROLE A	8 AETNA ST	0.19	\$51,584	\$107,502	\$159,086
TAYLOR, MARK A		355 RIVER ST	5.00	\$53,045	\$60,222	\$113,267
TAYLOR, RONALD	TAYLOR, SANDRA	114 FOREST PARK	0.00	\$0	\$27,079	\$27,079
TAYLOR, VERNON P	TAYLOR, BEVERLY A	66 SQUANTUM RD	0.23	\$45,386	\$90,796	\$136,182
TD BANK	ATTN: TARA GOLZBEIN	4 MEADOW LN	0.21	\$38,330	\$79,161	\$117,491
TD BANK		GOODNOW ST	0.06	\$5,619	\$90,242	\$95,861
TD BANK		GOODNOW ST	0.17	\$15,921	\$4,810	\$20,731
TD BANK		28 MAIN ST	0.63	\$59,002	\$764,573	\$823,575
TEBO, SHARON MARIE	SLIWOSKI, ELLEN & W.R PUTNAM	362 WOODBOUND RD	0.16	\$51,996	\$6,237	\$58,233
TEIXEIRA, ANDREW L	TEIXEIRA, RACHAL R	3 ST JEAN ST	0.24	\$38,584	\$104,466	\$143,050
TELEFLEX INC		48 PLANTATION DR	2.95	\$121,140	\$262,168	\$383,308
TELEFLEX INC		50 PLANTATION DR	8.88	\$308,130	\$2,265,505	\$2,573,635
TELEFLEX INC		PLANTATION DR	3.31	\$160,013	\$0	\$160,013
TEMPONE JR, JOHN F	TEMPONE, KATHERINE H	35 HOWARD HILL RD	0.55	\$46,670	\$121,232	\$167,902
TENCATI REV TRUST OF 2014, ALAN P	NIELSEN REV TRUST OF 2014, GLADYS M	339-341 WOODBOUND RD	0.22	\$119,021	\$132,818	\$251,839
TENTERS, MICHAEL C	TENTERS, NICOLLE R	374 SQUANTUM RD	1.00	\$41,382	\$153,109	\$194,491
TENTERS, PETER P	TENTERS, SHIRLEY J	79 HIGHLAND AVE	0.76	\$47,300	\$140,108	\$187,408
* THE PARK THEATRE		19 MAIN ST	0.23	\$68,129	\$0	\$68,129
THE PARK THEATRE		6 RIVER ST	0.09	\$55,037	\$51,799	\$106,836
THIBEAULT, LARRY K	THIBEAULT, STEVEN	39 WEBSTER ST	11.29	\$438,332	\$264,688	\$703,020
THOIN TRUSTEE, JAMES R	THOIN TRUSTEE, MARIA M	79 GREAT RD	2.00	\$67,954	\$160,378	\$228,332
THOMAS, ROBERT C		299 MAIN ST	0.98	\$47,960	\$110,050	\$158,010

* = Tax Exempt

Owners Name	Co-grantee's Name	Location	Land Area in Acres	Total Assessed Land Value	Total Assessed Improvements	Total Assessed Parcel Value
THOMAS, SELINA J		15 GIBBS RD	1.68	\$46,104	\$76,840	\$122,944
THOMPSON 2004 TRUST, DENNIS F	THOMPSON 2004 TRUST, CAROL J	102 SHERWOOD LN	2.94	\$125,069	\$237,953	\$363,022
THOMPSON 2004 TRUST, DENNIS F	THOMPSON 2004 TRUST, CAROL J	38 FROST POND RD	0.37	\$29,495	\$12,404	\$41,899
THOMPSON, HAROLD		RIVER ST	5.30	\$159	\$0	\$159
THOMPSON, HAROLD		31 GILMORE POND RD	8.50	\$55,419	\$165,677	\$221,096
THOMPSON, ROSARIA		90 FOREST PARK	0.00	\$0	\$26,191	\$26,191
THORNDIKE CLUB	SUSAN FERBER TREASURER	86 GILSON RD	3.27	\$340,580	\$72,720	\$413,300
THORNDIKE POND POINT RD LLC	% ROBERT MELZER	POINT RD	2.50	\$16,335	\$0	\$16,335
THORNDIKE POND WATERFRONT LLC		THORNDIKE POND RD	2.20	\$80,387	\$1,068	\$81,455
THORNDIKE TRUST	% ROBERT BANKER	453 THORNDIKE POND RD	9.30	\$360,304	\$438,420	\$798,724
THORNDIKE TRUST	C/O ROBERT BANKER	22 POINT RD	2.45	\$140	\$0	\$140
THORON TRUSTEE, LOUISA		139 HARKNESS RD	103.00	\$87,630	\$296,393	\$384,023
THURBER, STEVEN A	THURBER, DEBORAH S	13 CUTTER HILL RD	8.30	\$97,910	\$75,836	\$173,746
THURBER, STEVEN A	THURBER, DEBORAH S	51 HARKNESS RD	2.00	\$77,052	\$395,052	\$472,104
THURSTON, TINA M	THURSTON SR, DAVID P	153 MAIN ST	1.20	\$47,045	\$158,663	\$205,708
TIBBETTS, KERRY L		10 OAK ST	0.29	\$38,907	\$118,034	\$156,941
TIEGER REVOC TRUST, MARC P AND JUDITH L		25 TURNPIKE RD	1.00	\$41,020	\$118,641	\$159,661
TIEGER TRUSTEE, MARC P		18 BRADLEY CT	0.42	\$54,242	\$143,436	\$197,678
TILTON, LEONARD A	TILTON, JOYCE	5 BRADLEY CT	0.32	\$53,665	\$213,357	\$267,022
TOBINE, ANTHONY I		96 FOREST PARK	0.00	\$0	\$29,749	\$29,749
TONYAI, PATTAMA B	TONYAI, GAWMANEE	10 CHRISTIAN CT	0.08	\$29,693	\$78,519	\$108,212
TORRANCE, SUSAN SHELBY		360 WOODBOUND RD	0.27	\$53,513	\$61,358	\$114,871
TORREY, JANE		B/O MOUNTAIN RD	0.00	\$0	\$10,900	\$10,900
TORREY, JANE W		MOUNTAIN RD (REAR)	10.00	\$408	\$0	\$408
TORSEY, DAVID L	TORSEY, MELINDA	35 GILMORE POND RD	0.28	\$45,739	\$47,047	\$92,786
TOUCH, CHAN	RICHARDS, MEREDITH MARTIN	58 HOWARD HILL RD	0.49	\$46,490	\$105,666	\$152,156
TRAFFIE, ALVAN A		94 FITCH RD	3.09	\$78,638	\$0	\$78,638
TRAN, LISA		3 JENNIFER LN	1.03	\$54,976	\$130,044	\$185,020
TRANIELLO TRUSTEE, DINA A	TRANIELLO TRUSTEE, JAMES F A	INGALLS RD	4.39	\$373	\$0	\$373
TRANIELLO TRUSTEE, JAMES F A	TRANIELLO TRUSTEE, DINA A	112 INGALLS RD	33.92	\$58,162	\$158,300	\$216,462
TREMBLAY, CHRISTOPHER V	RHODES-TREMBLAY, SHANNON C	400 NUTTING RD	2.10	\$58,545	\$185,784	\$244,329
TREMPE, RICHARD R	TREMPE, SUSAN M.	10 CONTOOCOOK AVE	0.37	\$46,095	\$112,393	\$158,488
TRIBA, CHRISTOPHER K	TRIBA, KRISTEN J	68 OVERVIEW DR	3.15	\$59,234	\$169,262	\$228,496
TRIBA, CHRISTOPHER K	TRIBA, KRISTEN J	90 OVERVIEW DR	3.59	\$60,576	\$0	\$60,576
TRIMBLE, DAVID D	TRIMBLE, ELIZABETH P	55 THORNDIKE POND RD	1.00	\$85,160	\$101,799	\$186,959
TRIMBLE, ELIZABETH P	TRIMBLE, DAVID D	401 MAIN ST	1.00	\$64,220	\$104,189	\$168,409
TRIPP, WALLACE W	% EDWARD JONES TRUST CO	PETERBOROUGH ST	2.50	\$75,141	\$0	\$75,141
TROMBLY III, ERNEST H	TROMBLY, LILLIAN B	395 SQUANTUM RD	31.60	\$53,673	\$142,993	\$196,666
TROMBLY, LILLIAN B	TROMBLY III, ERNEST H	SQUANTUM RD	25.01	\$6,000	\$0	\$6,000
TROY WATER WORKS		898 MOUNTAIN RD	154.00	\$207,900	\$0	\$207,900
TROYZ PROPERTY MANAGEMENT LLC		22 HUNT RD	0.41	\$46,257	\$124,293	\$170,550
TULLIO FAMILY REVOC TRUST		259 TURNPIKE RD	4.00	\$64,346	\$69,135	\$133,481
TUMBLIN, SHERYLL LEE		22 PEACE DR	2.00	\$64,469	\$86,313	\$150,782
TURGEON, RAYMOND E	TURGEON, MICHELAINE	74 TOWN FARM RD	2.17	\$58,606	\$140,085	\$198,691
TURILLI, RAYMOND	TURILLI, ROBIN D	30 NELSON CIR	0.66	\$55,200	\$125,240	\$180,440
TURNER, JOHN E		261 NUTTING RD	1.00	\$63,119	\$180,923	\$244,042
TUTTLE REVOC TRUST, RICHARD R	% CAROLYN CHILCOTE TRUSTEE	4 FOREST PARK	0.00	\$0	\$28,290	\$28,290
TWADDELL JR, EDWARD S	TWADDELL, MARY L	105 LACY RD	2.97	\$60,796	\$137,837	\$198,633
TYLER, JOHN L	TYLER, SHARON G	23 PINECREST RD	0.34	\$45,911	\$128,693	\$174,604
UEDA TRUST, PEGGY LLYNN		267 OLD SHARON RD	1.70	\$55,354	\$71,204	\$126,558
ULRICH REALTY LLC		89 PETERBOROUGH ST	0.19	\$38,152	\$212,801	\$250,953
UNDERWOOD FAMILY LAND TRUST		22 DUNSHEE RD	281.00	\$88,293	\$255,168	\$343,461
UNDERWOOD FAMILY LAND TRUST		225 GREAT RD	3.59	\$60,857	\$107,749	\$168,606
UNDERWOOD, CHRISTOPHER		GILMORE POND RD	3.20	\$234,191	\$144	\$234,335
* UNITED CHURCH OF JAFFREY		54 MAIN ST	2.58	\$75,960	\$695,699	\$771,659
UPTON, DONALD A	STEARNS UPTON, DORIS	MOUNTAIN RD REAR	15.00	\$565	\$0	\$565
UPTON, DONALD A	UPTON, DORIS S	MOUNTAIN RD REAR	10.00	\$850	\$0	\$850
VAIANI, CHRISTOPHER	VAIANI, JOANNE M	7 MEADOW LN	0.81	\$41,635	\$110,194	\$151,829
VAILLANCOURT, MELISSA A	JOHNSON, CARL R	111 GILMORE RD	1.00	\$54,886	\$104,677	\$159,563
VAILLANCOURT, PHYLLIS M		623 GILMORE POND RD	2.90	\$70,859	\$101,234	\$172,093
VAN BLARCOM, EDWARD J	VAN BLARCOM, CARMEN C	PETERBOROUGH ST	13.39	\$4,881	\$0	\$4,881
VAN BLARCOM, EDWARD J		113 HADLEY RD	1.80	\$54,246	\$387,223	\$441,469
VAN BRUNT, GORDON	CONNOLLY, THOMAS	10 FLETCHER DR	0.46	\$39,400	\$76,426	\$115,826
VAN DYKE, ROBERT		MOUNTAIN RD	58.86	\$125,703	\$0	\$125,703
VAN DYKE, ROBERT B		65 DUBLIN RD	1.75	\$57,596	\$63,156	\$120,752
VAN NESS TRUSTEE, JOHN H		11 JAQUITH RD	17.30	\$60,061	\$339,766	\$399,827
VAN NESS TRUSTEE, JOHN H		25 JAQUITH RD	2.74	\$60,106	\$106,739	\$166,845
VAN VOOREN JR, WILLIAM		19 PINE ST	0.23	\$38,573	\$95,069	\$133,642
VANHOUTEN, STEVEN L	VANHOUTEN, KAREN H	369 GREAT RD	2.00	\$67,954	\$145,080	\$213,034
VEAR, BRADLEY T		8 CHRISTIAN CT	0.14	\$37,564	\$136,436	\$174,000
VERIZON WIRELESS	ATTN: NETWORK REAL ESTATE	365 TURNPIKE ROAD	0.00	\$0	\$111,345	\$111,345
* VFW AMBULANCE GARAGE	JAFFREY, TOWN OF	119 MAIN ST	0.14	\$55,248	\$53,757	\$109,005
VIGNEAULT, MILDRED E		46 TOWN FARM RD	2.00	\$58,370	\$187,622	\$245,992
VISCEGLIE, NANCY	GRECO, FRANCESCO	8 HAMILTON CT	0.59	\$39,835	\$179,851	\$219,686
VISCEGLIE, STEPHEN M	VISCEGLIE, CAROLINE	100 FOREST PARK	0.00	\$0	\$37,669	\$37,669
VITELLO, JARED S	VITELLO, ALICIA M	98 SAWTELLE RD	3.00	\$55,223	\$170,751	\$225,974
VITELLO, JONATHAN P	VITELLO, SARAH E	361 NORTH ST	2.03	\$58,362	\$97,549	\$155,911
VORCE, REGINA G		482 GILMORE POND RD	0.33	\$191,549	\$156,873	\$348,422
VORCE, WILLIAM H	VORCE, GEORGETTE A	157 RIVER ST	1.00	\$46,609	\$18,777	\$65,386
WAKEMAN, PRESTON G	WAKEMAN, LINDA M	9 CHARLONNE ST	0.19	\$44,856	\$87,254	\$132,110

* = Tax Exempt

Owners Name	Co-grantee's Name	Location	Land Area in Acres	Total Assessed Land Value	Total Assessed Improvements	Total Assessed Parcel Value
WA-KLO INC		587 THORNDIKE POND RD	27.00	\$426,640	\$505,660	\$932,300
WA-KLO INC		THORNDIKE POND RD	12.04	\$396,145	\$0	\$396,145
WALKER, HAMILTON T	WALKER, KATHLEEN	30 LAKEWOOD DR	1.09	\$55,156	\$119,349	\$174,505
WALKER, LYNN	WALKER, BRUCE S	76 RIVER ST	0.16	\$37,777	\$42,960	\$80,737
WALKER, MICHAEL D	WALKER, SHARON E	17 BRADLEY CT	0.37	\$53,992	\$134,687	\$188,679
WALKER, ROBERT M	WALKER, MEREDITH A	43 LAKEWOOD DR	1.44	\$56,453	\$146,870	\$203,323
WALKER, STEVEN J		GREAT RD	44.24	\$2,215	\$0	\$2,215
WALKONEN, PAUL F	WALKONEN, ROSALIE M	11 PINE ST	0.30	\$38,943	\$96,332	\$135,275
WALL REVOCABLE TRUST, MICHAEL T		30 FIRST TAVERN RD	8.80	\$88,926	\$135,226	\$224,152
WALLACE, DENNIS M	WALLACE, LAURA A	203 INGALLS RD	13.78	\$57,289	\$228,592	\$285,881
WALLACE, RAYMOND J	WALLACE, CLARISSA A	119 FOREST PARK	0.00	\$0	\$35,820	\$35,820
WALLACE, ROBERT E		80 FOREST PARK	0.00	\$0	\$30,160	\$30,160
WALLEN, WAYNE	WALLEN, CLARITA	41 LETOURNEAU DR	0.51	\$44,432	\$115,230	\$159,662
WALLENSTEIN, ANDREW P	WALLENSTEIN, LINDA A	135 MAIN ST	0.61	\$39,850	\$92,881	\$132,731
WALTER, DALE J	WALTER, TRACEY A	50 SOUTH SHORE DR	4.15	\$91,779	\$181,580	\$273,359
WARD, ROBERT P	WARD, LISA	161 NUTTING RD	3.40	\$60,286	\$88,659	\$148,945
WARREN, SHEILA A	WARREN, ALAN B	67 MONADNOCK VIEW DR	1.40	\$59,154	\$186,581	\$245,735
WE SERVE HIM, LLC		17 MAIN ST	0.07	\$45,887	\$170,912	\$216,799
WEBB, ANNE S N	WEBB, RICHARD C L	43 THORNDIKE POND RD	1.28	\$86,563	\$187,173	\$273,736
WEBB, CYNTHIA S		15 PARSONS LN	1.30	\$65,120	\$108,198	\$173,318
WEBB, LEIGH H		240 GILSON RD	1.93	\$353,100	\$333,287	\$686,387
WEBBER, ANDREW L	WEBBER, RUTH Q	19 HIGHLAND AVE	0.42	\$39,334	\$105,982	\$145,316
WEBER TRUST, PAUL		12 EVERGREEN LN	2.78	\$71,571	\$138,992	\$210,563
WEBSTER, JAMES M	WEBSTER, ELIZABETH M	188 PEABODY HILL RD	20.00	\$75,390	\$113,571	\$188,961
WECHSLER, THERESA MCDONOUGH		239-243 SQUANTUM RD	0.70	\$55,191	\$162,534	\$217,725
WEIBEL REV LIV TRUST, KATHLEEN S		35 MAIN ST	0.26	\$38,752	\$157,911	\$196,663
WEIBEL REV LIV TRUST, KATHLEEN S		8 SCHOOL ST	0.36	\$37,204	\$245,953	\$283,157
WEIMANN, JAMES A	WEIMANN, CINDY C	243 GREAT RD	3.10	\$72,174	\$209,236	\$281,410
WEIMANN, JAMES A		35 CHARLONNE ST	0.65	\$46,970	\$87,840	\$134,810
WEINER TRUSTEE, STEPHEN M	WEINER TRUSTEE, PATRICIA T	42 FIRST TAVERN RD	1.96	\$68,262	\$213,798	\$282,060
WEISS REYNOLD		17 TURNPIKE RD	0.25	\$63,772	\$129,078	\$192,850
WEISSMAN TRUSTEE, JOEL	WEISSMAN TRUSTEE, DEBORAH S	25 CHARLONNE ST #6	0.31	\$0	\$139,114	\$139,114
WEISSMAN TRUSTEE, JOEL	WEISSMAN TRUSTEE, DEBORAH S	32 HOWARD HILL RD	0.50	\$46,520	\$98,078	\$144,598
WEISSMAN TRUSTEE, JOEL	WEISSMAN TRUSTEE, DEBORAH S	388 GREAT RD	3.00	\$71,874	\$222,259	\$294,133
WEISSMAN, JOEL	WEISSMAN, DEBORAH S	115 SAWTELLE RD	1.36	\$49,044	\$201,978	\$251,022
WEISSMAN, JOEL	WEISSMAN, DEBORAH S	123 SAWTELLE RD (REAR)	10.75	\$591	\$0	\$591
WELCH III, WILLIAM	WELCH, LESLIE	41 FIRST TAVERN RD	1.49	\$63,001	\$147,257	\$210,258
WELLS JR, CHARLES H	WELLS, ANNABELLE G	17 DEAN FARM RD	2.00	\$54,369	\$165,934	\$220,303
WENTWORTH, PETER A	WENTWORTH, ANNE W	96 SQUANTUM RD	0.72	\$47,180	\$124,921	\$172,101
WESTHEIMER TRUSTEE, ELLEN		55 TENACRES RD	12.90	\$91,835	\$89,585	\$181,420
WHALEN, WILLIS	WHALEN, DARLENE	TURNER RD	11.00	\$48,109	\$0	\$48,109
WHEELER TRUSTEE, JANET B		77 TENACRES RD	0.35	\$80,727	\$137,354	\$218,081
WHEELER, BENJAMIN J	WHEELER, ANN C	DEAN FARM RD	5.02	\$944	\$0	\$944
WHEELER, BENJAMIN J	WHEELER, ANN C	103 DEAN FARM RD	7.33	\$54,027	\$206,326	\$260,353
WHEELER, DANIEL A	WHEELER, LAURA A	26 GILMORE POND RD	0.14	\$39,820	\$98,033	\$137,853
WHICKER, HEATHER L	NORRIS, EDWARD J	90 NORTH ST	1.40	\$46,820	\$140,395	\$187,215
WHIPPEN JR, JOSEPH E		127 FITZWILLIAM RD	0.71	\$47,293	\$131,265	\$178,558
WHITE REV TRUST, PAMELA G		EMERY RD	15.20	\$1,292	\$0	\$1,292
WHITE REV TRUST, PAMELA G		FISKE RD	49.00	\$4,165	\$0	\$4,165
WHITE REV TRUST, PAMELA G		FROST POND RD	74.00	\$7,320	\$0	\$7,320
WHITE REV TRUST, PAMELA G		75 EMERY RD	44.20	\$84,470	\$539,388	\$623,858
WHITE, ANDREW N	JOHNSON, MELINDA C	88 GILSON RD	0.88	\$277,915	\$81,780	\$359,695
WHITE, DEBRA A		44 FOREST PARK	0.00	\$0	\$27,870	\$27,870
WHITE, DOROTHY		31 DARCI DR	1.00	\$54,886	\$107,042	\$161,928
WHITE, JOHN A	WHITE, JANET	51 GILMORE POND RD	0.46	\$46,542	\$106,905	\$153,447
WHITE, JOHN W		GILMORE POND RD	4.20	\$75,474	\$0	\$75,474
WHITEHEAD, STACY T	WHITEHEAD JR, JONATHAN W	8 BROOK ST	0.21	\$38,330	\$70,454	\$108,784
WHITESSEL TRUSTEE, STEPHEN H	WHITESSEL TRUSTEE, JENNIFER S	739 NORTH ST	2.10	\$55,800	\$179,820	\$235,620
WHITMAN, KATHLEEN M		353 NORTH ST	5.07	\$61,096	\$110,124	\$171,220
WHITNEY, ALFRED L	WHITNEY, BARBARA C	62 FOREST PARK	0.00	\$0	\$24,710	\$24,710
WHITNEY, CHARLES B	KNIGHT, MARTHA	115 NORTH ST	1.00	\$48,020	\$168,004	\$216,024
WHITNEY, ROBERT D	WHITNEY, DANA M	54 FITCH RD	3.07	\$78,618	\$247,593	\$326,211
WHITON, JOYCE A	WHITON, KENNETH T	64 LACY RD	0.43	\$41,583	\$67,712	\$109,295
WHITTEMORE, JEFFREY PUTNAM	CASSEL, ROBIN E	282 GILSON RD	0.94	\$305,055	\$97,790	\$402,845
WIDMER, ELLEN B		10 THORNDIKE POND RD	0.43	\$71,727	\$194,971	\$266,698
WIESENAUER, ROBERT W	WIESENAUER, SUSAN E	61 PRESCOTT RD	1.67	\$54,559	\$192,276	\$246,835
WIKTORSKI, KIMBERLY	BURNS, BRITNI D	25 SOUTH SHORE DR	1.10	\$55,186	\$119,814	\$175,000
WILFRID, DANIEL L	ELDER-WILFRID, NANCY L	378 NORTH ST	9.30	\$93,738	\$190,443	\$284,181
WILKIE, DAVID J		12 STRATTON RD	0.08	\$29,727	\$153,188	\$182,915
WILKINS, HEATHER ANNE		434 NORTH ST	0.62	\$46,992	\$117,348	\$164,340
WILKINS, JANET E		22 SCHOOL ST	0.21	\$34,488	\$129,671	\$164,159
WILLIAMS TRUSTEE, LORRAINE N		31 COBURN WAY	0.76	\$0	\$152,931	\$152,931
WILLIAMS, KATHLEEN N		26 CONTOOCOOK AVE	0.38	\$46,183	\$81,800	\$127,983
WILLIAMS, ROBERT W	WILLIAMS, JANICE M	425 GREAT RD	4.94	\$77,694	\$180,340	\$258,034
WILLIS TRUSTEE, JANE		45 LAKEWOOD DR	1.18	\$55,513	\$128,287	\$183,800
WILLIS, JOSEPH G	WILLIS, PAULA	37 PINECREST RD	0.47	\$46,430	\$16,169	\$62,599
WILSON, LINDA B		9 ERIN LN	1.15	\$48,470	\$133,625	\$182,095
WILTZ, ANGELA		77 NORTH ST	1.56	\$49,700	\$96,040	\$145,740
WIMPORY TRUSTEE, ROBERT L	HAYDEN-WIMPORY TRUSTEE, KELLY A	105 RIVER ST	1.03	\$44,521	\$137,334	\$181,855
WIMPORY TRUSTEE, ROBERT L	HAYDEN-WIMPORY TRUSTEE, KELLY A	38 NORTH ST	0.27	\$38,929	\$211,874	\$250,803

Owners Name	Co-grantee's Name	Location	Land Area in Acres	Total Assessed Land Value	Total Assessed Improvements	Total Assessed Parcel Value
WIMPORY TRUSTEE, ROBERT L	HAYDEN-WIMPORY TRUSTEE, KELLY A	40 NORTH ST	0.11	\$37,234	\$122,564	\$159,798
WIMPORY TRUSTEE, ROBERT L	HAYDEN-WIMPORY TRUSTEE, KELLY A	42 NORTH ST	0.18	\$38,029	\$174,609	\$212,638
WINDY FIELDS COMMUNITY ASSOC		WINDY FIELDS LN	2.38	\$7,140	\$0	\$7,140
WINDY FIELDS COMMUNITY ASSOC		WINDY FIELDS LN	0.03	\$90	\$0	\$90
WINICK, MARLENE R		HIGHLAND AVE	1.50	\$30,468	\$0	\$30,468
WINICK, MARLENE R		19 LAWRENCE ST	0.69	\$47,090	\$133,923	\$181,013
WINIECKI, MARC A	WINIECKI, ELIZABETH R	551 THORNDIKE POND RD	7.10	\$135,380	\$304,439	\$439,819
WINSLOW, BRIAN J	PELLETIER, KRISTEN C	23 CRESTVIEW DR	2.20	\$59,416	\$137,278	\$196,694
WITHAM, CHRISTINE S	WITHAM, BRIAN E	5 PARENT ST	0.10	\$43,691	\$93,604	\$137,295
WOLD, NANETTE		73 HOWARD HILL RD	0.80	\$47,420	\$154,151	\$201,571
WOLF CREEK INVESTMENTS LLC		53-55 HADLEY RD	4.56	\$224,234	\$837,611	\$1,061,845
WOLFINGER, THOMAS J	WOLFINGER, JOAN T	23 WOLFS WAY	1.96	\$78,384	\$214,416	\$292,800
WOOD JR, ALFRED W	PERRY, DONNA M	188 MAIN ST	3.40	\$48,588	\$104,685	\$153,273
WOOD, JILL I		33 FOREST PARK	0.00	\$0	\$41,991	\$41,991
WOODBOUND REALTY LLC	% DOUGLAS THORN	301 WOODBOUND RD	1.70	\$146,174	\$86,608	\$232,782
WOODLIFF, PATRICIA A		16 FORCIER WAY	0.23	\$45,386	\$49,189	\$94,575
WOODMAN, SCOTT D	WOODMAN, DANIELLE	65 FOREST PARK	0.00	\$0	\$26,243	\$26,243
WOODWARD IV, BARCLAY J		12 TURNPIKE RD	0.10	\$43,691	\$168,730	\$212,421
WOODWARD IV, BARCLAY J		18 STRATTON RD	0.26	\$45,644	\$177,118	\$222,762
WOOLLEY, PAUL J		6 BETH CR	2.00	\$78,408	\$132,389	\$210,797
WOOSTER JR, ROBERT P	WOOSTER, ELINOR R	39 WINDING BROOK RD	1.51	\$50,995	\$158,308	\$209,303
WOOSTER SR, ROBERT P	WOOSTER, LINDA M	95 AMOS FORTUNE RD	11.04	\$51,631	\$89,999	\$141,630
WOOSTER, BLANCHE D		SQUANTUM RD	1.03	\$52,362	\$0	\$52,362
WOOSTER, ROBERT P	WOOSTER, LINDA M	AMOS FORTUNE RD	9.61	\$48,263	\$0	\$48,263
WOOSTER, ROBERT P	WOOSTER, LINDA M	93 AMOS FORTUNE RD	23.87	\$84,091	\$201,202	\$285,293
WORKSPACES LLC		350 RIVER ST	1.99	\$72,775	\$188,965	\$261,740
WRIGHT TRUST, DENNIS & TUESDAY		124 PROCTOR RD	5.25	\$78,624	\$132,504	\$211,128
WRIGHT, DAVID J	WRIGHT ET AL, ELLEN D.	8 HILLCREST RD	0.72	\$47,358	\$119,618	\$166,976
WRIGHT, JEFFREY C		7 HILLCREST RD	0.25	\$43,342	\$32,643	\$75,985
WRIGHT, MARY		28 FOREST PARK	0.00	\$0	\$20,131	\$20,131
WRIGHT, STEVE W		34 TYLER HILL RD	0.60	\$47,045	\$99,228	\$146,273
WRIGHT, STEVEN W		36 TYLER HILL RD	0.44	\$44,082	\$11,375	\$55,457
XENAKIS, GEORGE C		130 SHERWOOD LN	1.45	\$75,794	\$176,246	\$252,040
YANNACCI JR, JOHN A	YANNACCI, KATE M	CHADWICK RD	3.50	\$1,488	\$0	\$1,488
YANNACCI JR, JOHN A	YANNACCI, KATE M	53 CHADWICK RD	44.00	\$54,054	\$273,432	\$327,486
YEAGLE, PID		76 MICHIGAN RD	1.00	\$54,886	\$100,919	\$155,805
YEBBA, ANTHONY N		103 LACY RD	3.69	\$57,256	\$133,214	\$190,470
YITZCHAK, DANIELLA L		23 SHERWOOD LN	4.20	\$83,048	\$206,708	\$289,756
YOST, JOHN E		WHITE RD	0.17	\$510	\$0	\$510
YOUNG JR, GORDON C	YOUNG, DEBORAH A	79 LACY RD	2.95	\$60,736	\$126,452	\$187,188
YOUNG, CHUN M	UNG, SAROM	68 MICHIGAN RD	1.11	\$55,216	\$113,484	\$168,700
YOUNG, FAITH A		67 FOREST PARK	0.00	\$0	\$26,347	\$26,347
YOUNGS, TRACY		FITZWILLIAM RD	10.74	\$763	\$0	\$763
YURENKA, KATRINA		7 DARCIE DR	1.00	\$54,886	\$114,719	\$169,605
ZHEN, SU ZHEN	CHEN, DAO ZHENG	27 SCHOOL ST	0.18	\$38,029	\$146,149	\$184,178
ZIGHERA, MICHAEL B		79 DEAN FARM RD	2.90	\$54,410	\$93,979	\$148,389
ZIMMEL, JANE L		9 WEBSTER ST	0.50	\$58,370	\$62,533	\$120,903
		1-125 FOREST PARK	0.00	\$0	\$0	\$0
		25 CHARLONNE ST #MAIN	0.00	\$0	\$0	\$0

TOWN CONTACT INFORMATION

Town Clerk 532-7861	Monday – Wednesday 8:00 am to 3:30 pm Thursday – Noon to 7:00 pm Friday – 8:00 am to Noon
Tax Collector 532-7860	Same as above
Selectmen’s Office Town Manager 532-7880	Monday – Friday 7:30 am to 4:00 pm Meetings – 2 nd & 4 th Monday @ 7:00 pm Town Offices closed 2nd Friday @ Noon
Assessors Office/ Zoning 532-7445	Monday – Friday 8:00 am to 4:30 pm
Building Inspector Health Officer 532-7445	Monday – Friday 7:00 am to 3:00 pm
Welfare Director 532-7880	By appointment only
Planning & Economic Development 532-7880	Monday – Friday 8:00 am to 4:30 pm
Finance Director 532-7880	Monday – Friday 8:00 am to 4:30 pm
Police Department	Non Emergency Number 532-7865
Fire Department	Non Emergency Number 532-8377 Burn Permit Info. – 532-8377 mailbox 2
Library 532-7301	Mon/Wed. – 10:00 am to 5:30 pm Tues/Thursday – 1:00 pm to 7:30 pm Friday – 10:00 am to 4:30 pm Saturday – 10:00 am to 2:00 pm
Recreation Department 532-7863	Monday – Friday 8:00 am to 1:00 pm
Department of Public Works 532-6521 Water Department 532-7870 Wastewater Treatment Plant 532-6914	Monday – Friday 7:00 am to 3:30 pm Monday – Friday 7:00 am to 3:30 pm
Transfer Station/Recycling Center 532-6819	Tues/Wed/Fri. – 9:00 am to 4:00 pm Saturday – 8:00 am to 3:00 pm
TEAM Jaffrey 532-7168	Monday – Thursday 9:00 am to 5:00 pm Friday 9:00 am – 1:00 pm

TOWN WEBSITE – www.townofjaffrey.com

Please check Town Website for opportunities to volunteer with community groups.

Seats of Jaffrey Government

Robert B. Stephenson

30 August 2010

As Jaffrey considers what might be the best way to accommodate its governmental activities—build a new Town Office building, renovate and improve the present one or purchase and adapt an existing property—perhaps looking at how things have been done in the past will offer insight.

For the first century of its existence the town had no office of any sort: records were likely kept at the home or business of those who kept the records, i.e. the town clerk, the selectmen, the tax collector, etc. The only public facility at which town business was carried out was the Meetinghouse where Town Meeting was held until 1915. (Jaffrey's first Town Meeting was held on September 14, 1773, "at the house of Francis Wright, innholder," a house on Gilmore Pond Road that still stands.)

In 1870 the interior of the Meetinghouse was totally rebuilt. The old box pews and the raised pulpit were removed and a floor was installed to make the building two stories. Conant High School had the ground floor which was used every other year alternating with space in the District 2 schoolhouse on School Street in what then was called East Jaffrey. Town offices and a meeting room were on the second floor. Conant eventually stayed downtown but the town offices remained in the Meetinghouse until the Jaffrey Public Library opened in 1896.

The Library, one of Jaffrey's finest buildings, was designed by the Fitchburg architect, H.M. Francis and from the start the intention was to provide space for town offices as well as a "convenient public hall...with a fire-proof vault." So although Town Meeting continued at the Meetinghouse for another 18 years, the various town officials now had a modern and comfortable place to do their work and store their records.

In 1915 Town Meeting moved to the Union Hall in the District 2 schoolhouse and remained there until 1937 when the building was replaced by the current Jaffrey Grade School. It continued in the new school until 1956 when it moved to the "new high school auditorium on Stratton Road," still its location today.

The Granite State Hotel overlooked the village green and was, aside from the neighboring mills, the largest building in the downtown. It was ill-fated, though, the original version and the two successors succumbing to fire, the last in 1923. Rather than rebuilding yet again, the owners, Julius and Ada Prescott, gave the site to the town for a "future town hall." So a need for such a facility must have been evident even back then.

By 1927 a Town Hall Fund and Town Hall Capital Reserve Fund had been created, but nothing happened until the early 1950s when it became clear that "the need for a place for the town officers to do their work was a pressing one..." At the 1953 Town Meeting, a committee consisting of Ralph E. Boynton, Elizabeth D. Sawyer and Alfred S. Despres was appointed to "investigate the feasibility of locating and erecting a structure of the 'Colonial' type, in harmony with traditional New England architecture. The committee reported its findings at the next town meeting... At this time it was 'voted that the Town authorize the construction and partial furnishing of a Town Office Building on the site donated by Mr. and Mrs. Julius E. Prescott...'"

The architect chosen for the project was Alfred T. Granger Associates of Hanover (also the designers of the Jaffrey Grade School) and the contractor was T.H. and E.H. Bergeron of Keene. "The foundation was started in September, 1954, and the building was completed in the summer of 1955." There was "suitable accommodations for the Court Room, Police Department, Town Clerk, Tax Collector, Selectmen, Water Commissioners, and a garage for the police cruiser and the V. F. W. ambulance. The total cost of the building, of brick construction, amounted to \$56,526.76." Not only were most town departments accommodated in the new building but it was purpose-built and had perhaps the finest location in the downtown.

By the early 1990s space for town government functions had again become a problem. The Police Department had moved out and taken over the old Fire Station on River Street (1984). The Water Department now had its new building on Turnpike Road. The Court had also relocated (1985) and was in rented space elsewhere in Jaffrey. Still the Town Office building was cramped. An opportunity presented itself to purchase an industrial building and recycle it as a new Town Office building. For a variety of reasons including its location out of the downtown, this proposal did not fare well. But at about the same time another option arose. The old lumber warehouse for Goodnow's Department Store, which had been renovated for an operations center for the bank, became available.

At the 1995 Town Meeting the voters were asked to raise and appropriate \$470,000 "to purchase and renovate property from CFX Bank, Inc....and to renovate the existing Town Office...The renovations would allow for the Town Office personnel to move to the CFX Building [and] the Police Station to move to the existing Town Office...." The proposal had strong support with the article carrying 223 to 31.

The work was accomplished and the new Town Office was occupied on November 9, 1995. And that's where we are today.

Material quoted is from volumes I and III of the Jaffrey Town History.