


Town of  
**Jaffrey**  
NEW HAMPSHIRE



## 2004 Annual Report

*FINANCIAL REPORTS*  
*TOWN MEETINGS*  
*TOWN OFFICIALS*  
*ELECTIONS*  
*REPORTS*

**DEDICATED TO**  
**ARTHUR E. LAMBERT**



April 1, 1925 - January 13, 2004

Arthur Lambert was a native of Jaffrey and was very proud of his community. After graduating from Conant High School in 1943 he served in the Asian-Pacific Theater with the US Army Air Corps during World War II. He was a gunner on B-24s and B-28s and flew many successful missions with the “Flying Tigers”. He retired from the 210<sup>th</sup> Engineer Detachment in Peterborough in 1984.

Arthur worked in the US Postal Service in Jaffrey for over 30 years. He was a member and Past Commander of the John Humiston Post #11 American Legion and Jaffrey VFW Post #5613. He was the master of the Jaffrey Grange #135 for the past three years and a member for over 35 years. Arthur was also a 3<sup>rd</sup> Degree member and past grand knight of the Knights of Columbus Council #8544 in Jaffrey and was on the first ambulance committee that founded the Jaffrey VFW Memorial Ambulance. He had been a member of the Jaffrey Fire Department for more than 20 years. Arthur was also a member of the Monadnock Rod and Gun Club and a lifetime member of the NRA.

He was the #1 Conant High School basketball fan. Arthur loved people and was always there to lend a helping hand. He was a volunteer driver for the Red Cross.

## TABLE OF CONTENTS

<b>DIRECTORY OF TOWN OFFICIALS .....</b>	<b>4</b>
2004 TOWN MEETING MINUTES.....	11
2005 WARRANT.....	31
LAYMAN'S WARRANT.....	39
INDEFINITE DELEGATION OF AUTHORITY.....	53
2005 BUDGET.....	57
<b>FINANCIAL REPORTS.....</b>	<b>67</b>
2003 AUDIT REPORT .....	68
2004 TRUSTEE OF THE TRUST FUNDS REPORT .....	75
2004 CAPITAL RESERVE FUNDS.....	79
2004 REPORT OF EXPENDITURES .....	80
2004 STATEMENT OF BONDED DEBT.....	81
2004 SUMMARY OF INVENTORY VALUATION .....	82
2004 TAX RATE .....	84
TOWN CLERK'S REPORT .....	85
TAX COLLECTOR'S REPORT.....	86
TREASURER'S REPORT .....	89
ALICE POOLE FUND REPORT.....	91
<b>REPORTS — BOARDS, COMMISSIONS, AND COMMITTEES.....</b>	<b>93</b>
BOARD OF SELECTMEN.....	94
CEMETERY COMMITTEE .....	96
CONSERVATION COMMISSION.....	98
ECONOMIC DEVELOPMENT COUNCIL .....	100
HISTORIC DISTRICT COMMISSION.....	102
LIBRARY TREASURER .....	104
LIBRARY TRUSTEES.....	105
MEETINGHOUSE COMMITTEE .....	106
MONADNOCK ADVISORY COMMITTEE.....	108
PLANNING BOARD.....	109
T.E.A.M. JAFFREY .....	111
V.F.W. MEMORIAL AMBULANCE.....	113
ZONING BOARD OF ADJUSTMENT .....	114
<b>REPORTS — STAFF.....</b>	<b>115</b>
TOWN MANAGER.....	116
BUILDING INSPECTOR .....	118
FIRE DEPARTMENT.....	119
HEALTH OFFICER.....	121
LIBRARY DIRECTOR.....	122
OVERSEER OF PUBLIC WELFARE.....	123
POLICE DEPARTMENT .....	124
PUBLIC WORKS DEPARTMENT.....	127
RECREATION DEPARTMENT .....	133
REGIONAL PROSECUTOR.....	137
<b>2004 VITAL STATISTICS .....</b>	<b>139</b>
<b>DIRECTORY OF TAXABLE PROPERTY .....</b>	<b>151</b>

## ELECTED OFFICIALS

### BOARD OF SELECTMEN

Franklin W. Sterling, Jr., Chairman	Term expires 2007
Michael C. Barlick	Term expires 2005
G. Clay Hollister	Term expires 2006

### LIBRARY TRUSTEES

C. Tuesday Wright, Chairman	Term expires 2006
Mary Jo Marvin, Secretary	Term expires 2006
Nancy Isaacs, Treasurer	Term expires 2005
Carolyn Jalbert	Term expires 2007
Elizabeth Shea	Term expires 2007

### MODERATOR

Marc Tieger	Term expires 2006
Phil Cournoyer, Assistant (Appointed)	

### REPRESENTATIVES TO THE GENERAL COURT

Susan Emerson	Term expires 2006
John Hunt	Term expires 2006
Bonnie Mitchell	Term expires 2006
Stephen Pelkey	Term expires 2006

### SUPERVISORS OF THE CHECKLIST

Betty Balentine	Term expires 2010
Juliette DeGrandpre	Term expires 2008
Sylvia Hamilton	Term expires 2006

### TOWN CLERK

Maria Chamberlain	Term expires 2005
Dawn Oswalt, Deputy (Appointed)	

### TREASURER

Sandra Stewart	Term expires 2005
Theresa Chamberlain, Deputy (Appointed)	

### TRUSTEES OF THE TRUST FUND

Gary Arceci	Term expires 2006
Charles Marvin	Term expires 2005
Edward Shea	Term expires 2004

## APPOINTED OFFICIALS

### **BUDGET COMMITTEE**

Robert Bussiere, Chairman	Term expires 2007
Weltha Barker	Term expires 2005
Patty Farmer	Term expires 2005
Robert Jalbert	Term expires 2006
Richard Lambert	Term expires 2006
Norman Langevin	Term expires 2007
Franklin W. Sterling, Jr.	Selectmen's Representative

### **CEMETERY COMMITTEE**

Donald Cramb, Member at Large	Term expires 2007
Cynthia Hamilton, Member at Large	Term expires 2005
Priscilla Palmer, Member at Large	Term expires 2006
Randyl Cournoyer	Cournoyer Funeral Home
Vacancy	American Legion Representative
John D. Field	V.F.W. Representative
Robert Stephenson	Historical Society Representative
Michael C. Barlick	Selectmen's Representative

### **CONSERVATION COMMISSION**

Brenda Bhatti , Cochairman	Term expires 2007
Alex Gutterman, Cochairman	Term expires 2006
Nora Barton Bryant	Term expires 2007
John O. Field	Term expires 2006
Ronald Rogstad	Term expires 2005
John Zimardo	Term expires 2005
Vacancy (Alternate)	Term expires 2005
Vacancy (Alternate)	Term expires 2006
Michael C. Barlick	Selectmen's Representative

### **ECONOMIC DEVELOPMENT COUNCIL**

Barry Miller, Chairman	Term expires 2006
Gary Armstrong	Term expires 2005
Michael C. Barlick	Term expires 2005
Patty Farmer	Term expires 2007
Tammy Griffin	Term expires 2005
Steve Krause	Term expires 2006
B. Noel Pierce	Term expires 2007
Michael Provost	Term expires 2006
Steven Walker	Term expires 2007
Brandon Gray, Economic Development Director	Staff

### **HEALTH OFFICER**

Joseph Frederick (Rick) Forcier, Jr.
Jonathan Sistare, Deputy (Appointed)

## DIRECTORY OF TOWN OFFICIALS

### **HISTORIC DISTRICT COMMISSION**

Peter McLaughlin, Chairman	Term expires 2005
John Sanderson, Vice Chair	Term expires 2005
Janet Grant, Acting Secretary	Term expires 2007
Rachael Soney	Term expires 2005
Giles Lowe, Alternate	Term expires 2005
Karen Nadeau, Alternate	Term expires 2006
Neil Ritter, Alternate	Term expires 2006
Sam Greene	Planning Board Representative
G. Clay Hollister	Selectmen's Representative

### **MEETINGHOUSE COMMITTEE**

Janet Grant	Historic District Commission
Robert Stephenson	Village Improvement Society
G. Clay Hollister	Selectmen's Representative

### **MONADNOCK ADVISORY COMMISSION**

Ann Royce  
Frederick S. Richardson

### **PLANNING BOARD**

Sam Greene, Chairman	Term expires 2006
Richard Grodin, Secretary	Term expires 2007
Robin Mazejka	Term expires 2007
Edward Merrell	Term expires 2006
R. Glen Peterson	Term expires 2005
Michael J. Shea	Term expires 2005
Robert Deschenes, Alternate	Term expires 2006
Donald MacIsaac, Alternate	Term expires 2005
John W. McCarthy, Alternate	Term expires 2007
G. Clay Hollister	Selectmen's Representative

### **SCHOOL BUDGET ADVISORY COMMITTEE**

Franklin W. Sterling, Jr.	Term expires 2006
Robin Mazejka	Term expires 2005
Vacancy	Term expires 2007

### **T.E.A.M. JAFFREY BOARD OF DIRECTORS**

Joanne Buck, President	
James Dumont, Vice President	
Pat MacIsaac, Secretary	
Richard Olson Treasurer	
Jeffrey Crocker	
Martin J. Dunn	
Cindy Foley	
Donald LaBrie	
Stanford Long	
B. Noel Pierce	
Steven Rigopoulos	
Michael Provost, Executive Director	Ex-officio

## DIRECTORY OF TOWN OFFICIALS

### ZONING BOARD OF ADJUSTMENT

James Dumont, Chairman	Term expires 2006
Raymond T. Dodge	Term expires 2007
Katherine Olson	Term expires 2005
Lee Sawyer	Term expires 2007
Andrew Webber	Term expires 2005
Ernest J. Belletete, Alternate	Term expires 2006
Jennifer Roth, Alternate	Term expires 2007

## TOWN OF JAFFREY EMPLOYEES

### TOWN OFFICE PERSONNEL

Jonathan Sistare	Town Manager
Rex Maxfield	Administrative Assistant
Erlene Lemire	Secretary/Property Records
Dawn Oswalt	Tax Collector
Pamela Bernier	Finance Director
Phyllis Symonds	Finance Assistant (Part-time)
David Baron	Building Inspector
Brandon Gray	Economic Development Director
Mark Kresge	Information Technology

### FIRE DEPARTMENT (BY RANK/SENIORITY)

David Chamberlain	Fire Chief/Firefighter II
Kevin Chamberlain	Assistant Fire Chief/Firefighter II
Keith Dupuis	Captain/Firefighter II
Mark Bosse	Lieutenant/Firefighter II
Dave Kemp	Lieutenant/Firefighter II
Peter Chamberlain	Lieutenant/Firefighter II
James Devlin	Firefighter I
Daniel Cloutier	Firefighter I
William Oswalt	Firefighter I
Chris Bergeron	Firefighter I
Andy Baranowski	Firefighter I
Art Snow	Firefighter I
Scott Shelley	Firefighter I
Richard Trempe	Firefighter I
Michael Greenough	Firefighter II
Paul Merenda	Firefighter II
Wayne St. Laurent	Firefighter II
Dean Deschenes	Firefighter II
Scott Kemp	Firefighter I
David Cloutier	Firefighter I
Kris Shelley	Firefighter II

## DIRECTORY OF TOWN OFFICIALS

Adam Dunning  
 Waide Pillsbury  
 Mark Lambert  
 Matthew Ellia

### **LIBRARY PERSONNEL**

Joan Knight  
 Christine Tarrio  
 Linda Gleason  
 Kathleen John  
 Marilyn Simons

### **OVERSEER OF PUBLIC WELFARE**

Franklin W. Sterling, Jr

### **POLICE DEPARTMENT**

Martin J. Dunn  
 Richard Carpenter  
 Todd Feyrer  
 William Oswalt  
 Scott Dunn  
 Aaron DeBoisbriand  
 Brandon Nicholopoulos  
 Scott Perrine  
 Michael Prince  
 Scott Stevens  
 Craig Tucker  
 Robert Fetzner  
 Denise Chatel  
 Bertha Bourque  
 James Dumont  
 Jacqueline Duval  
 David O'Neil

### **PUBLIC WORKS DEPARTMENT**

Randall W. Heglin  
 Douglas H. Starr  
 Joseph Frederick (Rick) Forcier, Jr.  
 Robert Gordon  
 Averil Currier  
 Andrew Baronowski  
 Janet Chalke  
 Gerald Charlonne  
 Sherry Goss  
 Bruce Hanson  
 Bruce Hautanen  
 Scott Hood  
 David Kemp  
 Thomas Lambert

Firefighter I  
 Firefighter II  
 Firefighter I  
 Firefighter I

Director  
 Children's Librarian  
 Library Assistant  
 Library Assistant  
 Library Assistant

Chief  
 Lieutenant  
 Sergeant  
 Sergeant  
 Detective  
 Officer  
 Officer  
 Officer  
 Officer  
 Officer  
 Officer  
 Part-time Officer  
 Administrative Assistant  
 Crossing Guard  
 Crossing Guard  
 Crossing Guard  
 Crossing Guard

Director  
 Town Engineer  
 Maintenance Division Foreman  
 Water Division Foreman  
 Administrative Assistant  
 Laborer  
 Transfer/Recycling Center (Supervisor)  
 Transfer/Recycling Center (Part-time)  
 Transfer/Recycling Center Attendant  
 Transfer/Recycling Center Attendant  
 Equipment Operator  
 Truck Driver  
 Mechanic  
 Water Works Operator



<b>DIRECTORY OF TOWN OFFICIALS</b>
------------------------------------

Damon Poor  
James Price  
Timothy Voner

**RECREATION DEPARTMENT**

Walter Pryor  
Kathy Batchelder  
Caren Lewis  
Janet Sullivan  
Alan Morris  
Karen Morris

**REGIONAL PROSECUTOR**

David Park  
Amy St. Cyr

Truck Driver  
Equipment Operator  
Truck Driver

Director  
Program Director  
Administrative Assistant  
Senior Program Coordinator  
Maintenance Technician  
Ice Rink Attendant / Maintenance


Prosecutor  
Legal Assistant



The Jaffrey Mill Building, intersection of Routes 202, 137, and Main Street, Jaffrey.

**RESULTS  
OF THE  
ANNUAL TOWN  
MEETING**

March 9, 2004



**STATE OF NEW HAMPSHIRE  
TOWN OF JAFFREY  
ANNUAL TOWN MEETING WARRANT  
2004**

**Elections – March 9, 2004 (8:00 a.m. to 7:00 p.m.)  
Business Meeting – March 13, 2004 (9:00 a.m.)**

**TO: The inhabitants of the Town of Jaffrey, in the County of Cheshire, in the State of New Hampshire, qualified to vote in Town affairs:**

You are hereby notified to meet at the Ernest J. Pratt Auditorium in said Jaffrey on Tuesday, the 9th of March, 2004 at eight o'clock in the forenoon (polls close at 7:00 p.m.) to vote for the town officers and to act on other questions as required by law to be decided by official ballot. Pursuant to RSA 39:2a and the vote of the Town at the adjourned session of Town Meeting on March 13, 1979 and the Town Meeting on March 13, 1993, the business portion of the meeting will be recessed until nine o'clock in the forenoon, Saturday, March 13<sup>th</sup>, 2004, at which time the Town will act on all subjects described in the following Warrant Articles except those requiring action by official ballot:

**Art. 1. To choose the following Town Officers: (by Official Ballot)**

Moderator – one person for two-year term- Marc P. Tieger  
Supervisor of the Checklist – one person for six-year term – Betty Jane Balentine  
Selectman - one person for three-year term – Franklin W. Sterling, Jr.  
Trustee of Trust Funds - one person for three-year term – Edward Shea  
Library Trustee - two persons for three-year terms – Carolyn Jalbert and Elizabeth Shea

**Art. 2. To see if the Town will vote to adopt the following amendments to the Jaffrey Zoning Ordinance, as prepared by the Jaffrey Planning Board, to be voted on by Official Ballot: (The exact text, and related material, of each of these proposed changes is available at the Town Clerk's office and at the polling place.)**

1. Are you in favor of adoption of Amendment #1 to the Jaffrey Land Use Plan, as proposed by the Planning Board? The Amendment is as follows: "To revise and update Section XIV, Signs."

Yes - 1134

No – 573

## TOWN MEETING MINUTES

2. Are you in favor of the adoption of Amendment #2 to the Land Use Plan as proposed by the Planning Board? The Amendment proposes to change line 7 of paragraph 15.13 describing the boundaries of the Industrial District (Northeast) which now reads "...thence southerly following the center line of Nutting Road and crossing Route 202 and continuing along the center line of Old Sharon Road to a point that is approximately 200 feet south of the intersection of the southerly end of the intersection of Coll's Farm Stand Road and Old Sharon Road..." The proposed change reads "...200 feet south of the intersection of the **northerly** end of Coll's Farm Stand Road and Old Sharon Road."

Yes - 1178

No - 535

***Recessed until March 13, 2004, 9:00 a.m.***

The meeting was called to order, and the attendants were asked to stand as the Boy Scouts from Mountain Troop 33 presented the colors and led the Pledge of Allegiance. After which Mr. Tieger asked everyone to remain standing as he read the following:

*"We come together again as is our tradition to help guide and decide the business of the Town for the coming year. We are citizens with different philosophies and options and yet we are united in our common purpose – the continuing commitment to the well being of this wonderful town, which we are so fortunate to call home.*

*We come with heavy hearts and confused minds, as we observe world events. For some of us this anxiety is intensified as our sons and daughters, husbands and wives, and those of our friends are called to the service of their country. Please know that our thoughts and prayers are with them, and with you, in these most difficult times. We also respect and understand the rights of those with differing opinions and we sympathize with them in their anguish. Above all we are reminded again of how fortunate we are to live in the United State of America where the rights of all are respected.*

*As we reflect on the losses our community has endured during the past year we re-affirm in silence our gratitude to those men and women of what has been rightfully called the Greatest Generation for their lack of selfishness, their commitment to their nation. Our freedom is the result of them and their sacrifices.*

*So let us listen and question, let us speak and debate with civility and respect, let us learn from others even as we put forth our own views, and when the meeting is over let us leave with the knowledge that the tradition of our Jaffrey Town Meeting, and our role of participation in it, remains strong. Please join me in a few moments of silent meditation and reflection.”*

Mr. Tieger then welcomed everyone to the meeting and went over some general announcements.

Mr. Tieger then asked all those who were on various Boards, Committees and departments for the Town to stand in order to be recognized for their service.

Mr. Tieger introduced the front tables where the Selectmen, Town Manager, Department Heads, Town Clerk and Budget Committee Chairman sat.

Mr. Tieger went over the ground rules for the meeting. He introduced microphone handlers and the assistant moderator, Philip Cournoyer.

Mr. Tieger proposed to waive reading of the Warrant in its entirety. It was so moved and seconded.

Mr. Tieger then read the results from Tuesday's election.

**Art. 3. To see if the Town will vote to raise and appropriate the sum, not to exceed, Six Million Eight Hundred Thousand Dollars (\$6,800,000) for the purpose of establishing a new water source for the town to include acquisition of land, if necessary, the installation of water mains to connect the new source to the water system, to construct any related treatment facilities for the new water source, to conduct studies and rehabilitation on the two existing wells, and to install a new water main on River Street. The said sum is to be raised through the issuance of bonds or notes in accordance with the Municipal Finance Act, RSA 33:1, et seq., as amended, and to authorize the Selectmen to apply for, obtain and accept federal, state or other aid, if any, which may become available for said project and to comply with all laws applicable to this project; to authorize the Selectmen to issue, negotiate, sell and deliver said bonds and notes to determine the rate of interest thereon and the maturity and other terms thereof; and any other vote relative thereto. This bond is to be paid 2/3 by the water users and 1/3 from the general tax base. Also, it is proposed that the Stone Arch Bridge TIFD funds \$500,000 of this bond. Recommended by the Selectmen and the Budget Committee. 2/3 Ballot Vote Required.**

## TOWN MEETING MINUTES

After the article was moved and seconded it was proposed to amend the article by Roy Stone. Mr. Stone wanted to change “establishing a new water source” to “re-establishing Bullet Pond as a third water source” and then taking “new” when used in conjunction with a water source. After some lengthy debate and discussion it was moved to vote on the amended article, it failed on a division vote of 58 – yes and 168- no.

The article was then moved and addressed by Selectman Frank Sterling. After some questions, explanations and comments the article was moved to vote.

Mr. Tieger instructed the voters that this was to be a ballot question, therefore ballot “A” was to be used and that the polls would be open for one hour. The results were as follows:

Yes – 147

No – 112

The article failed to get the 2/3 majority.

Selectman Frank Sterling was then recognized to speak. Mr. Sterling then read the following resolutions:

*“Whereas, Matthew Shea has served the Town of Jaffrey with honor and distinction for six years as a member of the Budget Committee;*

*Now, therefore, be it resolved and proclaimed in Town Meeting convened March 13, 2004, that the Town of Jaffrey wishes to express our thanks and sincere gratitude and that this expression of our thanks be made a part of the official record of this meeting.”*

*“Whereas, Patricia Burk has served the Town of Jaffrey with honor and distinction for seven years as a member of the Conservation Commission;*

*Now, therefore, be it resolved and proclaimed in Town Meeting convened March 13, 2004, that the Town of Jaffrey wishes to express our thanks and sincere gratitude and that this expression of our thanks be made a part of the official record of this meeting.”*

*“Whereas, Samuel Greene has served the Town of Jaffrey with honor and distinction for seven years as a member of the Economic Development Council;*

*Now, therefore, be it resolved and proclaimed in Town Meeting convened March*

## TOWN MEETING MINUTES

*13, 2004, that the Town of Jaffrey wishes to express our thanks and sincere gratitude and that this expression of our thanks be made a part of the official record of this meeting.”*

*“Whereas, Richard Davis has served the Town of Jaffrey with honor and distinction for five years as a member of the Cemetery Committee;*

*Now, therefore, be it resolved and proclaimed in Town Meeting convened March 13, 2004, that the Town of Jaffrey wishes to express our thanks and sincere gratitude and that this expression of our thanks be made a part of the official record of this meeting.”*

*“Whereas, Stanford Long has served the Town of Jaffrey with honor and distinction for four years as a member of the Zoning Board of Adjustment; and*

*Whereas, Stanford Long has served the Town of Jaffrey with honor and distinction for one year as a member of the Planning Board;*

*Now, therefore be it resolved and proclaimed in Town Meeting convened March 13, 2004, that the Town of Jaffrey wishes to express our thanks and sincere gratitude and that this expression of our thanks be made a part of the official record of this meeting.”*

*“Whereas, Julia Bartlett has served the Town of Jaffrey with honor and distinction for one year as a member of the Planning Board;*

*Now, therefore, be it resolved and proclaimed in Town Meeting convened March 13, 2004, that the Town of Jaffrey wishes to express our thanks and sincere gratitude and that this expression of our thanks be made a part of the official record of this meeting.”*

*“Whereas, Thomas Doane has served the Town of Jaffrey with honor and distinction for one year as a member of the Conservation Commission;*

*Now, therefore, be it resolved and proclaimed in Town Meeting convened March 13, 2004, that the Town of Jaffrey wishes to express our thanks and sincere gratitude and that this expression of our thanks be made a part of the official record of this meeting.”*

*“Whereas, Kathy Eneguess has served the Town of Jaffrey with honor and*



*distinction for one year as a member of the Economic Development Council; Now, therefore, be it resolved and proclaimed in Town Meeting convened March 13, 2004, that the Town of Jaffrey wishes to express our thanks and sincere gratitude and that this expression of our thanks be made a part of the official record of this meeting."*

There was a round of applause. Mr. Tieger moved to accept the proclamations by acclamation. So moved and seconded.

**Art. 4. To see if the Town will vote to raise and appropriate the sum, not to exceed, Three Hundred Thousand Dollars (\$300,000) for the purpose of acquiring and renovating property to be used as a Jaffrey Community Center. The said sum is to be raised through the issuance of bonds or notes in accordance with the Municipal Finance Act, RSA 33:1, et seq., as amended, and to authorize the Selectmen to apply for, obtain and accept federal, state or other aid, if any, which may become available for said project and to comply with all laws applicable to this project; to authorize the Selectmen to issue, negotiate, sell and deliver said bonds and notes to determine the rate of interest thereon and the maturity and other terms thereof; and any other vote relative thereto. This bond is proposed to be paid in its entirety by the Downtown Tax Increment Finance District. Recommended by the Selectmen and the Budget Committee. 2/3 Ballot Vote Required.**

So moved and seconded. Selectman Clay Hollister addressed the article.

After some questions, comments and ideas on how to raise future monies the article was moved to vote. Mr. Tieger explained that the article was a ballot vote and that ballot "B" was to be used, the polls were declared open and after a sufficient amount of time the results of the vote were as follows:

Yes – 203

No – 34

The article passed by more than the required 2/3.

John Field moved to go to Article 27. So moved and seconded.

**Art. 27. Shall we adopt the provisions of RSA 72:27-a, (and RSA 72:28) for the optional increase of veteran's property tax credit from \$51 to \$500 and the optional tax credit for service connected total disability in an amount**

**from \$701 to \$2,000 and replace the standard tax credit in its entirety?  
Submitted by Petition.**

It was moved by Robert Chamberlain and seconded by Dick Grodin to amend the article to read as follows:

*“Shall we adopt the provisions of RSA 72:27-a, (and RSA 72:28) for the optional increase of veteran’s property tax credit from \$51 to \$500 and the optional tax credit for service connected total disability in an amount from \$701 to \$2,000; and subsequently to increase the present veteran’s property tax credit from \$100 to \$200 and increase the present service-connected disability from \$1,400 to \$1,800?”*

After some questions and discussion it was moved to vote on the amendment.

The amendment was passed by voice vote.

It was then moved to vote on the article as amended, and the vote was requested to be by secret ballot. Mr. Tieger instructed the voters to use ballot “C”, the polls were then opened to a sufficient amount of time. The results were as follows:

Yes – 143      No – 56

The article passed.

**Art. 5. That all reports submitted by Town Officers be accepted as read and as printed in the Town Report.**

So moved and seconded.

A few errors in the town report were brought up. The article was then moved to a vote.

The article passed by voice vote.

**Art. 6. To see if the Town will vote to approve the cost items included in the collective bargaining agreement reached between the Town and the Police union, AFSCME local 3657 that calls for the following increases in salaries and benefits, this amount is included in Article 10. Recommended by the Selectmen and the Budget Committee.**

## TOWN MEETING MINUTES

<u>Year</u>	<u>Estimated Increase in Cost Items</u>
2004	\$423

So moved and seconded. Selectman Michael Barlick addressed the article.  
With no discussion or questions the article was moved to vote.

The article passed by voice vote.

**Art. 7. Shall Jaffrey, if Article 6 is defeated, authorize the governing body to call one special meeting, at its option, to address Article 6 cost items only?**

This article was passed over.

**Art. 8. To see if the Town will vote to approve the cost items included in the collective bargaining agreement reached between the Town and the Public Works union, AFSCME local 2973 that calls for the following increase in salaries and benefits, this amount is included in Article 10. Recommended by the Selectmen and the Budget Committee.**

<u>Year</u>	<u>Estimated Increase in Cost Items</u>
2004	\$26,867

So moved and seconded. Selectman Michael Barlick addressed the article.

With no discussion the article was moved to vote.

The article passed by voice vote.

**Art. 9. Shall Jaffrey, if Article 8 is defeated, authorize the governing body to call one special meeting, at its option, to address Article 8 cost items only?**

This article was passed over.

**Art. 10. To see if the Town will vote to raise and appropriate the Budget Committee recommended sum of \$5,788,223 for general municipal operations; the Selectmen recommend \$5,822,474.**

So moved and seconded. Budget Committee Chairman Robert Bussiere addressed the article. Mr. Bussiere explained that the amount being requested for the budget is \$5,788,223.

## TOWN MEETING MINUTES

After a couple of questions the article was moved to vote.

The article passed by voice vote.

**Art. 11. To see if the Town will vote to raise and appropriate the sum of \$25,000, and to deposit said sum into the capital reserve fund established in 1997 under RSA 35:1, for the purpose of purchasing new or refurbishing existing highway equipment. Recommended by the Selectmen and the Budget Committee.**

So moved and seconded. Selectman Frank Sterling addressed the article.

With no discussion the article was moved to vote.

The article passed by voice vote.

*(The following articles' dollar amount was adjusted from what was originally printed; the printed amount was \$25,000.)*

**Art. 12. To see if the Town will vote to raise and appropriate the sum of \$50,000, and to deposit said sum into the capital reserve fund established in 1996 under RSA 35:1, for the purpose of purchasing new or refurbishing existing firefighting and/or rescue equipment. Recommended by the Selectmen and the Budget Committee.**

So moved and seconded. Selectman Clay Hollister addressed the article.

After some brief questions and comments the article was moved to vote.

The article passed by voice vote.

*(The following articles' dollar amount was adjusted from what was originally printed; the printed amount was \$225,000.)*

**Art. 13. To see if the Town will vote to raise and appropriate the sum of \$250,000 to purchase a new tanker truck for the Fire Department, and to withdraw up to \$250,000 from the Capital Reserve Fund established for that purpose in order to cover this expense. Recommended by the Selectmen and Budget Committee.**

So moved and seconded. Selectman Clay Hollister addressed the article.

After some brief questions and comments the article was moved to vote.

The article passed by voice vote.

**Art. 14. To see if the Town will vote to raise and appropriate the sum of \$175,000 to conduct a town-wide revaluation of property and authorize the withdrawal of up to \$100,000 from the Capital Reserve Fund created for that purpose. The balance of \$75,000 is to come from general taxation. Recommended by the Selectmen and Budget Committee.**

So moved and seconded. Selectman Michael Barlick addressed the article.

After a few questions the article was moved to vote.

The article was passed by voice vote.

**Art. 15. To see if the Town will vote to raise and appropriate the sum of \$85,000 to purchase a new loader for the Department of Public Works. Recommended by the Selectmen and the Budget Committee.**

So moved and seconded. Selectman Frank Sterling addressed the article.

After a few questions and comments the article was moved to vote.

The article passed by voice vote.

**Art. 16. To see if the Town will vote to raise and appropriate the sum of \$7,500 to support the VFW Ambulance Service. Recommended by the Selectmen and the Budget Committee.**

So moved and seconded. Selectman Michael Barlick addressed the article.

With no discussion the article was moved to vote.

The article passed by voice vote.

**Art. 17. To see if the Town will vote to raise and appropriate the sum of \$500, and to deposit said sum into the Gravestone Restoration Trust Fund**

**established in 2000. Recommended by the Selectmen and the Budget Committee.**

So moved and seconded. Selectman Michael Barlick addressed the article.

With no discussion the article was moved to vote.

The article passed by voice vote.

**Art. 18. To see if the Town will vote to raise and appropriate the sum of \$4,500 and to deposit said sum into the Town Clock Trust Fund established in 1998. Recommended by the Selectmen and the Budget Committee.**

So moved and seconded. Selectman Frank Sterling addressed the article.

With no discussion the article was moved to vote.

The article passed by voice vote.

*Phil Cournoyer moderated the following article.*

**Art. 19. To see if the Town will vote to raise and appropriate the sum of \$25,000 to purchase a piece of property adjacent to the Cutter Cemetery which will allow for the expansion of that cemetery. Recommended by the Selectmen. Not Recommended by the Budget Committee.**

So moved and seconded. Selectman Clay Hollister addressed the article.

After a considerable amount of discussion and debate, the article was moved to vote.

The article passed by voice vote.

Selectman Frank Sterling moved to go Article 21, he explained that it depends on how this article goes would determine passing over Article 20. It was then seconded to go out of order.

**Art. 21. To see if the Town will vote to amend its vote on Article 30 from the 2003 Town Meeting which allows for 75% of the Land Use Change Tax to be deposited into the Conservation Fund and 25% to the General Fund. All**

**proceeds from the Land Use Change Tax would now be deposited as follows: 75% to the General Fund and 25% to the Conservation Fund.**

So moved and seconded. Selectman Frank Sterling addressed the article.

After much discussion and debate it was moved and seconded to amend the article as follows:

*“To see if the Town will vote to amend its vote on Article 30 from the 2003 Town Meeting which allows for 75% of the Land Use Change Tax to be deposited into the Conservation Fund and 25% to the General Fund. All proceeds from the Land Use Change Tax would now be deposited as follows: 50% to the General Fund and 50% to the Conservation Fund.”*

With a bit more discussion the amendment was moved to vote.

The amendment passed by voice vote.

It was moved to vote on the article as amended.

The article passed by voice vote.

Selectman Frank Sterling moved to pass over the following article. So seconded and approved.

**Art. 20. To see if the Town will vote to rescind its vote on Article 23 from the 1993 Town Meeting, only that portion of Article 23 which allows for the proceeds of forest management by the Conservation Commission to be placed in the Conservation Fund. The proceeds of forest management instead would become part of the general fund.**

**Art. 22. To see if the Town will vote to raise and appropriate the sum of \$5,000 for the support of the Monadnock Community Early Learning Center, a non-profit agency, or take any other action relating thereto. Recommended by the Selectmen and the Budget Committee.**

So moved and seconded. Margaret Bean addressed the article.

After a few brief comments the article was moved to vote.

## TOWN MEETING MINUTES

The article passed by voice vote.

**Art. 23. To see if the Town will vote to raise and appropriate the sum of \$6,966 for Monadnock Family Services, or take any other action relating thereto. Submitted by Petition. Recommended by the Selectmen and the Budget Committee.**

So moved and seconded. After a few positive comments the article was moved to vote.

The article passed by voice vote.

**Art. 24. To see if the Town will vote to raise and appropriate the sum of \$17,000 to support HCS – Home Healthcare, Hospice and Community Services to support the continuance of visiting nursing services being provided to the residents of Jaffrey. Submitted by Petition. Recommended by the Selectmen and the Budget Committee.**

So moved and seconded. Dick Olson addressed the article

With no discussion the article was moved to vote.

The article passed by voice vote.

**Art. 25. To see if the Town will vote to raise and appropriate the sum of \$5,000 to help support the work of The Community Kitchen, Inc. in Keene, NH. Submitted by Petition. Recommended by the Selectmen and the Budget Committee.**

So moved and seconded. Bill Jackson addressed the article.

After a brief comment the article was moved to vote.

The article passed by voice vote.

**Art. 26. To see if the Town will vote to raise and appropriate the sum of \$3,494 to help support Southwestern Community Services, Inc., a private non-profit, multi-service, anti-poverty agency. This amount represents 1 per cent of the value of services rendered to Jaffrey residents from July 1, 2002 through June 30, 2003. Submitted by Petition. Recommended by the**



**Selectmen and the Budget Committee.**

So moved and seconded. Dick Olson addressed the article.

After a few brief comments the article was moved to vote.

The article passed by voice vote.

**Art. 28. To see if the Town will vote to exchange interests in land along Ingalls Road as part of the reconstruction of Ingalls Road.**

So moved and seconded. Selectman Michael Barlick addressed the article.

With no discussion the article was moved to vote.

The article passed by voice vote.

*Phil Cournoyer moderated the following article.*

**Art. 29. To see if the Town will vote to release its interests in a drainage easement running from Route 202/Peterborough Street to the Contoocook River and crossing the “Jaffrey Mill Property”. This easement is no longer necessary to maintain.**

So moved and seconded. Selectman Clay Hollister addressed the article.

After a few questions the article was moved to a vote.

The article passed by voice vote.

Selectman Frank Sterling moved to pass over this article due to the failure of Article 3, so seconded and approved.

**Art. 30. To see if the Town will vote to accept the revised Stone Arch Bridge Tax Increment Finance District Financing Plan.**

Selectman Frank Sterling moved to pass over this next article as it was determined that state law does not allow this article. So moved and approved.

**Art. 31. To see if the Town will vote to accept the revised layout of the Stone**

**Arch Bridge Tax Increment Finance District.**

Selectman Frank Sterling moved to pass over this article because the State said that we couldn't do it.

**Art. 32. To see if the Town will vote to amend the Transfer Station/Recycling Ordinance as included herein:**

**TOWN OF JAFFREY**  
**TRANSFER STATION/RECYCLING ORDINANCE**

***Article I***  
***TITLE***

*This ordinance is entitled and may be referred to as the "Transfer Station/Recycling Ordinance of the Town of Jaffrey, New Hampshire."*

***Article II***  
***PURPOSE & AUTHORITY***

*The purpose of this Ordinance is to provide for the regulations necessary for the disposal of waste and recyclables by the residents of Jaffrey. This Ordinance is adopted pursuant to and consistent with NH RSA 31:39 and RSA 149-M:17.*

***Article III***  
***DEFINITIONS***

*For the purpose of this Ordinance, the following definitions shall apply:*

- A. Commercial Enterprise: Any sole proprietorship, partnership or corporation which conducts any type of business operation, profit or non-profit.*
- B. Household Refuse: means and includes any waste product, solid or having the character of a solid rather than a liquid in that it will not flow readily without additional liquid, and which is composed wholly or partly of such materials as garbage, sweepings, cleanings, trash, rubbish, litter.*
- C. Person: any individual, association, partnership, or corporation, and including any officer or employee of any association, partnership or corporation.*
- D. Resident: any individual person who makes residency in Jaffrey by actions such as, but not limited to, owning and living in a home, renting and living*

*in an apartment or other rental unit, registering any automobiles, or registering to vote in Jaffrey.*

- E. Non-resident property owner: Any individual person who owns a home in Jaffrey and lives in that home for at least 30 days out of any year.*

**Article IV**

**USE OF FACILITY**

*The use of the Transfer Station/Recycling Center shall be restricted to residents of Jaffrey and non-resident property owners, proof of which must be provided at the time*

*of application for a permit. Further, the use of the facility is restricted to waste generated from their residential properties in Jaffrey. Any commercial enterprise shall not be issued a permit for use of the facility, except for the specific purpose of depositing recyclables.*

**Article V**

**ISSUANCE OF PERMITS FOR USE OF THE FACILITY**

*Permits shall be issued from the Town Clerk's Office subject to the following restrictions:*

- A. Permits shall be issued on an annual basis. The amount of permits issued to a household shall not exceed the number of vehicles registered to that household address.*
- B. Permits shall be inscribed with the license plate number for the vehicle to which it shall be affixed.*
- C. Permits shall be affixed to the passenger side window or right front bumper of a vehicle.*
- D. Permits shall not be transferred from one vehicle to another.*
- E. Permits shall be effective from June 1<sup>st</sup> through May 31<sup>st</sup> of each year.*
- F. If a vehicle is sold, the owner may remove the permit to the extent possible, and along with evidence of the vehicle sale, return it to the Town Clerk's Office for the issuance of a new permit for a replacement vehicle at no charge for the balance of the effective year.*

**Article VI**

**ACCEPTABLE WASTES**

*The following constitutes acceptable wastes to be disposed at the Transfer Station/Recycling Center:*

## **TOWN MEETING MINUTES**

- A. Household refuse;*
- B. Recyclables, all of which shall be separated from all other waste and shall be deposited in the marked containers within the Recycling Center, and which include but are not limited to: cardboard, newspaper, magazines, glass, aluminum cans, plastic jugs, plastic bottles;*
- C. Construction and demolition waste;*
- D. Motor vehicle waste oil, tires and batteries;*
- E. Brush less than 5" in diameter;*
- F. Scrap metal including appliances.*

*The Selectmen may impose fees for the disposal of the items listed above to recover costs incurred by the Town. The Selectmen, may upon good cause shown, allow exceptions for the use of the facility for civic groups or other similar organizations which may be providing a public benefit such as a road-side or community clean-up day.*

### **Article VII UNACCEPTABLE WASTE**

*The following waste items shall not be accepted at the Transfer Station/Recycling Facility:*

- A. Harmful, hazardous, or toxic substances except when the Town may provide a "Hazardous Waste Collection Day";*
- C. Medical or veterinary waste;*
- D. Sludge or septic waste;*
- E. Any material the Board of Selectmen or its agents may deem to be harmful or hazardous to the public or facility.*

### **Article VIII MISCELLANEOUS**

*It shall be unlawful to conduct any of the activities listed below on the Transfer Station/Recycling Center property or on the capped landfill abutting the Transfer Station/Recycling Center:*

- A. Hunting;*

- B. Discharge of any type of firearm except by authorized town personnel;*
- C. Operation of any Off-Highway Recreational Vehicle;*
- D. Operation of any motor vehicle except on the roadway in and out of the Transfer Station/Recycling Center and the areas immediately adjacent to the Center in order to dispose of waste;*
- E. Dump-picking, except when provided verbal permission from a Transfer Station Attendant. The Town assumes no liability for any person who chooses to dump-pick with or without the express permission from an Attendant.*

**Article IX**

**VIOLATIONS AND PENALTIES**

- 1. Any person, firm or corporation who violates any provisions of this Ordinance shall be guilty of a violation for each offense and shall be subject to a fine of one hundred dollars (\$100) for each offense.*
- 2. Any person, firm or corporation who violates any provisions of the Ordinance three or more times in a twelve-month period shall be fined five hundred dollars (\$500) for each violation beyond three in a twelve-month period.*

**Article X**

**SEVERABILITY**

*If any provisions of this Ordinance or the application of such provisions to any person or circumstances shall be held invalid, the validity of the remainder of the Ordinance and applicability of such provisions to other persons or circumstances shall not be affected thereby.*

**Article XI**

**EFFECTIVE DATE**

*This ordinance shall be in full force and effect on March 13, 2004 following its enactment by the 2004 Town Meeting.*

*So moved and seconded. Selectman Clay Hollister and Dick Grodin addressed the article.*

*Selectman Frank Sterling proposed to amend the last line under Article IV to read as follows "The Selectmen may impose fees for the disposal of the items listed above to recover the cost incurred by the Town with exception of items A&B in Article IV."*

*So moved and seconded. After a brief discussion on the amendment it was moved to vote.*

## TOWN MEETING MINUTES

*The amendment passed by voice vote.*

*The moderator then announced that there were some scribes changes to this ordinance (as see above, indicated by strikeouts and the new wording in italics).*

*After about an hour of questions and comments the article, as amended, was moved to vote.*

*The article passed by voice vote.*

**Art. 33. To take up any other business which may come legally before this meeting.**

With no other business brought up the moderator thanked the assembly for their participation and adjourned the meeting at 4:27 p.m.

Respectfully submitted by,

Maria Chamberlain  
Jaffrey Town Clerk

# **2005 WARRANT**



**STATE OF NEW HAMPSHIRE  
TOWN OF JAFFREY  
ANNUAL TOWN MEETING WARRANT  
2005  
Elections – March 8, 2005 (8:00 a.m. to 7:00 p.m.)  
Business Meeting – March 12, 2005 (9:00 a.m.)**

**TO:** The inhabitants of the Town of Jaffrey, in the County of Cheshire, in the State of New Hampshire, qualified to vote in Town affairs:

You are hereby notified to meet at the Ernest J. Pratt Auditorium in said Jaffrey on Tuesday, the 8th of March, 2005 at eight o'clock in the forenoon (polls close at 7:00 p.m.) to vote for the town officers and to act on other questions as required by law to be decided by official ballot. Pursuant to RSA 39:2a and the vote of the Town at the adjourned session of Town Meeting on March 13, 1979 and the Town Meeting on March 13, 1993, the business portion of the meeting will be recessed until nine o'clock in the forenoon, Saturday, March 12<sup>th</sup>, 2005, at which time the Town will act on all subjects described in the following Warrant Articles except those requiring action by official ballot:

**Art. 1.** To choose the following Town Officers: (by Official Ballot)

Selectman - one person for three-year term  
Trustee of Trust Funds - one person for three-year term  
Library Trustee - one person for three-year term  
Town Clerk – one person for three-year term  
Town Treasurer – one person for three-year term

**Art. 2.** To see if the Town will vote to adopt the following amendments to the Jaffrey Zoning Ordinance, as prepared by the Jaffrey Planning Board, to be voted on by Official Ballot: (The exact text, and related material, of each of these proposed changes is available at the Town Clerk's office and at the polling place.)

1. Are you in favor of Amendment #1 to the Land Use Plan as proposed by the Jaffrey Planning Board which changes all references to Cluster Development to Open Space Development Plan?

Yes

No

2. Are you in favor of the adoption of Amendment #2 to the Land Use Plan as



proposed by the Planning Board which removes from the Mountain Overlay Zone the prohibition regarding the condominium form of ownership?

Yes

No

3. Are you in favor of the adoption of Amendment #3 to the Land Use Plan as proposed by the Planning Board to eliminate having two designations for the Rural District: Rural with town water (para 2.11) and Rural Without Town Water (para 2.12), and replacing these paragraphs with a new designation: Rural District (para 2.12)?

Yes

No

4. Are you in favor of the adoption of Amendment #4 to the Land Use Plan as proposed by the Planning Board to require that new construction in the Downtown Main Street District provide at least fifteen feet of separation from adjacent buildings?

Yes

No

5. Are you in favor of the adoption of Amendment #5 to the Land Use Plan as proposed by the Planning Board which revises the definition of Wetlands in the Wetlands Conservation Overlay Districts in accord with the new definition established by the NH Legislature in 2004?

Yes

No

6. Are you in favor of the adoption of Amendment #6 to the Land Use Plan as proposed by the Planning Board which revises conditions the Zoning Board of Adjustment must find before granting a variance?

Yes

No

**Art. 3.** To see if the Town will vote to raise and appropriate the sum, not to exceed, Six Million Dollars (\$6,000,000) for the purpose of establishing a new water source for the town to include acquisition of land, if necessary, the installation of water mains to connect the new source to the water system, to construct any related treatment facilities for the new water source, and to conduct studies and rehabilitation on the two existing wells, and any other costs related thereto. The said sum is to be raised through the issuance of bonds or notes in accordance with the Municipal Finance Act, RSA 33:1, et seq., as amended, and to authorize the Selectmen to apply for, obtain and accept federal, state or other

aid, if any, which may become available for said project and to comply with all laws applicable to this project; to authorize the Selectmen to issue, negotiate, sell and deliver said bonds and notes to determine the rate of interest thereon and the maturity and other terms thereof; and any other vote relative thereto. This bond is to be paid 2/3 by the water users and 1/3 from the general tax base. The Stone Arch Bridge Tax Increment Finance District (TIFD) will fund \$500,000 of this bond if the water mains are routed through this TIFD. Recommended by the Selectmen and the Budget Committee. 2/3 Ballot Vote Required.

**Art. 4.** To see if the Town will vote to raise and appropriate the sum, not to exceed, Nine Hundred Fifty Thousand Dollars (\$950,000) for the purpose of final design of the upgrade to the wastewater treatment facility, and any other costs related thereto. The said sum is to be raised through the issuance of bonds or notes in accordance with the Municipal Finance Act, RSA 33:1, et seq., as amended, and to authorize the Selectmen to apply for, obtain and accept federal, state or other aid, if any, which may become available for said project and to comply with all laws applicable to this project; to authorize the Selectmen to issue, negotiate, sell and deliver said bonds and notes to determine the rate of interest thereon and the maturity and other terms thereof; and any other vote relative thereto. This bond is to be paid 2/3 by the sewer users and 1/3 from the general tax base. Recommended by the Selectmen and the Budget Committee. 2/3 Ballot Vote Required.

**Art. 5.** To see if the Town will vote to raise and appropriate the sum, not to exceed, Eight Hundred Fifty Thousand Dollars (\$850,000) for the purpose of installing a new water main along River Street from the intersection of River and Main Streets to the intersection of River Street and Lacy Road, and any other costs related thereto. The said sum is to be raised through the issuance of bonds or notes in accordance with the Municipal Finance Act, RSA 33:1, et seq., as amended, and to authorize the Selectmen to apply for, obtain and accept federal, state or other aid, if any, which may become available for said project and to comply with all laws applicable to this project; to authorize the Selectmen to issue, negotiate, sell and deliver said bonds and notes to determine the rate of interest thereon and the maturity and other terms thereof; and any other vote relative thereto. This bond is to be paid 2/3 by the water users and 1/3 from the general tax base. Recommended by the Selectmen and the Budget Committee. 2/3 Ballot Vote Required.

**Art. 6.** That all reports submitted by Town Officers be accepted as read and as printed in the Town Report.

**Art. 7.** To see if the Town will vote to approve the cost items included in the collective bargaining agreement reached between the Town and the Police union, AFSCME local 3657 that calls for the following increases in salaries and benefits, this amount is included in Article 11. Recommended by the Selectmen and the Budget Committee.

<u>Year</u>	<u>Estimated Increase in Cost Items</u>
2005	\$41,314

**Art. 8.** Shall Jaffrey, if Article 7 is defeated, authorize the governing body to call one special meeting, at its option, to address Article 7 cost items only?

**Art. 9.** To see if the Town will vote to approve the cost items included in the collective bargaining agreement reached between the Town and the Public Works union, AFSCME local 2973 that calls for the following increase in salaries and benefits, this amount is included in Article 11. Recommended by the Selectmen and the Budget Committee.

<u>Year</u>	<u>Estimated Increase in Cost Items</u>
2005	\$18,727

**Art. 10.** Shall Jaffrey, if Article 9 is defeated, authorize the governing body to call one special meeting, at its option, to address Article 9 cost items only?

**Art. 11.** To see if the Town will vote to raise and appropriate the sum of \$5,923,316 for general municipal operations. Recommended by the Selectmen and Budget Committee.

**Art. 12.** To see if the Town will vote to raise and appropriate the sum of \$120,000 to purchase a new dump truck for the Department of Public Works. Recommended by the Selectmen and Budget Committee.

**Art. 13.** To see if the Town will vote to authorize the Selectmen to enter into a five-year lease agreement for \$190,000 for the purpose of leasing a new or refurbished fire engine for the Fire Department.

**Art. 14.** To see if the Town will vote to authorize the Selectmen to enter into a three-year lease agreement for \$28,158 for the purpose of leasing a command vehicle for the Fire Department, and to raise and appropriate the sum of \$7,479 for the second year's payment for that purpose. Recommended by the Selectmen

and the Budget Committee.

**Art. 15.** To see if the Town will vote to raise and appropriate the sum of \$500, and to deposit said sum into the Gravestone Restoration Trust Fund established in 2000. Recommended by the Selectmen and the Budget Committee.

**Art. 16.** To see if the Town will vote to raise and appropriate the sum of \$2,000 and to deposit said sum into the Town Clock Trust Fund established in 1998. Recommended by the Selectmen and the Budget Committee.

**Art. 17.** To see if the Town will vote to amend the exemption amounts for elderly, disabled and blind exemptions to the following amounts to be effective April 1, 2005, and changing the income limit for the married disabled exemption to \$25,000 and the total assets for the disabled exemption to \$50,000:

<u>Exemption</u>	<u>Current</u>	<u>Proposed</u>
Elderly (Ages 65 to 70)	\$20,000	\$40,000
Elderly (Ages 70 to 80)	\$30,000	\$60,000
Elderly (Ages 80+)	\$40,000	\$75,000
Disabled	\$30,000	\$60,000
Blind	\$15,000	\$30,000

**Art. 18.** To see if the Town will vote to accept the revised Stone Arch Bridge Tax Increment Finance District Financing Plan.

**Art. 19.** To see if the Town will vote to accept the revised Downtown Tax Increment Finance District Financing Plan.

**Art. 20.** To see if the Town will vote to create an expendable trust fund under the provisions of RSA 31:19-a, to be known as the Downtown Street Sign Replacement Fund, for the purpose of replacing the decorative street signs in the downtown area. TEAM Jaffrey has donated the \$750 to be used as the initial deposit for this Trust Fund. Recommended by the Selectmen and Budget Committee.

**Art. 21.** To see if the Town will vote to raise and appropriate the sum of \$24,406 to support the Jaffrey-Rindge Memorial Ambulance for the ensuing year. Submitted by Petition. Recommended by the Selectmen and the Budget Committee.

**Art. 22.** To see if the Town will vote to raise and appropriate the sum of \$5,000 for the support of the Monadnock Community Early Learning Center, a non-profit agency, or take any other action relating thereto. Submitted by Petition. Recommended by the Selectmen and the Budget Committee.

**Art. 23.** To see if the Town will vote to raise and appropriate the sum of \$6,966 for Monadnock Family Services, or take any other action relating thereto. Submitted by Petition. Recommended by the Selectmen and the Budget Committee.

**Art. 24.** To see if the Town will vote to raise and appropriate the sum of \$17,000 to support HCS – Home Healthcare, Hospice and Community Services to support the continuance of visiting nursing services being provided to the residents of Jaffrey. Submitted by Petition. Recommended by the Selectmen and the Budget Committee.

**Art. 25.** To see if the Town will vote to raise and appropriate the sum of \$5,000 to help support the work of The Community Kitchen, Inc. in Keene, NH. Submitted by Petition. Recommended by the Selectmen and the Budget Committee.


**Art. 26.** To see if the Town will vote to raise and appropriate the sum of \$3,500 to help support Southwestern Community Services, Inc., a private non-profit, multi-service, anti-poverty agency. This amount represents 1 per cent of the value of services rendered to Jaffrey residents from July 1, 2002 through June 30, 2003. Submitted by Petition. Recommended by the Selectmen and the Budget Committee.

**Art. 27.** To take up any other business which may come legally before this meeting.

**2005 WARRANT**

Given under our hands in the Town of Jaffrey, this 7<sup>th</sup> day of February, 2005.

Jaffrey Board of Selectmen

  
Franklin Sterling, Chairman

  
Michael Barlick

  
Clay Hollister

True Copy of Warrant Attest:

Franklin Sterling

Michael Barlick

Clay Hollister

# LAYMAN'S WARRANT



STATE OF NEW HAMPSHIRE  
TOWN OF JAFFREY  
ANNUAL TOWN MEETING WARRANT  
2005

**Elections – March 8, 2005 (8:00 a.m. to 7:00 p.m.)**  
**Business Meeting – March 12, 2005 (9:00 a.m.)**

***LAYMAN'S WARRANT***

**TO:** The inhabitants of the Town of Jaffrey, in the County of Cheshire, in the State of New Hampshire, qualified to vote in Town affairs:

You are hereby notified to meet at the Ernest J. Pratt Auditorium in said Jaffrey on Tuesday, the 8th of March, 2005 at eight o'clock in the forenoon (polls close at 7:00 p.m.) to vote for the town officers and to act on other questions as required by law to be decided by official ballot. Pursuant to RSA 39:2a and the vote of the Town at the adjourned session of Town Meeting on March 13, 1979 and the Town Meeting on March 13, 1993, the business portion of the meeting will be recessed until nine o'clock in the forenoon, Saturday, March 12<sup>th</sup>, 2005, at which time the Town will act on all subjects described in the following Warrant Articles except those requiring action by official ballot:

**LAYMAN'S LANGUAGE:** Please come to Pratt Auditorium between 8 a.m. and 7:00 p.m. on Tuesday, March 8, 2005 to vote for the officers listed in Article 1, and the questions as listed in Article 2. Then on Saturday, the 12<sup>th</sup> at 9:00 a.m., please return to Pratt Auditorium for the business portion of the meeting.

**Art. 1.** To choose the following Town Officers: (by Official Ballot)

Selectman - one person for three-year term  
Trustee of Trust Funds - one person for three-year term  
Library Trustee - one person for three-year term  
Town Clerk – one person for three-year term  
Town Treasurer – one person for three-year term

**Art. 2.** To see if the Town will vote to adopt the following amendments to the Jaffrey Zoning Ordinance, as prepared by the Jaffrey Planning Board, to be voted on by Official Ballot: (The exact text, and related material, of each of these proposed changes is available at the Town Clerk's office and at the polling place.)



## LAYMAN'S WARRANT

1. Are you in favor of Amendment #1 to the Land Use Plan as proposed by the Jaffrey Planning Board which changes all references to Cluster Development to Open Space Development Plan?

Yes

No

**LAYMAN'S LANGUAGE:** Several years ago, Open Space Development Plan (OSDP) replaced the previous Cluster Development but by clerical error that change wasn't made throughout the entire Land Use Plan. This corrects the oversight.

2. Are you in favor of the adoption of Amendment #2 to the Land Use Plan as proposed by the Planning Board which removes from the Mountain Overlay Zone the prohibition regarding the condominium form of ownership?

Yes

No

**LAYMAN'S LANGUAGE:** NH law does not allow condominiums to be excluded as a form of ownership from any district which permits residences. This change brings us into compliance.

3. Are you in favor of the adoption of Amendment #3 to the Land Use Plan as proposed by the Planning Board to eliminate having two designations for the Rural District: Rural with town water (para 2.11) and Rural Without Town Water (para 2.12), and replacing these paragraphs with a new designation: Rural District (para 2.12)?

Yes

No

**LAYMAN'S LANGUAGE:** The distinction is not needed. This does not change the area and setback requirements contained in Section V.

4. Are you in favor of the adoption of Amendment #4 to the Land Use Plan as proposed by the Planning Board to require that new construction in the Downtown Main Street District provide at least fifteen feet of separation from adjacent buildings?

Yes

No

**LAYMAN'S LANGUAGE:** The change is recommended by the Building Inspector to assure that new construction will provide necessary access for emergency vehicles.

5. Are you in favor of the adoption of Amendment #5 to the Land Use Plan as proposed by the Planning Board which revises the definition of Wetlands in the Wetlands Conservation Overlay Districts in accord with the new definition established by the NH Legislature in 2004?

Yes

No

**LAYMAN'S LANGUAGE:** The NH legislature revised the definition of wetlands. This amendment brings us into compliance with the new definition.

6. Are you in favor of the adoption of Amendment #6 to the Land Use Plan as proposed by the Planning Board which revises conditions the Zoning Board of Adjustment must find before granting a variance?

Yes

No

**LAYMAN'S LANGUAGE:** Several recent NH Supreme Court decisions have changed the criteria for a variance. This amendment brings us into compliance with those decisions.

**Art. 3.** To see if the Town will vote to raise and appropriate the sum, not to exceed, Six Million Dollars (\$6,000,000) for the purpose of establishing a new water source for the town to include acquisition of land, if necessary, the installation of water mains to connect the new source to the water system, to construct any related treatment facilities for the new water source, and to conduct studies and rehabilitation on the two existing wells, and any other costs related thereto. The said sum is to be raised through the issuance of bonds or notes in accordance with the Municipal Finance Act, RSA 33:1, et seq., as amended, and to authorize the Selectmen to apply for, obtain and accept federal, state or other aid, if any, which may become available for said project and to comply with all laws applicable to this project; to authorize the Selectmen to issue, negotiate, sell and deliver said bonds and notes to determine the rate of interest thereon and the maturity and other terms thereof; and any other vote relative thereto. This bond is to be paid 2/3 by the water users and 1/3 from the general tax base. The Stone Arch Bridge Tax Increment Finance District (TIFD) will fund \$500,000 of this bond if the water mains are routed through this TIFD. Recommended by the Selectmen and the Budget Committee. 2/3 Ballot Vote Required.

**LAYMAN'S LANGUAGE:** Last year we brought forward a warrant article for a new water source. The Town turned it down by a narrow margin. As a result of that vote, we formed a committee of residents to help us review the options available to us. This committee met frequently and provided us with a number of good recommendations. From the committee's list of recommendations, and with what we feel is available to the Town for viable water sources, we believe there are two options. The first option is obtaining groundwater from the Annett State Forest, which is owned by the State of NH. We are currently conducting tests in that area to see if water is available to meet our needs. The second option is to obtain water from the Bass family site located on the Jaffrey/Sharon town line. The Bass family has conducted a number of tests to determine water quality and quantity. We await their test results to determine if this is a viable source. We don't have enough information on either source at this time to determine which would be best for the Town. If both of these sources prove to be viable then we will conduct a cost-benefit analysis to determine which is the best deal for the Town. If only one of the sources proves viable then we will pursue that one. If neither source proves viable, then we go back to the drawing board. Although we don't have as much information as we would like to present to you to make this decision, we are also faced with a dilemma on our funding of this project. If we get bonding approval from the Town at the 2005 Town Meeting, we can secure a grant from the State of NH which would provide a loan for this project at approximately 0.5% below market rates on our borrowing costs. If \$6 million were to be bonded for this project, 0.5% on a 20-year bond, equates to an annual savings of approximately \$25,000. We feel it is incumbent upon us to provide the voters the opportunity to secure this more favorable funding which might not be available next year, even without precise information on where we would obtain the additional water source. Also, included in this bond is money to conduct further studies and rehabilitation on the two existing wells.

**Art. 4.** To see if the Town will vote to raise and appropriate the sum, not to exceed, Nine Hundred Fifty Thousand Dollars (\$950,000) for the purpose of final design of the upgrade to the wastewater treatment facility, and any other costs related thereto. The said sum is to be raised through the issuance of bonds or notes in accordance with the Municipal Finance Act, RSA 33:1, et seq., as amended, and to authorize the Selectmen to apply for, obtain and accept federal, state or other aid, if any, which may become available for said project and to comply with all laws applicable to this project; to authorize the Selectmen to issue, negotiate, sell and deliver said bonds and notes to determine the rate of interest

thereon and the maturity and other terms thereof; and any other vote relative thereto. This bond is to be paid 2/3 by the sewer users and 1/3 from the general tax base. Recommended by the Selectmen and the Budget Committee. 2/3 Ballot Vote Required.

**LAYMAN'S LANGUAGE:** The other major project that the Town faces is the upgrade to the Wastewater Facility. This has been a very long, on-going project that is finally coming to fruition. In 1995 we first received an order from the State of NH to upgrade our treatment process. We fought long and hard to delay this project until we found the most suitable treatment process at the best price for the Town. We fought so long and hard that the State eventually gave up on us and passed this problem on to the EPA. We now have an EPA order which faces us. We have looked at everything possible and now we must design the final process in order to meet the EPA's order. After design funding obviously comes construction funding. That vote will be put forward to you in 2006. We do not relish putting forward these articles any more than you relish voting on them. However, we have no choice but to upgrade our system to meet today's wastewater treatment requirements.

**Art. 5.** To see if the Town will vote to raise and appropriate the sum, not to exceed, Eight Hundred Fifty Thousand Dollars (\$850,000) for the purpose of installing a new water main along River Street from the intersection of River and Main Streets to the intersection of River Street and Lacy Road, and any other costs related thereto. The said sum is to be raised through the issuance of bonds or notes in accordance with the Municipal Finance Act, RSA 33:1, et seq., as amended, and to authorize the Selectmen to apply for, obtain and accept federal, state or other aid, if any, which may become available for said project and to comply with all laws applicable to this project; to authorize the Selectmen to issue, negotiate, sell and deliver said bonds and notes to determine the rate of interest thereon and the maturity and other terms thereof; and any other vote relative thereto. This bond is to be paid 2/3 by the water users and 1/3 from the general tax base. Recommended by the Selectmen and the Budget Committee. 2/3 Ballot Vote Required.

**LAYMAN'S LANGUAGE:** The water main running down River Street needs to be replaced. It serves all the neighborhoods on River Street, Gilmore Pond Road, Lacy Road and Tyler Hill Road. The main is undersized and is clogged with material that doesn't allow these neighborhoods to have the proper water pressure they should have and further, due to low

**water pressure at least 7 fire hydrants are now unable to be used. The new main will provide better service to these residents, better fire protection for all neighborhoods and will better contain any leakage that currently exists in this main.**

**Art. 6.** That all reports submitted by Town Officers be accepted as read and as printed in the Town Report.

**LAYMAN'S LANGUAGE: The purpose of this article is simply to accept all reports as printed in the Town Report, and to take the opportunity to discuss them if anyone has a question.**

**Art. 7.** To see if the Town will vote to approve the cost items included in the collective bargaining agreement reached between the Town and the Police union, AFSCME local 3657 that calls for the following increases in salaries and benefits, this amount is included in Article 11. Recommended by the Selectmen and the Budget Committee.

<u>Year</u>	<u>Estimated Increase in Cost Items</u>
2005	\$41,314

**LAYMAN'S LANGUAGE: This article allows for the continuation of the contract as agreed to by the Town and the Police Union, and the payment of the cost items included therein.**

**Art. 8.** Shall Jaffrey, if Article 7 is defeated, authorize the governing body to call one special meeting, at its option, to address Article 7 cost items only?

**LAYMAN'S LANGUAGE: This article is a requirement to allow the Town to delegate the authority to the Selectmen to call one special town meeting to reconsider Article 6 should it fail. If Article 6 passes, then this article is passed over.**

**Art. 9.** To see if the Town will vote to approve the cost items included in the collective bargaining agreement reached between the Town and the Public Works union, AFSCME local 2973 that calls for the following increase in salaries and benefits, this amount is included in Article 11. Recommended by the Selectmen and the Budget Committee.

**LAYMAN'S WARRANT**

<u>Year</u>	<u>Estimated Increase in Cost Items</u>
2005	\$18,727

**LAYMAN'S LANGUAGE:** This article allows for the continuation of the contract as agreed to by the Town and the Public Works Union, and the payment of the cost items included therein.

**Art. 10.** Shall Jaffrey, if Article 9 is defeated, authorize the governing body to call one special meeting, at its option, to address Article 9 cost items only?

**LAYMAN'S LANGUAGE:** This article is a requirement to allow the Town to delegate the authority to the Selectmen to call one special town meeting to reconsider Article 8 should it fail. If Article 8 passes, then this article is passed over.

**Art. 11.** To see if the Town will vote to raise and appropriate the sum of \$5,923,316 for general municipal operations. Recommended by the Selectmen and Budget Committee.

**LAYMAN'S LANGUAGE:** This is the article which provides the funds necessary to operate the Town on an annual basis. This includes all salaries, maintenance, supplies and programs which are funded and operated by the Town.

**Art. 12.** To see if the Town will vote to raise and appropriate the sum of \$120,000 to purchase a new dump truck for the Department of Public Works. Recommended by the Selectmen and Budget Committee.

**LAYMAN'S LANGUAGE:** This article would provide funds to replace a 1991 10-wheel dump truck for the DPW. The current truck has some serious rusting on its chassis which cannot be repaired. The new vehicle will allow the Town to better maintain our roads and will help out with water and sewer system repairs.

**Art. 13.** To see if the Town will vote to authorize the Selectmen to enter into a five-year lease agreement for \$190,000 for the purpose of leasing a new or refurbished fire engine for the Fire Department.

**LAYMAN'S LANGUAGE:** The Town has two fire engines. Our Engine 2 has developed a rust problem on its chassis (similar to that on the 1991

dump truck above) which is unable to be repaired and has caused us to pull the current Engine 2 off the road. The Town of New Ipswich has kindly loaned us one of their engines to fill in our need for a second engine. This article will allow the Town to either refurbish this engine or replace it with a new engine. We have proposed it as a lease to delay the cost impact until 2006 as we have a major cost in 2005 with the dump truck. This article authorizes the Selectmen to enter into a lease. We are not asking for any funds to be paid on the lease in 2005. As stated, we plan to present the cost for this vehicle in 2006. The lease agreement will allow us to take possession of a new truck in 2005.

**Art. 14.** To see if the Town will vote to authorize the Selectmen to enter into a three-year lease agreement for \$28,158 for the purpose of leasing a command vehicle for the Fire Department, and to raise and appropriate the sum of \$7,479 for the second year's payment for that purpose. Recommended by the Selectmen and the Budget Committee.

**LAYMAN'S LANGUAGE:** In 2005, we were able to secure a grant from the Department of Homeland Security for Fire Department related expenses. We had a need for a command vehicle for the Fire Department to allow our fire officers to respond to calls in an emergency vehicle equipped with items necessary on a fire scene. Previously, these fire officers responded in their own vehicles and did not always have the capacity for necessary equipment. The Selectmen approved entering a lease after last year's Town Meeting which is allowed by law. However, at the next available Town meeting the Selectmen must bring forward an article which authorizes the execution of the lease. This is that article.

**Art. 15.** To see if the Town will vote to raise and appropriate the sum of \$500, and to deposit said sum into the Gravestone Restoration Trust Fund established in 2000. Recommended by the Selectmen and the Budget Committee.

**LAYMAN'S LANGUAGE:** This fund was started in 2000, and currently has approximately \$2,916 in it. The purpose of this fund is to repair any damaged gravestones to the extent possible.

**Art. 16.** To see if the Town will vote to raise and appropriate the sum of \$2,000 and to deposit said sum into the Town Clock Trust Fund established in 1998. Recommended by the Selectmen and the Budget Committee.

**LAYMAN'S LANGUAGE:** The clock in the Woman's Club building needs a major overhaul, estimated to cost \$20,000. There is approximately \$16,173 in the fund now. We hope to start the overhaul in 2005.

**Art. 17.** To see if the Town will vote to amend the exemption amounts for elderly, disabled and blind exemptions to the following amounts to be effective April 1, 2005, and changing the income limit for the married disabled exemption to \$25,000 and the total assets for the disabled exemption to \$50,000:

Exemption	Current	Proposed
Elderly (Ages 65 to 70)	\$20,000	\$40,000
Elderly (Ages 70 to 80)	\$30,000	\$60,000
Elderly (Ages 80+)	\$40,000	\$75,000
Disabled	\$30,000	\$60,000
Blind	\$15,000	\$30,000

**LAYMAN'S LANGUAGE:** Due to the soon-to-be released values from our current revaluation, we are proposing an adjustment to the above exemptions. As it is very likely that most assessments on properties in Town will double when the new values are released, without amendment the exemptions which are in place would be halved in terms of their effectiveness for those who are eligible to receive the exemption. For example, if a house is currently assessed at \$100,000 and receives a \$30,000 exemption, the homeowner is liable for the remaining \$70,000 in assessment, or 70% of the assessment. If, after the new values are released, the same house is assessed at \$200,000, and we did not change the exemptions, the homeowner would still receive only a \$30,000 exemption, thus making the homeowner liable for \$170,000 of assessment on their property, or 85% of the assessment. With a change to the exemption from \$30,000 to \$60,000, the same homeowner, under the new values would have their assessment reduced from \$200,000 to \$140,000, making them liable for \$140,000 on their assessment, or the same 70% for which they are liable under the current values.

**Art. 18.** To see if the Town will vote to accept the revised Stone Arch Bridge Tax Increment Finance District Financing Plan.

**LAYMAN'S LANGUAGE:** In an effort to keep the Town apprised of the activities of the two TIFDs, we are placing the financing plans on the warrant every year. The Stone Arch Bridge TIFD, located mostly along Route 202 from DD Beans and along Old Sharon Road, currently funds the new bridge which was built 2 years ago. If article 3 above passes and if the



**new water source is located at the Bass property off Old Sharon Road, the connecting water mains would be routed through this TIFD and would provide a benefit to the TIFD, thus this TIFD would provide funding to help pay for the bond in article 3. This TIFD also funds administrative costs related to managing the TIFDs. Finally, a new sign for the Stone Arch Bridge Industrial Park is proposed to be paid from this TIFD.**

**Art. 19.** To see if the Town will vote to accept the revised Downtown Tax Increment Finance District Financing Plan.

**LAYMAN'S LANGUAGE:** The Downtown TIFD covers all of the downtown area. It funds a contribution to TEAM Jaffrey to help support their efforts, and it also funds the bond payment on the purchase of the property in 2005 for a new community center. In 2006, we also hope to provide funds for an expansion of the new Rails to Trails running north behind the Monadnock Shopping Plaza.

**Art. 20.** To see if the Town will vote to create an expendable trust fund under the provisions of RSA 31:19-a, to be known as the Downtown Street Sign Replacement Fund, for the purpose of replacing the decorative street signs in the downtown area. TEAM Jaffrey has donated the \$750 to be used as the initial deposit for this Trust Fund. Recommended by the Selectmen and Budget Committee.

**LAYMAN'S LANGUAGE:** You may have noticed the new decorative street signs in the downtown area. Those were purchased by TEAM Jaffrey as a result of one of their many downtown initiatives. They have generously donated \$750 to the Town to start a trust fund that will provide funds for these signs to be replaced when damaged. This article authorizes a trust fund to be established for that purpose.

**Art. 21.** To see if the Town will vote to raise and appropriate the sum of \$24,406 to support the Jaffrey-Rindge Memorial Ambulance for the ensuing year. Submitted by Petition. Recommended by the Selectmen and the Budget Committee.

**LAYMAN'S LANGUAGE:** The Jaffrey-Rindge Memorial Ambulance has submitted this article to the Town. The Selectmen and Budget Committee have met with the Board of Directors of the ambulance service and heartily support this petition.

**Art. 22.** To see if the Town will vote to raise and appropriate the sum of \$5,000 for the support of the Monadnock Community Early Learning Center, a non-profit agency, or take any other action relating thereto. Submitted by Petition. Recommended by the Selectmen and the Budget Committee.

**LAYMAN'S LANGUAGE: This is a petition article which we receive annually and which provides a community benefit to the residents of Jaffrey and the Region.**

**Art. 23.** To see if the Town will vote to raise and appropriate the sum of \$6,966 for Monadnock Family Services, or take any other action relating thereto. Submitted by Petition. Recommended by the Selectmen and the Budget Committee.

**LAYMAN'S LANGUAGE: This is a petition article which we receive annually and which provides a community benefit to the residents of Jaffrey and the Region.**

**Art. 24.** To see if the Town will vote to raise and appropriate the sum of \$17,000 to support HCS – Home Healthcare, Hospice and Community Services to support the continuance of visiting nursing services being provided to the residents of Jaffrey. Submitted by Petition. Recommended by the Selectmen and the Budget Committee.

**LAYMAN'S LANGUAGE: This is a petition article which we receive annually and which provides a community benefit to the residents of Jaffrey and the Region.**

**Art. 25.** To see if the Town will vote to raise and appropriate the sum of \$5,000 to help support the work of The Community Kitchen, Inc. in Keene, NH. Submitted by Petition. Recommended by the Selectmen and the Budget Committee.

**LAYMAN'S LANGUAGE: This is a petition article which we receive annually and which provides a community benefit to the residents of Jaffrey and the Region.**

**Art. 26.** To see if the Town will vote to raise and appropriate the sum of \$3,500 to help support Southwestern Community Services, Inc., a private non-profit,

**LAYMAN'S WARRANT**

multi-service, anti-poverty agency. This amount represents 1 per cent of the value of services rendered to Jaffrey residents from July 1, 2002 through June 30, 2003. Submitted by Petition. Recommended by the Selectmen and the Budget Committee.

**LAYMAN'S LANGUAGE: This is a petition article which we receive annually and which provides a community benefit to the residents of Jaffrey and the Region.**

**Art. 27.** To take up any other business which may come legally before this meeting.

Given under our hands in the Town of Jaffrey, this 7<sup>th</sup> day of February, 2005.

Jaffrey Board of Selectmen  
Franklin Sterling, Chairman  
Michael Barlick  
Clay Hollister



Clay Library, Main Street, Jaffrey

# **INDEFINITE DELEGATION OF AUTHORITY**



**INDEFINITE DELEGATION OF AUTHORITY BY THE TOWN  
TO THE BOARD OF SELECTMEN AND LIBRARY TRUSTEES**

Prior to 1999, a number of articles appeared on the Town Warrant each year delegating specific powers to the Board of Selectmen and the Library Trustees. These articles are usually referred to as “boilerplate articles.” During the 1999 annual meeting, Jaffrey’s citizens voted (Articles 32-38) to “authorize indefinitely, until specific rescission of such authority” the Selectmen and the Library Trustees to undertake various actions and, therefore, to no longer include these articles on future Town Meeting Warrants. The Town of Jaffrey now has seven such warrant articles, which are listed below for your reference:

**1) ACCEPTANCE OF GRANTS**

Shall the Town accept the provisions of New Hampshire *Revised Statutes Annotated (RSA) 31:95-b*, providing that any town, during an annual meeting, may adopt an article authorizing indefinitely, until specific rescission of such authority, the Selectmen to apply for, accept, and expend without further action by the Town Meeting, unanticipated money from federal, state, or other governmental agencies or a private source that becomes available during the year?

**2) ACCEPTANCE OF GRANTS BY LIBRARIES**

Shall the Town accept the provisions of NH *RSA 202-A:4-c*, providing that any town, during an annual meeting, may adopt an article authorizing indefinitely, until specific rescission of such authority, the Library Trustees to apply for, accept, and expend without further action by the Town Meeting, unanticipated money from a federal, state, or other governmental unit or a private source that becomes available during the year?

**3) TAX ANTICIPATION NOTES**

Shall the Town accept the provisions of NH *RSA 33:7*, providing that any town, during an annual meeting, may adopt an article authorizing indefinitely, until specific rescission of such authority, the Selectmen to issue tax anticipation notes?

**4) ACCEPTANCE OF GIFTS, LEGACIES, AND DEVISES**

Shall the Town accept the provisions of NH *RSA 31:19*, providing that any town, during an annual meeting, may adopt an article authorizing indefinitely, until specific rescission of such authority, the Selectmen to accept on behalf of

the Town gifts, legacies, and devises made to the Town in trust for any public purpose, as permitted by this statute?

**5) ACCEPTANCE OF GIFTS OF PERSONAL PROPERTY**

Shall the Town adopt the provisions of *NH RSA 31:95-e*, providing that any town, during an annual meeting, may adopt an article authorizing indefinitely, until specific rescission of such authority, the Selectmen to accept gifts of personal property that may be offered to the Town for any public purpose? The Selectmen must hold a public hearing before accepting such a gift, and the acceptance shall not bind the Town to raise, appropriate, or expend any public funds for the operation, maintenance, repair, or replacement of such equipment.

**6) ACCEPTANCE OF GIFTS OF PERSONAL PROPERTY BY LIBRARIES**

Shall the Town adopt the provisions of *NH RSA 202-A:4-d*, providing that any town, during an annual meeting, may adopt an article authorizing indefinitely, until specific rescission of such authority, the Library Trustees to accept gifts of personal property that may be offered to the Library for any purpose; provided, however, that no acceptance of personal property by the Library Trustees shall be deemed to bind the Town or the Library Trustees to raise, appropriate, or expend any public funds for the operation, maintenance, repair, or replacement of such personal property?

**7) TRANSFER OF TAX LIENS AND SALE OF TAX DEED PROPERTY**

Shall the Town adopt the provisions of *NH RSA 80:80*, providing that any town, during an annual meeting, may adopt an article authorizing indefinitely, until specific rescission of such authority, the Selectmen to dispose of property acquired by Tax Deed by either conveying said property back to its original owner(s) for consideration equal to all associated unpaid property taxes, interest, and expenses, or to sell said property at public auction, or to otherwise dispose of property as justice may require?



Jaffrey's famous landmark, Grand Mount Monadnock  
Photo by Marty Dunn



# **2005 BUDGET**



BUDGET OF THE TOWN/CITY

OF: JAFFREY, NEW HAMPSHIRE

BUDGET FORM FOR TOWNS WHICH HAVE ADOPTED  
THE PROVISION OF RSA 32:14 THROUGH 32:24

Appropriations and Estimates of Revenue for the Ensuing Year January 1, 2005 to December 31, 2005

or Fiscal Year From to

IMPORTANT:

Please read RSA 32:5 applicable to all municipalities.

1. Use this form to list the entire budget in the appropriate recommended and not recommended area. This means the operating budget and all special and individual warrant articles must be posted.

2. Hold at least one public hearing on this budget.

3. When completed, a copy of the budget must be posted with the warrant. Another copy must be placed on file with the Town Clerk, and a copy sent to the Department of Revenue Administration at the above address.

This is to certify that this budget was posted with the warrant on the (date)

BUDGET COMMITTEE

Please sign in ink.


THIS BUDGET SHALL BE POSTED WITH THE TOWN WARRANT

FOR DRA USE ONLY

NH DEPARTMENT OF REVENUE ADMINISTRATION  
MUNICIPAL FINANCE BUREAU  
P.O. BOX 487, CONCORD, NH 03302-0487  
(603) 271-3397

**VERSION #3: Use if you have Collective Bargaining Cost Items & RSA 32:31 Water Costs**

LOCAL GOVERNMENT UNIT:

**JAFFREY**

FISCAL YEAR END

**FY 2005**

Col. A

	RECOMMENDED AMOUNT
1. Total <b>RECOMMENDED</b> by Budget Comm. (See Posted Budget MS7, 27, or 37)	13,915,167
LESS EXCLUSION:	
2. Principal: Long-Term Bonds & Notes	463,164
3. Interest : Long-Term Bonds & Notes	205,639
4. Capital Outlays Funded from Long-Term Bonds & Notes per RSA 33:8 & 33:7-b	7,800,000 -
5. Mandatory Assessment	-
6. Total exclusions (sum of row 2 - 5)	(8,468,803)
7. Amount recommended less recommended exclusion amounts (line 1 less line 6)	5,446,364
8. Line 7 times 10%	544,636
9. Maximum allowable appropriations prior to vote (line 1+8)	14,459,803
10. Collective Bargaining Cost Items, RSA 32:19 & 273-A:1, IV (Complete Col. A prior to meeting & Col. B and Col. C at meeting)	Cost items recommended 60,041
11. Mandatory Water & Waste Treatment Facilities (RSA 32:21). (Complete Col. A prior to meeting & Col. B and Col. C at meeting)	Amount recommended 7,800,000

Col. C

Col. B

(Col. B - A)

	Cost items recommended	Cost items voted	Amt. Voted above recommended
			-
	Amount recommended	Amount voted	Amt. Voted above
			-

**MAXIMUM ALLOWABLE APPROPRIATIONS VOTED**

At meeting, add Line 9 + Column C.

\$ 14,459,803

Line 8 plus any not recommended RSA 32:21 appropriations or collective bargaining cost items or increases to cost items voted is the maximum allowable increase to budget committee's recommended budget. Please enter this amount on the bottom of the posted budget form, MS7, 27, or 37.

Please attach a copy of this completed supplemental schedule to the back of the budget form.

1	2	3	4	5	6	7	8	9
ACCT#	PURPOSE OF APPROPRIATIONS (RSA 32:3, v)	Warr. Art. #	Appropriations Prior Year As Approved by DRA	Actual Expenditures Prior Year	SELECTMEN'S APPROPRIATIONS		BUD COMM'S APPROPRIATIONS	
			XXXXXXX	XXXXXXX	XXXXXXX	XXXXXXX	XXXXXXX	XXXXXXX
					Recommended	Not Recommended	Recommended	Not Recommended
<b>GENERAL GOVERNMENT</b>								
4130-4139	Executive	11	194,590	191,966	204,302	-	204,302	-
4140-4149	Election, Reg. & Vital Statistics	11	71,883	70,421	71,924	-	71,924	-
4150-4151	Financial Administration	11	155,800	160,537	157,638	-	157,638	-
4152	Revaluation of Property	11	22,892	18,972	18,096	-	17,846	(250)
4153	Legal Expense	11	35,002	35,002	35,000	-	35,000	-
4155-4159	Personnel Administration							
4191-4193	Planning & Zoning	11	20,235	19,624	41,463	-	41,063	(400)
4194	General Government Buildings	11	17,423	26,261	19,386	-	19,386	-
4195	Cemeteries	11	19,020	20,060	25,894	-	25,894	-
4196	Insurance		-	-	-	-	-	-
4197	Advertising & Regional Assoc.		-	-	-	-	-	-
4199	Other:		-	-	-	-	-	-
<b>PUBLIC SAFETY</b>								
4210-4214	Police	11	1,014,262	1,034,400	1,108,053	-	1,099,053	(9,000)
4215-4219	Ambulance							
4220-4229	Fire	11	209,172	228,963	241,103	-	241,103	-
4240-4249	Building Inspection	11	43,152	43,426	47,255	-	47,255	-
4290-4298	Emergency Management	11	1,101	-	1,101	-	1,101	-
4299	Other: <b>Prosecution</b>	11	119,911	115,570	126,960	-	126,960	-
<b>AIRPORT/AVIATION CENTER</b>								
4301-4309	Airport Operations		-	-	-	-	-	-
<b>HIGHWAYS &amp; STREETS</b>								
4311	Administration	11	546,554	472,375	537,064	-	537,064	-
4312	Highways & Streets	11	191,901	169,942	211,802	-	208,802	(3,000)
4313	Bridges	11	1,201	500	1,201	-	1,201	-

1	2	3	4	5	6	7	8	9
ACCT#	PURPOSE OF APPROPRIATIONS (RSA 32:3, v)	Warr. Art. #	Appropriations		SELECTMEN'S APPROPRIATIONS		BUD COMM'S APPROPRIATIONS	
			Prior Year As Approved by DRA	Actual Expenditures Prior Year	ENSURING Recommended	FISCAL YEAR Not Recommended	ENSURING Recommended	FISCAL YEAR Not Recommended
HIGHWAYS & STREETS cont.								
4316	Street Lighting	11	36,000	38,972	36,000	-	36,000	-
4317-4319	Other: Parks & Commons	11	19,212	19,202	19,053	-	19,053	-
SANITATION								
4321	Administration	11	145,504	147,459	161,339	-	161,339	-
4323	Solid Waste Collection		-					-
4324	Solid Waste Disposal	11	290,400	303,144	244,400	-	244,400	-
4325	Solid Waste Clean-up		-					-
4326-4329	Sewage Coll. & Disposal & Other	11	687,065	687,021	700,716	-	700,716	-
WATER DISTRIBUTION & TREATMENT								
4331	Administration	11	579,100	575,182	584,401	-	584,401	-
4332	Water Service	11	232,921	228,446	226,172	-	221,172	(5,000)
4335-4339	Water Treatment, Conserv., & Other		-	-	-	-	-	-
ELECTRIC								
4351-4352	Admin. & Generation		-	-	-	-	-	-
4353	Purchase Costs		-	-	-	-	-	-
4354	Electric Equipment Maintenance		-	-	-	-	-	-
4359	Other Electric Costs		-	-	-	-	-	-
HEALTH & WELFARE								
4411	Administration	11	1,887	1,329	21,274	-	6,274	(15,000)
4414	Pest Control	11	700	-	700	-	700	-
4415-4419	Health Agencies & Hosp. & Other							-
4441-4442	Administration & Direct Assistance	11	99,628	101,809	99,897	-	99,897	-
4444	Intergovernmental Welfare Payments		-	-	-	-	-	-
4445-4449	Vendor Payments & Other		-	-	-	-	-	-

1	2	3	4	5	6	7	8	9
ACCT#	PURPOSE OF APPROPRIATIONS (RSA 32:3, v)	Warr. Art. #	Appropriations Prior Year As Approved by DRA	Actual Expenditures Prior Year	SELECTMEN'S APPROPRIATIONS ENSURING FISCAL YEAR Recommended	Not Recommended	BUD COMMS APPROPRIATIONS ENSURING FISCAL YEAR Recommended	Not Recommended
<b>CULTURE &amp; RECREATION</b>								
4520-4529	Parks & Recreation	11	205,784	210,347	213,432	-	213,432	XXXXXXX
4550-4559	Library	11	211,884	217,151	219,362	-	227,862	8,500
4583	Patriotic Purposes	11	1,000	1,603	1,000	-	1,000	-
4589	Other: <b>Recreation Fund</b>	11	81,635	78,082	89,069	-	89,069	-
<b>CONSERVATION</b>								
4611-4612	Admini. & Purchase of Nat. Resources		-	-	-	-	-	XXXXXXX
4619	Other Conservation	11	200	200	200	-	1	(199)
4631-4632	REDEVELOPMENT & HOUSING		-	-	-	-	-	-
4651-4659	ECONOMIC DEVELOPMENT	11	24,388	24,898	27,012	-	27,012	-
<b>DEBT SERVICE</b>								
4711	Principal - Long Term Bonds & Notes	11	134,302	134,302	134,302	-	134,302	-
4721	Interest - Long Term Bonds & Notes	11	77,514	77,514	68,094	-	68,094	-
4723	Interest on Tax Anticipation Notes	11	20,000	2,896	15,000	-	15,000	-
4790-4799	Other Debt Service					-		-
<b>CAPITAL OUTLAY</b>								
4901	Land & Improvements					-		-
4902	Machinery, Vehicles & Equipment	11			13,000	-	13,000	-
4903	Buildings & Improvements					-		-
4909	Improvements Other Than Buildings	11	275,000	248,079	225,000	-	225,000	-
<b>OPERATING TRANSFERS OUT</b>								
4912	To Special Revenue Fund		-	-	-	-	-	-
4913	To Capital Projects Fund		-	-	-	-	-	-
4914	To Enterprise Fund		-	-	-	-	-	-
	Sewer -		-	-	-	-	-	-
	Water -		-	-	-	-	-	-

MS-7

Budget-Town/City of Town of JAFFREY

FY 2005

1	2	3	4	5	6	7	8	9
ACCT#	PURPOSE OF APPROPRIATIONS (RSA 32:3, v)	Warr. Art. #	Appropriations Prior Year As Approved by DRA	Actual Expenditures Prior Year	SELECTMEN'S APPROPRIATIONS		BUD COMM'S APPROPRIATIONS	
					ENSURING Recommended	FISCAL YEAR Not Recommended	ENSURING Recommended	FISCAL YEAR Not Recommended
OPERATING TRANSFERS OUT cont.								
	Electric -		XXXXXXXXXX	XXXXXXXXXX	XXXXXXXXXX	XXXXXXXXXX	XXXXXXXXXX	XXXXXXXXXX
	Airport -							-
4915	To Capital Reserve Fund							-
4916	To Exp. Trust Fund - except #4917							-
4917	To Health Maint. Trust Funds							-
4918	To Nonexpendable Trust Funds							-
4919	To Agency Funds							-
SUBTOTAL 1			5,788,223	5,705,656	5,947,665	-	5,923,316	(24,349)

If you have a line item of appropriations from more than one warrant article, please use the space below to identify the make-up of the line total for the ensuing year.

Account #	Warr. Art. #	Amount	Account #	Warr. Art. #	Amount

\$ -





**MS-7      Budget - Town of JAFFREY    FY 2005**

1		2	3	4	5	6
ACCT#		SOURCE OF REVENUE	WARR. ART.#	ESTIMATED REVENUES PRIOR YEAR	ACTUAL REVENUES PRIOR YEAR	ESTIMATED REVENUES ENSUING YEAR
<b>TAXES</b>				XXXXXXXXXX	XXXXXXXXXX	XXXXXXXXXX
3120	Land Use Change Taxes	11		16,000	18,580	15,000
3180	Resident Taxes			-	-	-
3185	Timber Taxes	11		10,000	20,634	15,000
3186	Payment in Lieu of Taxes	11		6,000	6,000	6,000
3187	Gravel Excavation Tax	11		3,000	2,611	3,000
3189	Boat Taxes	11		9,000	9,834	9,000
3190	Interest & Penalties on Delinq. Taxes	11		45,000	48,759	50,000
	Inventory Penalties			-	-	-
<b>LICENSES, PERMITS &amp; FEES</b>				XXXXXXXXXX	XXXXXXXXXX	XXXXXXXXXX
3211	Business Licenses & Permits	11		2,000	1,506	2,000
3220	Motor Vehicle Permit Fees	11		775,000	806,731	800,000
3230	Building Permits	11		15,000	15,911	20,000
3290	Other Licenses, Permits & Fees	11		24,000	48,610	24,000
3311-3319	FROM FEDERAL GOVERNMENT	11		-	-	-
<b>FROM STATE</b>				XXXXXXXXXX	XXXXXXXXXX	XXXXXXXXXX
3351	Shared Revenues	11		64,169	64,169	63,000
3352	Meals & Rooms Tax Distribution	11		187,198	187,198	186,000
3353	Highway Block Grant	11		136,078	136,078	145,919
3354	Water Pollution Grant:	11		65,294	65,294	61,046
3355	Housing & Community Development			-		
3356	State & Federal Forest Land Reimburse	11		443	443	443
3357	Water Grant (WSI)			-	-	
3359	Other (Witness Fees/Misc)	11		10,000	10,480	10,000
3379	FM OTHER GOVTS: Reg. Prosecutor	11		53,960	51,794	56,968
<b>CHARGES FOR SERVICES</b>						
3401-3406	Income from Departments	11		55,000	99,035	70,000
3409	Other Charges			-	-	-
<b>MISCELLANEOUS REVENUES</b>				XXXXXXXXXX	XXXXXXXXXX	XXXXXXXXXX
3501	Sale of Municipal Property	11		-	-	
3502	Interest on Investments	11		5,000	5,359	10,000
3503-3509	Other: Rents, Fines, Ins., Misc Revenues	11		10,000	39,111	13,000
<b>INTERFUND OPERATING TRANSFER IN</b>				XXXXXXXXXX	XXXXXXXXXX	XXXXXXXXXX
3912	Fm Special Revenue Funds: REC	11		81,635	78,734	
3913	From Capital Projects Funds			-	-	

**MS-7      Budget - Town of JAFFREY    FY 2005**

1	2	3	4	5	6
ACCT#	SOURCE OF REVENUE	WARR. ART.#	ESTIMATED REVENUES PRIOR YEAR	ACTUAL REVENUES PRIOR YEAR	ESTIMATED REVENUES ENSUING YEAR
<b>INTERFUND OPERATING TRANSFERS IN Cont.</b>			<b>XXXXXXXXXX</b>	<b>XXXXXXXXXX</b>	<b>XXXXXXXXXX</b>
3914	From Enterprise Funds				
	Sewer - (Offset)    SPECIAL REV.	11	638,094	659,815	654,931
	Water - (Offset)	11	812,021	829,633	805,573
	Electric - (Offset)		-	-	
	Airport - (Offset)		-	-	
3915	From Capital Reserve Funds		350,000	350,000	
3916	From Trust & Agency Funds    & LIB	11	67,000	53,385	70,000
<b>OTHER FINANCING SOURCES</b>			<b>XXXXXXXXXX</b>	<b>XXXXXXXXXX</b>	<b>XXXXXXXXXX</b>
3934	Proc. From Long Term Bonds & Notes	3,4,5	300,000	300,000	7,800,000
	Amts VOTED from F/B ("Surplus")		290,000	290,000	
	Fund Balance ("Surplus") to Reduce Taxes				
<b>TOTAL ESTIMATED REVENUE &amp; CREDITS</b>			<b>4,030,892</b>	<b>4,199,704</b>	<b>10,890,880</b>

**\*\* BUDGET SUMMARY \*\***

	PRIOR YEAR ADOPTED BUDGET	SELECTMEN'S Recommended Budget	BUDGET COMMITTEE Recommended Budget
SUBTOTAL 1 Appropriations Recommended (from page 5)	5,788,223	5,947,665	5,923,316
SUBTOTAL 2 Special Warrant Articles Recommended (page 6)	959,960	7,991,851	7,991,851
SUBTOTAL 3 "Individual" Warrant Articles Recommended (6)	-	-	-
<b>TOTAL Appropriations Recommended</b>	<b>6,748,183</b>	<b>13,939,516</b>	<b>13,915,167</b>
Less: Amount of Estimated Revenues & Credits (from above)	(4,030,892)	(10,890,880)	(10,890,880)
<b>Estimated Amount of Taxes to be Raised</b>	<b>\$        2,717,291</b>	<b>\$        3,048,636</b>	<b>\$        3,024,287</b>

Maximum Allowable Increase to Budget Committee's Recommended Budget per RSA 32:18:  
(See Supplemental Schedule With 10% Calculation)

\$        14,459,803

# **FINANCIAL REPORTS**



## Vachon, Clukay & Co., PC

*Certified Public Accountants*

45 Market Street  
Manchester, New Hampshire 03101  
(603) 622-7070  
FAX: 622-1452

### INDEPENDENT AUDITOR'S REPORT

To the Board of Selectmen  
Town of Jaffrey, New Hampshire

We have audited the accompanying general purpose financial statements of the Town of Jaffrey, New Hampshire for the year ended December 31, 2003, as listed in the table of contents. These general purpose financial statements are the responsibility of the Town of Jaffrey, New Hampshire's management. Our responsibility is to express an opinion on these general purpose financial statements based on our audit.

We conducted our audit in accordance with auditing standards generally accepted in the United States of America and the standards applicable to financial audits contained in *Government Auditing Standards*, issued by the Comptroller General of the United States. Those standards require that we plan and perform the audit to obtain reasonable assurance about whether the basic financial statements are free of material misstatement. An audit includes examining, on a test basis, evidence supporting the amounts and disclosures in the basic financial statements. An audit also includes assessing the accounting principles used and significant estimates made by management, as well as evaluating the overall basic financial statement presentation. We believe that our audit provides a reasonable basis for our opinion.

As more fully described in Note 1, the general purpose financial statements referred to above do not include the financial statements of the General Fixed Asset Account Group, which should be included to conform with accounting principles generally accepted in the United States of America. The amount that should be recorded in the General Fixed Asset Account Group is not known.


As described in Note 1, the Town has recognized tax revenues of \$310,169 in its General Fund which were not be received in cash within sixty days of year end as required by accounting principles generally accepted in the United States of America (GASB Interpretation 3). Town officials believe, and we concur, that the application of this accounting principle, which would result in a decrease in the General Fund balance from \$390,896 to \$80,727, would give a misleading impression of the Town's ability to meet its current and future obligations.

In our opinion, except for the effect on the general purpose financial statements of the omission described in the third paragraph, the general purpose financial statements referred to in the first paragraph present fairly, in all material respects, the financial position of the Town of Jaffrey, New Hampshire as of December 31, 2003, and the results of its operations for the year then ended in conformity with accounting principles generally accepted in the United States of America.

## AUDIT REPORT

In accordance with *Government Auditing Standards*, we have also issued our report dated April 2, 2004 on our consideration of the Town's internal control over financial reporting and on our tests of its compliance with certain provisions of laws, regulations, contracts, and grants. That report is an integral part of an audit performed in accordance with *Government Auditing Standards* and should be read in conjunction with this report in considering the results of our audit.

The accompanying schedule of expenditures of federal awards is presented for purposes of additional analysis as required by U.S. Office of Management and Budget Circular A-133, *Audits of States, Local Governments, and Non-Profit Organizations*, and is not a required part of the basic financial statements. The combining financial statements listed as schedules in the table of contents are presented for purposes of additional analysis and are not a required part of the basic financial statements of the Town of Jaffrey, New Hampshire. Such information has been subjected to the auditing procedures applied in the audit of the basic financial statements and, in our opinion, is fairly presented in all material respects, in relation to the basic financial statements taken as a whole.

A handwritten signature in cursive script that reads "Vachon, Pluhay & Co., PC".

April 2, 2004

# AUDIT REPORT

**EXHIBIT A**  
**TOWN OF JAFFREY, NEW HAMPSHIRE**  
 Combined Balance Sheet - All Fund Types and Account Groups  
 December 31, 2003

	Governmental Fund Types			Proprietary Fund Types	Fiduciary Fund Types	Account Group	Totals	
	General	Special Revenue	Capital Projects	Water	Trust & Agency	General Long-Term Debt	2003	2002
<b>ASSETS</b>								
Cash and cash equivalents	\$ 1,446,555	\$ 20,498			\$ 182,475		\$ 1,649,528	\$ 2,102,520
Investments	1,070,178	644,120			3,693,404		5,407,702	3,942,974
Receivables:								
Taxes, net	500,344			\$ 252,508			500,344	536,394
Other	4,011	195,859					452,378	467,491
Due from other governments	36,776		\$ 431,831	817,089			1,285,696	1,055,672
Due from other funds	908,038	794,454		675,363	30,000		2,407,855	2,339,540
Prepaid expenses	31,907						31,907	31,612
Inventory				34,980			34,980	44,000
Tax decided property							735	47,656
Property, plant and equipment, net	735			4,144,755			4,144,755	3,927,847
Amount to be provided for retirement of general obligation debt								
<b>Total Assets</b>	<b>\$ 3,998,544</b>	<b>\$ 1,654,931</b>	<b>\$ 431,831</b>	<b>\$ 5,924,695</b>	<b>\$ 3,902,879</b>	<b>\$ 3,534,928</b>	<b>\$ 19,447,808</b>	<b>\$ 18,144,102</b>
<b>LIABILITIES AND FUND BALANCES</b>								
<b>Liabilities:</b>								
Accounts payable	\$ 23,086	\$ 14,497	\$ 2,146	\$ 24,343			\$ 64,072	\$ 403,163
Retainage payable			4,982	15,496			20,478	10,000
Accrued expenses	14,520			49,800			64,320	163,266
Due to other governments	2,013,184				\$ 534,641		2,547,825	1,780,758
Due to other funds	1,469,818	4,406	797,780	76,676	59,175		2,407,855	2,339,540
Due to others					77,475		77,475	308,567
Deferred revenue	18,901	397		403			19,701	10,485
Deposits	29,880						29,880	9,066
General obligation debt payable				2,950,352			2,693,419	5,151,880
Other long-term obligations							537,509	1,034,282
Estimated liability for landfill postclosure care costs								
<b>Total Liabilities</b>	<b>\$ 3,569,389</b>	<b>\$ 19,300</b>	<b>\$ 804,908</b>	<b>\$ 3,117,070</b>	<b>\$ 671,291</b>	<b>\$ 3,534,928</b>	<b>\$ 11,716,886</b>	<b>\$ 11,731,006</b>
<b>Fund Equity:</b>								
Contributed Capital								
Retained earnings				1,899,473			1,599,473	1,619,891
Fund Balances (Deficit):				1,208,152			1,208,152	1,008,534
Reserved for endowments								
Reserved for encumbrances					2,624,093		2,624,093	2,250,584
Reserved for tax decided property	37,524						37,524	712
Unreserved:								
Designated		5,000					735	47,656
Undesignated	390,896	1,630,631	(373,077)				397,001	297,024
<b>Total Fund Equity</b>	<b>\$ 429,155</b>	<b>\$ 1,635,631</b>	<b>\$ (373,077)</b>	<b>\$ 2,807,625</b>	<b>\$ 3,231,588</b>	<b>\$ -</b>	<b>\$ 1,863,944</b>	<b>\$ 1,188,695</b>
<b>Total Liabilities and Fund Equity</b>	<b>\$ 3,998,544</b>	<b>\$ 1,654,931</b>	<b>\$ 431,831</b>	<b>\$ 5,924,695</b>	<b>\$ 3,902,879</b>	<b>\$ 3,534,928</b>	<b>\$ 19,447,808</b>	<b>\$ 18,144,102</b>

See notes to financial statements

# AUDIT REPORT

## EXHIBIT B

### TOWN OF JAFFREY, NEW HAMPSHIRE

Combined Statement of Revenues, Expenditures and Changes in Fund Balances

All Governmental and Similar Trust Fund Types

For the Year Ended December 31, 2003

	Governmental Fund Types			Fiduciary Fund Types	Total (Memorandum Only)	
	General	Special Revenue	Capital Projects	Expendable Trusts	2003	2002
<b>Revenues:</b>						
Taxes	\$ 2,641,783	\$ 156,439			\$ 2,798,222	\$ 2,852,746
Licenses and permits	816,626				816,626	775,761
Intergovernmental revenues	590,009	62,367	\$ 1,211,734		1,864,110	683,475
Charges for service	54,546	659,141			713,687	722,990
Miscellaneous revenues	102,704	162,105		\$ 6,532	271,341	88,882
Total Revenues	<u>4,205,668</u>	<u>1,040,052</u>	<u>1,211,734</u>	<u>6,532</u>	<u>6,463,986</u>	<u>5,123,854</u>
<b>Expenditures:</b>						
Current:						
General government	531,221				531,221	532,542
Public safety	1,411,101	11,215			1,422,316	1,368,635
Highways and streets	771,914				771,914	672,649
Sanitation	385,424	365,089			750,513	690,113
Health	41,325				41,325	44,877
Welfare	95,041				95,041	94,893
Culture and recreation	410,452	95,966	628		507,046	486,371
Redevelopment and housing			211,106		211,106	
Economic development	19,119	66,940			86,059	72,725
Debt service	142,510	210,127			352,637	394,812
Capital outlay	429,572	26,257	903,766	11,555	1,371,150	2,894,348
Total Expenditures	<u>4,237,679</u>	<u>775,594</u>	<u>1,115,500</u>	<u>11,555</u>	<u>6,140,328</u>	<u>7,251,965</u>
Excess of Revenues Over (Under)						
Expenditures	<u>(32,011)</u>	<u>264,458</u>	<u>96,234</u>	<u>(5,023)</u>	<u>323,658</u>	<u>(2,128,111)</u>
Other Financing Sources (Uses):						
Proceeds of long-term debt			440,110		440,110	617,106
Operating transfers in	54,175	12,623		105,000	171,798	230,425
Operating transfers out	<u>(152,675)</u>	<u>(25,000)</u>			<u>(177,675)</u>	<u>(220,850)</u>
Total Other Financing Sources (Uses)-Net	<u>(98,500)</u>	<u>(12,377)</u>	<u>440,110</u>	<u>105,000</u>	<u>434,233</u>	<u>626,681</u>
Excess of Revenues and Other Sources Over						
Expenditures and Other Uses	<u>(130,511)</u>	<u>252,081</u>	<u>536,344</u>	<u>99,977</u>	<u>757,891</u>	<u>(1,501,430)</u>
Fund Balance - January 1,	559,666	1,383,550	(909,421)	292,024	1,325,819	2,827,249
Fund Balance (Deficit) - December 31	<u>\$ 429,155</u>	<u>\$ 1,635,631</u>	<u>\$ (373,077)</u>	<u>\$ 392,001</u>	<u>\$ 2,083,710</u>	<u>\$ 1,325,819</u>

See notes to financial statements

# AUDIT REPORT

## EXHIBIT C TOWN OF JAFFREY, NEW HAMPSHIRE

Combined Statement of Revenues, Expenditures and Changes in Fund Balances  
Budgetary Basis - Budget and Actual - General and Special Revenue Funds  
For the Year Ended December 31, 2003

	General Fund			Special Revenue Funds			Totals (Memorandum Only)		
	Budget	Actual	Variance Favorable (Unfavorable)	Budget	Actual	Variance Favorable (Unfavorable)	Budget	Actual	Variance Favorable (Unfavorable)
<b>Revenues:</b>									
Taxes	\$ 2,655,579	\$ 2,641,783	\$ (13,796)				\$ 2,655,579	\$ 2,641,783	\$ (13,796)
Licenses and permits	756,000	816,626	60,626				756,000	816,626	60,626
Intergovernmental revenues	579,802	564,928	(14,874)				631,954	617,080	(14,874)
Charges for service	55,000	54,546	(454)	\$ 52,152	\$ 52,152	\$ -	496,662	713,687	162,025
Miscellaneous revenues	128,000	102,704	(25,296)	8,000	6,684	(1,316)	136,000	109,388	(26,612)
Total Revenues	4,174,381	4,180,587	6,206	556,814	717,977	161,163	4,731,195	4,898,564	167,369
<b>Expenditures:</b>									
Current:									
General government	512,277	531,221	(18,944)				512,277	531,221	(18,944)
Public safety	1,359,037	1,419,394	(60,357)				1,359,037	1,419,394	(60,357)
Highways and streets	770,560	771,914	(1,354)				770,560	771,914	(1,354)
Sanitation	358,646	385,424	(26,778)				682,498	750,513	(68,015)
Health	42,038	41,325	713	323,852	365,089	(41,237)	42,038	41,325	713
Welfare	97,858	95,041	2,817				97,858	95,041	2,817
Culture and recreation	405,172	410,452	(5,280)				496,188	490,251	5,937
Economic development	24,594	19,119	5,475	91,016	79,799	11,217	24,594	19,119	5,475
Debt service	161,147	142,510	18,637	137,946	137,946	-	299,093	280,456	18,637
Capital outlay	437,000	433,010	3,990	16,000	9,284	6,716	453,000	442,294	10,706
Total Expenditures	4,168,329	4,249,410	(81,081)	568,814	592,118	(23,304)	4,737,143	4,841,528	(104,385)
Excess of Revenues Over (Under) Expenditures	6,052	(68,823)	(74,875)	(12,000)	125,859	137,859	(5,948)	57,036	62,984
Other Financing Sources (Uses):									
Operating transfers in	54,900	54,175	(725)				54,900	54,175	(725)
Operating transfers out	(152,675)	(152,675)	-				(152,675)	(152,675)	-
Total Other Financing Sources (Uses)	(97,775)	(98,500)	(725)	-	-	-	(97,775)	(98,500)	(725)
Excess of Revenues and Other Sources Over (Under) Expenditures and Other Uses	(91,723)	(167,323)	(75,600)	(12,000)	125,859	137,859	(103,723)	(41,464)	62,259
Fund Balances - January 1 - Budgetary Basis	558,954	558,954	-	843,807	843,807	-	1,402,761	1,402,761	-
Fund Balances - December 31 - Budgetary Basis	\$ 467,231	\$ 391,631	\$ (75,600)	\$ 831,807	\$ 969,666	\$ 137,859	\$ 1,299,038	\$ 1,361,297	\$ 62,259

See notes to financial statements



# AUDIT REPORT

## EXHIBIT D

### TOWN OF JAFFREY, NEW HAMPSHIRE

Combined Statement of Revenues, Expenses and Changes in Retained Earnings/Fund Balances

All Proprietary Fund Types and Similar Trust Funds

For the Year Ended December 31, 2003

	Proprietary Fund Types	Fiduciary Fund Types	Totals (Memorandum Only)
	Water Fund	Non- Expendable Trust Funds	
Operating Revenues:			
Charges for service	\$ 820,476		\$ 820,476
Intergovernmental revenue	14,275		14,275
Miscellaneous revenue	676		676
Investment income		\$ 260,876	260,876
Total Operating Revenues	<u>835,427</u>	<u>260,876</u>	<u>1,096,303</u>
Operating Expenses:			
Personal services	204,232		204,232
Contractual services	121,472	21,692	143,164
Materials and Supplies	61,038		61,038
Utilities	50,702		50,702
Depreciation	149,637		149,637
Total Operating Expenses	<u>587,081</u>	<u>21,692</u>	<u>608,773</u>
Net Operating Income (Loss)	<u>248,346</u>	<u>239,184</u>	<u>487,530</u>
Non-Operating Revenues (Expenses):			
Interest, net	(136,957)		(136,957)
Bequests	-	183,349	183,349
Total Non-Operating Revenues (Expenses)	<u>(136,957)</u>	<u>183,349</u>	<u>46,392</u>
Net income (loss) before Operating Transfers	<u>111,389</u>	<u>422,533</u>	<u>533,922</u>
Operating Transfers:			
Operating transfers in	22,925		22,925
Operating transfers out		(41,798)	(41,798)
Total Operating Transfers	<u>22,925</u>	<u>(41,798)</u>	<u>(18,873)</u>
Net income (loss)	<u>134,314</u>	<u>380,735</u>	<u>515,049</u>
Add depreciation on plant assets acquired by grants externally restricted for capital acquisitions that reduces contributed capital	<u>65,304</u>		<u>65,304</u>
Increase (Decrease) in Retained Earnings/ Fund Balance	199,618	380,735	580,353
Retained Earnings/Fund Balances January 1,	<u>1,008,534</u>	<u>2,458,852</u>	<u>3,467,386</u>
Retained Earnings/Fund Balances December 31	<u>\$ 1,208,152</u>	<u>\$ 2,839,587</u>	<u>\$ 4,047,739</u>

See notes to financial statements

# AUDIT REPORT

**EXHIBIT E**  
**TOWN OF JAFFREY, NEW HAMPSHIRE**  
 Combined Statement of Cash Flows  
 All Proprietary Fund Types and Similar Trust Funds  
 For the Year Ended December 31, 2003

	Proprietary Fund Type	Fiduciary Fund Types	Totals (Memorandum Only)
	Water Fund	Non- Expendable Trust Funds	
Cash Flows from Operating Activities:			
Cash received from services	\$ 906,431		\$ 906,431
Cash received on trust investments		\$ 62,145	62,145
Cash paid to suppliers and employees	(500,547)	(30,192)	(530,739)
Net Cash Provided by Operating Activities	405,884	31,953	437,837
Cash Flows from noncapital Financing Activities:			
Transfer from other funds	22,925		22,925
Transfer to other funds		(41,798)	(41,798)
Net Cash Provided by Noncapital Financing Activities	22,925	(41,798)	(18,873)
Cash Flows from Capital and Related Financing Activities:			
Principal paid on long-term debt	(197,415)		(197,415)
Interest paid on long-term debt	(147,054)		(147,054)
Acquisition of fixed assets	(366,545)		(366,545)
Capital contributions	44,886		44,886
Bequests		183,349	183,349
Net Cash Provided (Used) by Capital and Related Financing Activities	(666,128)	183,349	(482,779)
Cash Flows from Investing Activities:			
Net increase in investment securities		(368,978)	(368,978)
Interest on investments	6,660		6,660
Net Cash Provided by Investing Activities	6,660	(368,978)	(362,318)
Net Increase (Decrease) in Cash and Cash Equivalents	(230,659)	(195,474)	(426,133)
Cash and Cash Equivalents, January 1	829,346	255,193	1,084,539
Cash and Cash Equivalents, December 31	\$ 598,687	\$ 59,719	\$ 658,406
Reconciliation of Net Operating Income (Loss) to Net Cash Provided by Operating Activities:			
Net Operating Income	\$ 248,346	\$ 239,184	\$ 487,530
Adjustments to Reconcile Net Operating Income to Net Cash Provided by Operating Activities:			
Depreciation	149,637		149,637
Unrealized gain on investments		(198,731)	(198,731)
Change in assets and liabilities:			
(Increase) in accounts receivable	9,977		9,977
(Increase) in inventory	9,020		9,020
Decrease in due from other governments	61,642		61,642
Increase in accounts payable	(87,619)		(87,619)
Increase in deferred revenue	(615)		(615)
Increase in retainage payable	15,496		15,496
(Decrease) in due to other funds		(8,500)	(8,500)
Net Cash Provided by Operating Activities	\$ 405,884	\$ 31,953	\$ 437,837
Noncash Transactions Affecting Financial Position:			
Amortization of contributions in aid	\$ 65,304		\$ 65,304
Unrealized gain on investments	-	\$ (198,731)	(198,731)
Total Noncash Transactions Affecting Financial Position	\$ 65,304	\$ (198,731)	\$ (133,427)

See notes to financial statements

# TRUST FUNDS REPORT



## Town of Jaffrey, Common Fund MS-9 2004

PRINCIPAL - ACCT # 5850910910										INCOME - ACCT # 5850910910										TOTAL PRINCIPAL & INCOME DEC
DATE	TRUST NAME	PURPOSE	HOW INVTD	BALANCE PRINCIPAL 01/01/04	NEW FUNDS	YTD TOTALS		BALANCE PRINCIPAL YEAR END DEC	BALANCE INCOME 01/01/04	NET INCOME	TRANS / EXPEND	BALANCE INCOME YEAR END DEC								
1981	H & A MORGAN	Scholarship	Stock & Bonds	27,952.06	0.00	1,062.81	(600.00)	28,414.87	1,717.51	1,035.45	(1,400.00)	1,352.96	29,767.83							
1987	JOHN J MORGAN	Scholarship	Stock & Bonds	27,952.06	0.00	1,062.93	(800.00)	29,014.98	1,766.56	1,044.17	(800.00)	2,010.73	31,025.71							
1988	ETHEL DESCHERES	Scholarship	Stock & Bonds	8,181.45	0.00	311.03	(450.00)	8,492.48	367.49	299.89	0.00	687.38	8,709.86							
1988	STRATTON	Scholarship	Stock & Bonds	123,994.33	0.00	4,714.91	(1,000.00)	127,709.24	2,690.39	4,617.36	(2,000.00)	5,307.75	133,016.99							
1988	DURANT - LIBRARY	Library	Stock & Bonds	229,063.78	0.00	8,710.96	0.00	237,774.33	578.86	8,566.84	(8,461.89)	673.80	238,448.13							
1988	RALPH ROYTON	Library	Stock & Bonds	8,238.32	0.00	313.28	0.00	8,551.59	20.82	307.75	(206.61)	121.95	8,673.55							
1987	JULIE BRADLEY	Library	Stock & Bonds	3,666.67	0.00	139.43	0.00	3,806.11	9.27	136.97	(91.96)	54.28	3,890.38							
1987	JOEL PARKER	Library	Stock & Bonds	23,136.30	0.00	879.80	0.00	24,016.10	58.47	864.27	(580.25)	342.49	24,358.59							
1987	SUSAN S CLAY	Library	Stock & Bonds	12,531.83	0.00	476.55	0.00	13,008.38	31.67	468.14	(314.29)	185.51	13,193.89							
1987	LEONARD ALLEN	Library	Stock & Bonds	858.57	0.00	32.65	0.00	891.22	2.17	32.07	(21.53)	12.71	903.93							
1988	ALICE K DUNCAN	Library	Stock & Bonds	1,708.09	0.00	64.95	0.00	1,773.04	4.31	63.81	(42.83)	25.29	1,798.33							
1988	AMOS FORTUNE	Music	Stock & Bonds	16,206.49	301.00	616.34	20.00	17,143.83	1,656.06	613.32	0.00	2,269.38	19,413.21							
1988	LUCI CILLI	Music	Stock & Bonds	67,972.29	0.00	2,584.77	0.00	70,557.06	2,380.84	2,539.15	(2,375.00)	2,544.99	73,102.05							
1988	WARREN	Music	Stock & Bonds	6,800.83	0.00	258.61	0.00	7,059.45	231.68	254.05	(225.00)	260.73	7,300.17							
1988	CONANT INDIGENT	Music	Stock & Bonds	9,191.64	0.00	349.53	0.00	9,541.17	308.82	343.36	(300.00)	352.18	9,893.35							
1988	BADGER TRUST	Music	Stock & Bonds	391,039.41	0.00	14,869.96	0.00	405,909.37	12,530.35	14,607.55	(12,525.00)	14,612.90	420,522.27							
1988	CUTLER CEMETERY	Cemetery	Stock & Bonds	28,863.20	0.00	1,097.57	0.00	29,960.77	989.12	1,078.20	(975.00)	1,092.33	31,053.10							
1988	CONANT CEMETERY	Cemetery	Stock & Bonds	191,936.32	710.00	7,298.85	0.00	199,945.18	10,321.94	7,181.89	(7,592.88)	9,910.95	209,856.13							
1988	OLD BURYING GROUND	Cemetery	Stock & Bonds	53,534.77	0.00	2,035.75	0.00	55,570.53	1,927.52	1,999.83	(1,925.00)	2,002.35	57,572.88							
1988	PHILIPS CEMETERY	Cemetery	Stock & Bonds	16,899.73	0.00	642.64	0.00	17,542.37	589.84	631.30	(580.00)	641.14	18,183.51							
1988	BAPTIST CEMETERY	Cemetery	Stock & Bonds	1,323.72	0.00	50.34	0.00	1,374.06	44.99	49.45	(45.00)	49.44	1,423.50							
1988	WILLIA CATHEN	Music	Stock & Bonds	17,540.69	0.00	667.02	0.00	18,207.70	10,611.84	655.24	0.00	11,267.09	29,474.79							
1988	ARTHUR DANIELS	Religious	Stock & Bonds	83,003.66	0.00	3,156.36	0.00	86,160.02	60,676.02	3,100.66	0.00	63,776.68	149,936.70							
1988	DURANT - SCHOOL	Religious	Stock & Bonds	457,983.80	0.00	17,415.64	0.00	475,399.44	107,913.05	17,048.30	(4,536.50)	120,484.85	595,884.29							
1988	CONANT HIGH	Religious	Stock & Bonds	12,313.28	0.00	488.23	0.00	12,801.51	12,483.99	459.07	0.00	12,943.96	25,725.47							
1988	GEORGE GORDON	Religious	Stock & Bonds	73,670.36	0.00	2,427.03	0.00	76,092.96	2,427.03	2,851.88	(2,427.03)	2,851.88	81,934.84							
1988	ALICE POOLE	Music	Stock & Bonds	266,585.86	0.00	10,137.40	0.00	276,723.26	1,949.78	9,969.50	(8,460.22)	3,448.06	280,171.32							
1988	CONANT REPAIR - MTGHOUSE	Music	Stock & Bonds	1,740.36	775.00	65.84	(2,581.20)	(0.00)	1,221.90	13.66	(1,235.56)	(0.00)	(0.01)							
1988	SHATUCK PARK	Music	Stock & Bonds	1,693.35	0.00	64.39	0.00	1,757.74	1,548.53	63.26	0.00	1,611.78	3,369.53							
1988	TOLEMAN TRUST	Music	Stock & Bonds	11,776.71	0.00	447.83	0.00	12,224.54	3,939.61	439.93	0.00	4,379.53	16,604.08							
1988	DOWNTOWN PLANTING	Music	Stock & Bonds	3,954.46	800.00	150.53	0.00	4,904.98	195.48	165.27	(229.82)	130.94	5,035.92							
2002	HENRY & MARE BELLETTE	Scholarship	Stock & Bonds	175,856.47	0.00	6,686.30	(5,000.00)	177,542.77	2,743.17	6,466.58	(1,000.00)	8,239.75	185,782.52							
				2,357,170.86	2,586.00	89,918.37	(7,184.17)	2,442,391.06	243,939.06	88,038.07	(58,351.37)	273,625.75	2,716,016.81							

TRUST FUNDS REPORT



Town of Jaffrey, Other Funds  
MS-9 2004

DATE	TRUST NAME	PURPOSE	HOW INVTD	PRINCIPAL - ACCT # 5850911310				INCOME - ACCT # 5850911310				TOTAL PRINCIPAL & INCOME DEC
				BALANCE PRINCIPAL 01/01/04	NEW FUNDS	YTD TOTALS GAIN / LOSS	EXPEND	BALANCE PRINCIPAL YEAR END DEC	BALANCE INCOME 01/01/04	NET INCOME	TRANS / EXPEND	
1978	TENNIS COURTS	Resurfacing	State & Local	8,834.97	0.00	1.88	0.00	8,836.65	6,215.00	168.43	0.00	15,220.08
1991	HISTORIC DISTRICT	Historic Restoration	State & Local	1,692.38	0.00	0.32	0.00	1,692.70	285.93	32.26	0.00	2,010.89
1991	SAU 47 - REAL ESTATE	School Property	State & Local	28,010.53	0.00	0.61	(24,756.41)	3,215.73	15,089.05	61.29	(15,069.05)	3,277.02
1991	SAU 47 - BUILDING MAINT	Maintenance	State & Local	78,200.00	0.00	14.91	750.00	78,964.90	57.82	1,498.60	0.00	80,521.32
1999	SAU 47 - TEACHER'S RETIREMENT	Retirement	State & Local	34,561.69	0.00	0.47	(32,075.67)	2,486.49	110.33	47.39	(110.33)	2,533.89
1991	MEETING HOUSE FUND	Repairs & Maintenance	State & Local	15,369.16	275.00	2.89	(43.80)	15,603.25	241.51	310.83	1,935.56	18,091.16
1996	SCHOOL DIST EXP FUND	Parkways	State & Local	0.00	0.00	0.00	0.00	0.00	0.00	0.00	0.00	0.00
1999	CHAMPIONSHIP FUND	Athletic & Academic	State & Local	4,044.10	0.00	0.77	0.00	4,044.87	300.38	77.10	0.00	4,422.35
2000	GRAVESTONE RESTORATION	Gravestone Restoration	State & Local	4,707.85	500.00	0.99	(2,940.00)	2,268.84	78.76	68.83	0.00	2,416.43
1996	PLANNING BOARD	Town Projects	State & Local	1,557.72	0.00	0.30	0.00	1,558.01	54.14	29.70	0.00	1,641.85
1998	TOWN CLOCK	Clock Restoration	State & Local	9,482.73	4,500.00	2.67	(2,492.00)	11,493.40	340.14	240.82	(401.50)	11,672.86
				186,461.11	5,265.00	25.62	(61,616.88)	130,164.85	22,773.05	2,535.25	(13,665.32)	141,807.83


**MS - 10 Jaffrey Common Trust Funds, January 2004 - December 2004**

Shares 1/1 12/31	Description of Investment	Balance Begin. of Year	Purchases	Proceeds from Sales	Gain / ( Loss from Sales	Adjust. to Book Value	Balance End of Year	Income During Year	Beginning Market Value	Year End Market Value
<b>Money Market Funds</b>										
59,127.45	86,410.88 DAILY INCOME MMT FUND 032	59,127.45	227,579.50	200,296.07	0.00	0.00	86,410.88	2,330.20	59,127.45	86,410.88
	<b>Total Money Market Funds</b>	59,127.45	227,579.50	200,296.07	0.00	0.00	86,410.88	2,330.20	59,127.45	86,410.88
<b>U.S. Government Notes and Bonds</b>										
200,000	200,000 US TREASURY NOTE 6.500% 5/15/2005	198,375.00	0.00	0.00	0.00	0.00	198,375.00	13,000.00	213,750.00	202,922.00
50,000	50,000 US TREASURY NOTE 5.875% 11/15/2005	49,390.63	0.00	0.00	0.00	0.00	49,390.63	2,937.50	53,797.00	51,330.00
150,000	150,000 US TREASURY NOTE 5.625% 2/15/2006	146,929.69	0.00	0.00	0.00	0.00	146,929.69	8,437.50	161,671.50	154,641.00
100,000	100,000 US TREASURY NOTE 3.000% 11/15/2007	100,500.00	0.00	0.00	0.00	0.00	100,500.00	3,000.00	100,875.00	99,383.00
75,000	175,000 US TREASURY NOTE 3.375% 11/15/2008	74,811.75	101,609.38	0.00	0.00	0.00	176,421.13	5,285.04	75,585.75	174,527.50
50,000	50,000 US TREASURY NOTE 1.500% 2/28/2005	50,015.63	0.00	0.00	0.00	0.00	50,015.63	750.00	50,109.50	49,965.00
75,000	75,000 US TREASURY NOTE 1.625% 10/31/2005	74,835.75	0.00	0.00	0.00	0.00	74,835.75	1,218.76	74,883.00	74,358.75
75,000	75,000 US TREASURY NOTE 2.625% 11/15/2006	75,000.00	0.00	0.00	0.00	0.00	75,000.00	1,968.76	75,654.25	74,446.50
30,000	30,000 US TREASURY NOTE 10.000% 5/15/2010	25,360.00	0.00	0.00	0.00	0.00	25,360.00	3,000.00	33,393.90	30,796.80
	<b>Total U.S. Government Notes and Bonds</b>	795,218.45	101,609.38	0.00	0.00	0.00	896,827.83	39,597.56	839,721.90	912,370.55
<b>Corporate Bonds</b>										
100,000	0 MORGAN STANLEY DE 5.625% 1/20/2004	100,000.00	0.00	100,000.00	0.00	0.00	0.00	2,812.50	99,904.00	0.00
50,000	50,000 BANK ONE CORP 6.875% 8/1/2006	49,527.00	0.00	0.00	0.00	0.00	49,527.00	3,437.50	55,292.50	52,762.00
75,000	75,000 BARCLAYS BANK PLC 7.400% 12/15/2009	75,000.00	0.00	0.00	0.00	0.00	75,000.00	5,550.00	77,250.00	84,000.00
	<b>Total Corporate Bonds</b>	224,527.00	0.00	100,000.00	0.00	0.00	124,527.00	11,800.00	232,448.50	136,762.00
<b>Common Equity Securities</b>										
1600	1600 AFLAC	51,656.96	0.00	0.00	0.00	0.00	51,656.96	608.00	57,888.00	63,744.00
1600	1600 AUTOMATIC DATA PROCESSING INC	80,080.00	0.00	0.00	0.00	0.00	80,080.00	894.00	63,374.00	70,940.00
0	1200 BANK AMERICA CORP	0.00	47,444.70	0.00	0.00	0.00	47,444.70	2,040.00	0.00	56,388.00
2000	1000 BELLISOUTH CORP	40,999.40	0.00	28,898.64	8,398.94	0.00	20,499.70	1,290.00	56,600.00	27,790.00
0	500 CATERPILLAR INC	0.00	41,474.00	0.00	0.00	0.00	41,474.00	780.00	0.00	48,755.00
1200	2400 CHEVRONTXCO CORP	92,209.09	0.00	0.00	0.00	0.00	92,209.09	3,672.00	103,668.00	126,024.00
1000	1000 DU PONT E I DE NEMOURS & CO	24,409.91	0.00	0.00	0.00	0.00	24,409.91	4,490.00	49,050.00	49,050.00
2400	2400 EXXON MOBIL CORP	14,206.75	0.00	0.00	0.00	0.00	14,206.75	1,500.00	98,400.00	123,024.00
800	800 FIFTH THIRD BANCORP	49,688.00	0.00	0.00	0.00	0.00	49,688.00	1,000.00	47,280.00	37,840.00
500	0 FEDERAL NATL MTG ASSN	16,252.03	0.00	35,928.31	19,676.28	0.00	0.00	0.00	37,530.00	0.00
0	1000 FIRST DATA CORP	0.00	40,029.00	0.00	0.00	0.00	40,029.00	60.00	0.00	42,540.00
3600	3600 GENERAL ELECTRIC CO	9,843.75	0.00	0.00	0.00	0.00	9,843.75	2,880.00	111,528.00	131,400.00
1200	1200 HONEYWELL INTERNATIONAL INC	40,020.00	0.00	0.00	0.00	0.00	40,020.00	900.00	40,116.00	42,492.00
1600	1600 INTEL CORP	37,141.40	0.00	0.00	0.00	0.00	37,141.40	256.00	51,280.00	37,424.00
800	800 INTEL BUSINESS MACHINE	41,491.40	0.00	0.00	0.00	0.00	41,491.40	560.00	74,144.00	78,864.00
1000	1000 JOHNSON & JOHNSON	24,956.24	0.00	0.00	0.00	0.00	24,956.24	1,095.00	51,660.00	63,420.00
800	800 KIMBERLY CLARK CORP	18,882.11	0.00	0.00	0.00	-302.57	18,579.54	1,232.00	47,272.00	52,648.00
0	1000 KINDER MORGAN INC KANS	0.00	59,300.00	0.00	0.00	0.00	59,300.00	2,250.00	0.00	73,130.00
1000	1000 MCGRAW HILL COMPANIES INC	25,054.53	0.00	0.00	0.00	0.00	25,054.53	1,200.00	69,920.00	91,540.00
1000	1000 MEDTRONIC INC	42,728.00	0.00	0.00	0.00	0.00	42,728.00	312.50	48,610.00	49,670.00
1200	1200 MICROSOFT	49,513.80	0.00	0.00	0.00	0.00	49,513.80	3,792.00	32,844.00	32,064.00
0	0 NEENAH PAPER	0.00	302.57	768.34	465.77	0.00	0.00	0.00	0.00	0.00
1900	1900 PEPSICO INC	68,783.85	0.00	0.00	0.00	0.00	68,783.85	1,482.00	88,578.00	99,180.00
1200	1200 PRIZER INC	53,214.00	0.00	0.00	0.00	0.00	53,214.00	814.00	42,394.00	32,268.00
2000	0 SOUTHWEST CORP	46,740.00	0.00	46,740.00	0.00	0.00	0.00	1,860.00	0.00	0.00
1000	1000 STATE STREET CORP	55,105.00	0.00	0.00	0.00	0.00	55,105.00	620.00	52,080.00	49,120.00
2600	2600 1 SHS JAPAN INDEX FD	25,194.00	0.00	0.00	0.00	0.00	25,194.00	115.38	25,044.00	28,372.00
350	350 1 SHS PACIFIC INDEX FD	24,290.00	0.00	0.00	0.00	0.00	24,290.00	1,582.72	25,368.00	31,559.50
1700	1700 1 SHS UK INDEX	24,633.00	0.00	0.00	0.00	0.00	24,633.00	1,393.71	26,484.00	30,753.00
800	800 UNITED PARCEL SERVICE - CLASS B	40,448.00	0.00	0.00	0.00	0.00	40,448.00	872.00	59,640.00	68,368.00
2000	1000 UNITEDHEALTH GROUP INC	66,420.00	0.00	56,840.33	23,630.33	0.00	33,210.00	30.00	116,360.00	88,030.00
1400	700 VERIZON COMMUNICATIONS	51,082.50	0.00	25,738.42	197.17	0.00	25,541.25	1,347.50	49,112.00	28,357.00
0	1780 WACHOVIA CORP	0.00	46,740.00	0.00	0.00	0.00	46,740.00	818.80	0.00	93,628.00
1000	0 WYETH	6,428.06	0.00	43,877.94	37,449.88	0.00	0.00	0.00	42,450.00	0.00
	<b>Total Common Equity Securities</b>	1,121,471.78	235,290.27	238,791.98	89,818.37	-302.57	1,207,485.87	39,705.61	1,631,020.00	1,848,422.50
<b>Taxable Fixed Income Funds</b>										
38,333	38,333 VANGUARD FIXED INCOME - PORT, # 536	400,765.24	0.00	0.00	0.00	0.00	400,765.24	17,270.49	402,496.26	400,196.28
	<b>Total U.S. Government Agency</b>	400,765.24	0.00	0.00	0.00	0.00	400,765.24	17,270.49	402,496.26	400,196.28
<b>TOTAL ASSETS</b>										
		2,601,109.92	564,479.15	539,088.05	89,818.37	-302.57	2,716,016.82	110,703.86	2,773,320.39	3,384,162.21
<b>Cash</b>										
	PRINCIPAL - CASH	0.00	0.00	0.00	0.00	0.00	0.00	0.00	0.00	0.00
	INCOME - CASH	0.00	0.00	0.00	0.00	0.00	0.00	0.00	0.00	0.00
<b>Fees</b>										
	BANKING ASSISTANCE FEES	0.00	0.00	0.00	0.00	0.00	0.00	-22,665.79	0.00	0.00
<b>TOTAL FUNDS</b>										
		2,601,109.92	564,479.15	539,088.05	89,818.37	-302.57	2,716,016.82	88,038.07	2,773,320.39	3,384,162.21

# TRUST FUNDS REPORT



## Jaffrey Other Funds, January 2004 - December 2004

Acct # 8880811510

Share 1/1 12/31	Description of Investment	Balance Begin. of Year	Purchases of Year	Proceeds from Sales	Gain / ( Loss ) from Sales	Adjust. to Book Value	Balance End of Year	Income During Year	Beginning Market Value	Year End Market Value
<b>Money Market Funds</b>										
134,528.53	81,076.58 DAILY INCOME MKMT FUND 032*	134,528.53	28,898.50	82,350.45	0.00	0.00	81,076.58	935.12	134,528.53	81,076.58
<b>Total Money Market Funds</b>		134,528.53	28,898.50	82,350.45	0.00	0.00	81,076.58	935.12	134,528.53	81,076.58
<b>U.S. Government Notes and Bonds</b>										
14,000	0 UNITED STATES TREAS NT\$ 2.875% 6/30/2004	19,963.40	0.00	14,000.00	25.62	0.00	5,989.02	201.25	14,126.84	0.00
60,000	60,000 UNITED STATES TREAS NT\$ 4.375% 5/15/2007	54,742.23	0.00	0.00	0.00	0.00	54,742.23	2,625.00	63,543.40	61,666.20
<b>Total U.S. Government Notes and Bonds</b>		74,705.63	0.00	14,000.00	25.62	0.00	60,731.25	2,826.25	77,670.44	61,666.20
<b>TOTAL ASSETS</b>										
		209,234.16	28,898.50	96,350.45	25.62	0.00	141,807.83	3,761.37	212,198.97	142,742.78
<b>Cash</b>										
		0.00	0.00	0.00	0.00	0.00	0.00	0.00	0.00	0.00
<b>PRINCIPAL - CASH</b>		0.00	0.00	0.00	0.00	0.00	0.00	0.00	0.00	0.00
<b>INCOME - CASH</b>		0.00	0.00	0.00	0.00	0.00	0.00	0.00	0.00	0.00
<b>Fees</b>										
		0.00	0.00	0.00	0.00	0.00	0.00	-1,226.12	0.00	0.00
<b>BANKING ASSISTANCE FEES</b>		0.00	0.00	0.00	0.00	0.00	0.00	-1,226.12	0.00	0.00
<b>TOTAL Funds</b>		209,234.16	28,898.50	96,350.45	25.62	0.00	141,807.83	2,535.25	212,198.97	142,742.78

\*84.34 which is RIC income applicable to the previous period

# CAPITAL RESERVE FUNDS



## Town of Jaffrey, Capital Reserve Funds

MS-9 2004

DATE	TRUST NAME	ACCT #	HOW INSTD	PRINCIPAL				INCOME				TOTAL PRINCIPAL & INCOME DEC
				BALANCE PRINCIPAL JAN	NEW FUNDS	YTD TOTALS GAIN / LOSS	EXPEND	BALANCE PRINCIPAL YEAR END DEC	BALANCE INCOME JAN	NET INCOME	YTD TOTALS TRANS / EXPEND	
1996	Fire Truck	5850911210	Money Mkt	150,000.00	25,000.00	0.00	0.00	175,000.00	25,509.88	2,334.39	0.00	202,844.27
1997	Highway Equipment	5850935210	Money Mkt	26,334.87	25,000.00	0.00	0.00	51,334.87	362.79	578.57	0.00	52,276.23
1928	Property Revaluation	8000003993	Money Mkt	50,000.00	50,000.00	0.00	0.00	100,000.00	503.28	1,123.26	0.00	101,626.54
2003	GASB 34	8000004192	Money Mkt	30,000.00	0.00	0.00	0.00	30,000.00	0.00	340.52	0.00	30,340.52
				256,334.87	100,000.00	0.00	0.00	356,334.87	26,375.95	4,376.74	0.00	387,087.56

# REPORT OF EXPENDITURES

DEPARTMENT	APPROVED	ACTUAL	ENCUMB.	BALANCE
EXECUTIVE OFFICE	194,590	191,966	-	2,624
ELECTION & REGIST.	71,883	70,421	-	1,462
FINANCE ADMIN.	155,800	160,537	-	(4,737)
PROPERTY RECORDS	22,892	18,972	-	3,920
JUDICIAL & LEGAL	35,002	35,000	-	2
PLANNING & ZONING	20,235	19,624	-	611
GENERAL GOVT BLDGS	17,423	26,261	654	(9,492)
CEMETERIES	19,020	20,060	-	(1,040)
POLICE DEPARTMENT	961,470	985,436	1,085	(25,051)
CONTRACTED SERVICES	52,792	48,964	-	3,828
FIRE DEPARTMENT	209,172	228,963	-	(19,791)
BUILDING INSPECTION	43,152	43,426	-	(274)
EMERGENCY MGMT	1,101	-	-	1,101
PROSECUTION	119,911	115,570	-	4,341
HIGHWAY DEPARTMENT	738,455	642,318	3,912	92,225
BRIDGES	1,201	500	-	701
STREET LIGHTING	36,000	38,972	-	(2,972)
PARKS & COMMONS	19,212	19,202	-	10
RECYCLING/TRANSFER STA.	435,904	450,604	-	(14,700)
HEALTH DEPARTMENT	1,887	1,329	-	558
ANIMAL CONTROL	700	-	-	700
WELFARE	99,628	101,809	-	(2,181)
RECREATION DEPARTMENT	205,784	210,347	-	(4,563)
PUBLIC LIBRARY	211,884	217,151	684	(5,951)
PATRIOTIC PURPOSES	1,000	1,603	-	(603)
CONSERVATION	200	200	-	-
ECONOMIC DEVELOPMENT	24,388	24,898	-	(510)
DEBT SERVICE	231,816	214,712	-	17,104
CAPITAL OUTLAY	275,000	248,079	-	26,921
<b>TOTAL GENERAL FUND</b>	<b>4,207,502</b>	<b>4,136,924</b>	<b>6,335</b>	<b>64,243</b>
<b>RECREATION REVENUE FUND</b>	<b>81,635</b>	<b>78,082</b>	<b>-</b>	<b>3,553</b>
<b>WATER FUND</b>	<b>812,021</b>	<b>803,628</b>	<b>1,792</b>	<b>6,601</b>
<b>SEWER/INDUSTRIAL PRETRMT</b>	<b>687,065</b>	<b>687,021</b>	<b>31,493</b>	<b>(31,449)</b>
<b>TOTAL COMBINED FUNDS</b>	<b>\$ 5,788,223</b>	<b>\$ 5,705,655</b>	<b>\$ 39,620</b>	<b>\$ 42,948</b>



# STATEMENT OF BONDED DEBT

<u>BOND</u>	<u>ORIGINAL</u>	<u>YEAR</u>		<u>PRINCIPAL</u>	<u>PRINCIPAL</u>	<u>INTEREST</u>	<u>TOTAL</u>	<u>DATE OF</u>
	<u>ISSUE</u>	<u>ISSUED</u>	<u>LENGTH</u>	<u>BALANCE</u>	<u>DUE 2005</u>	<u>DUE 2005</u>	<u>DUE 2005</u>	<u>MATURITY</u>
JAFFREY FIRE STATION Rural Development @ 5.0%	\$ 250,000	1982	30 years	60,250	8,625	2,797	\$ 11,422	1/20/2011
LANDFILL CLOSURE State Street Bank & Trust Co. @ 5.20% to 6.10%	\$ 1,191,000	1992	20 years	535,000	60,000	29,665	\$ 89,665	1/15/2013
SEWER BOND #4 State Street Bank & Trust Co. @ 9.0%	\$ 1,600,000	1985	20 years	80,000	80,000	3,059	\$ 83,059	2/15/2005
SEWER BOND #5 State Street Bank & Trust Co. @ 8.60% to 8.75%	\$ 250,000	1985	20 years	10,000	10,000	676	\$ 10,676	11/15/2005
SEWER BOND #6 State Street Bank & Trust Co. @ 7.50% to 7.70%	\$ 566,000	1986	20 years	50,000	25,000	3,850	\$ 28,850	7/15/2006
SEWER FACILITY UPGRADE 2001 State of New Hampshire @ 2.80%	\$ 239,517	2001	10 years	143,710	23,952	4,024	\$ 27,976	3/1/2010
SEWER FACILITY UPGRADE 2002 State of New Hampshire @ 3.7040%	\$ 936,882	2002	20 years	890,038	46,844	32,967	\$ 79,811	1/1/2023
WATER SYSTEM IMPROVEMENT Rural Development @ 4.50%	\$ 2,355,000	1996	27 years	1,472,367	84,108	66,257	\$ 200,000	7/11/2015
					49,635 (Additional Principal - accelerated payments)			
WATER MAINS BOND NH Municipal Bond Bank @ 4.750% to 5.250%	\$ 1,500,000	2000	20 years	1,275,000	75,000	62,344	\$ 137,344	1/15/2021
PIERCE CROSSING/HADLEY RD BRIDGE NH Municipal Bond Bank @ 4.125% to 5.000%	\$ 750,000	2001	20 years	630,000	40,000	28,881	\$ 68,881	8/15/2021
JAFFREY COMMUNITY CENTER NH Municipal Bond Bank @ 3.000% to 5.000%	\$ 287,500	2004	20 years	287,500	12,500	14,788	\$ 27,288	8/15/2024
TOTAL DEBT SERVICE 2005				\$ 5,433,865	\$ 515,664	\$ 249,308	\$ 764,972	

# INVENTORY VALUATION

## 2004 TAXABLE INVENTORY VALUATION SUMMARY

### VALUATION

Total Land Valuation (less Current Use).....	\$61,827,252
Total Current Use Valuation (breakdown below).....	808,825
Total Building Valuation.....	159,529,715
Utilities.....	<u>4,000,000</u>

**GROSS VALUATION** ..... **\$226,162,792**

### EXEMPTIONS ALLOWED

Blind.....	\$30,000
Elderly.....	1,155,559
Totally and Permanently Disabled .....	198,460
Solar .....	<u>125,631</u>

**TOTAL APPLIED EXEMPTIONS**..... **\$1,509,650**

**NET VALUATION**..... **\$224,652,42**

-----

### CURRENT USE SUMMARY INVENTORY

<u>Classification</u>	<u>Current Use Acreage</u>	<u>Value</u>
Farm Land .....	1,225.74.....	\$207,004
Forest Land.....	12,177.03.....	589,955
Unproductive/Wetland .....	<u>1,595.97</u> .....	<u>11,866</u>
<b>TOTALS</b> .....	<b>14,998.00</b> .....	<b>\$808,825</b>

<b>INVENTORY VALUATION</b>
----------------------------

**FINANCIAL SUMMARY — TAX INCREMENT FINANCE DISTRICTS (TIFDs)**

**Stone Arch Bridge Industrial Park TIFD**

2004 Assessed Value	\$7,686,246
1998 Assessed Value (TIFD created)	<u>4,740,601</u>

<b>Captured Assessed Value</b>	<b>\$2,945,645</b>
--------------------------------	--------------------

Revenue	\$119,740	(2004 tax increment)
Expenditures	<u>\$119,578</u>	

Balance	\$162	(returned to the Town's General Fund)
---------	-------	---------------------------------------

**Downtown TIFD**

2004 Assessed Value	\$13,896,215
1998 Assessed Value (TIFD created)	<u>12,601,300</u>

<b>Captured Assessed Value</b>	<b>\$1,294,915</b>
--------------------------------	--------------------

Revenue	\$52,638	(2004 tax increment)
Expenditures	<u>\$41,389</u>	

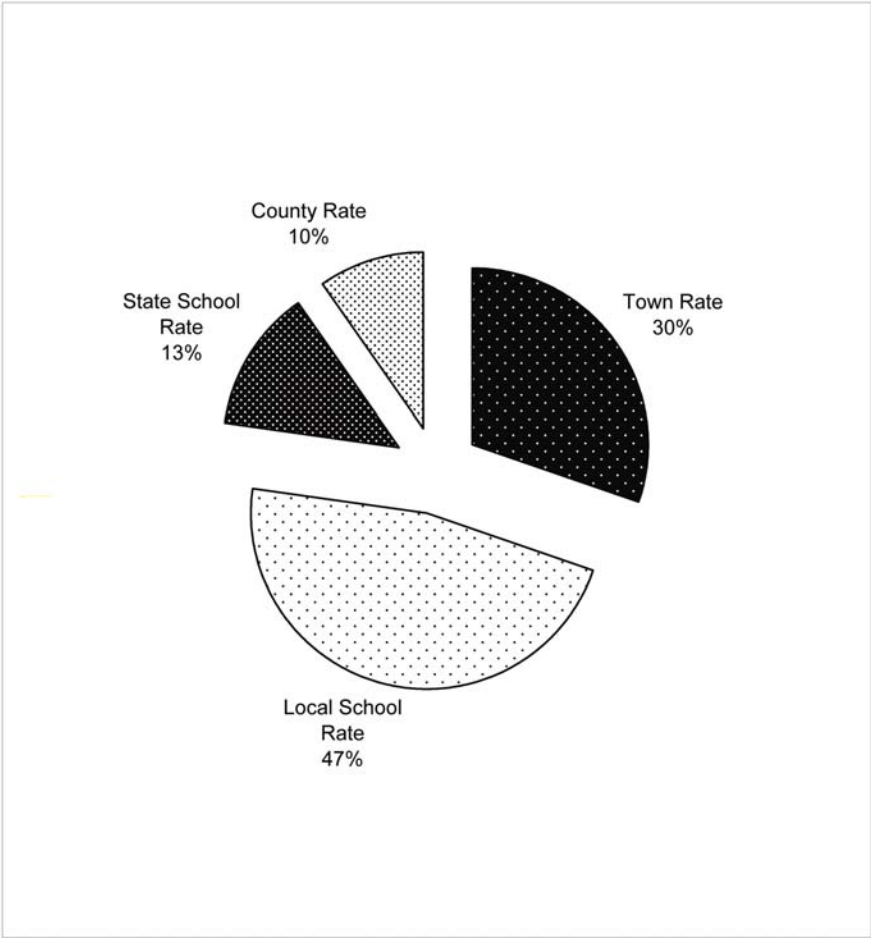
Balance	\$11,249	(returned to the Town's General Fund)
---------	----------	---------------------------------------

<b>TOTAL RETURNED TO THE GENERAL FUND</b>	<b>\$11,411</b>
---	-----------------

**2004 TAX RATE**

**2004 TAX RATE**  
**\$40.65 PER \$1,000 VALUATION**  
**EQUALIZATION RATIO = 52.1%**

Town Rate	Local School Rate	State School Rate	County Rate	TOTAL RATE
\$12.33	\$19.01	\$5.34	\$3.97	\$40.65



<b>REPORT OF THE TOWN CLERK</b>
---------------------------------

**REPORT OF THE TOWN CLERK 2004**

Motor Vehicle Registration, Municipal Agent fee, Motor Vehicle Surcharge fee

*Total number of vehicles registered – 6771*

Total remitted to the Treasurer \$806,559.58

Dog Licenses - *Total licenses issued - 869*

Total remitted to the Treasurer \$5,428.00

Building Permits

Total remitted to the Treasurer \$15,910.56

Pistol Permits and Parking Tickets

Total remitted to the Treasurer \$1,869.20

Town History Volumes

Total remitted to the Treasurer \$50.00

Land Fill Revenue

Total remitted to the Treasurer \$3,431.00

Dog Fines

Total remitted to the Treasurer \$282.00

Cable Franchise Fee

Total remitted to the Treasurer \$34,058.27

UCC, Marriage Lic. Fees, Certified Copy fees, Tax Lien fees, etc..

Total remitted to the Treasurer \$12,433.40

**GRAND TOTAL REMITTED TO THE TRESURER \$880,022.01**

# TAX COLLECTOR'S REPORT

## REPORT OF THE TAX COLLECTOR 2004

Debits	Levy for Year of this Report	Prior Levies	Prior Levies	Prior Levies
Uncollected Beg Year	Year 2004	Year 2003	Year 2002	Year 2001 & Prior
Property Taxes		\$ 407,122.93	\$ 13.40	
Land Use Change		\$ 5,945.65		
Yield Taxes		\$ 15.21		
Excavation Activity		\$ 212.59		
Utility Charges		\$ 456,045.76	\$ 170.27	\$ 4,809.70
<b>Taxes Committed</b>				
Property Taxes - 3110	\$ 9,270,292.47			
Land Use Change - 3120	\$ 31,909.50			
Yield Tax - #3185	\$ 24,207.67			
Excavation Tax - 3187	\$ 2,610.66			
Utility Charges - 3189	\$ 1,479,452.06	\$ 100.00		
Boat	\$ 9,685.37			
<b>Overpayments</b>				
Property Taxes - 3110	\$ 6,873.75			
Utility Charges - 3189	\$ 342.77			
Refunds	\$ 6,886.82	\$ 4,762.87		
Interest - Late Tax 3190	\$ 11,131.50	\$ 19,808.05	\$ 24.02	
Interest in lieu of pymt	\$ 148.89			\$ 3,116.77
	\$ -			
<b>TOTAL DEBITS</b>	<b>\$ 10,843,541.46</b>	<b>\$ 894,013.06</b>	<b>\$ 207.69</b>	<b>7926.47</b>

# TAX COLLECTOR'S REPORT

Credits	Levy for this Year	Prior Levies Year 2003	Prior Levies Year 2002	Prior Levies Year 2001 & prior
Remitted to Treasurer	Year 2004	Year 2003	Year 2002	Year 2001 & prior
Property Tax	\$ 8,786,831.41	\$ 250,903.07	\$ 13.40	
Land Use Change Tax	\$ 21,609.50	\$ 3,500.00		
Yield Tax	\$ 13,995.27	\$ 15.21		
Excavation Activity @.02	\$ 2,610.66	\$ 212.59		
Utility Charges	\$ 1,015,849.61	\$ 445,503.12	\$ 128.27	
Boat	\$ 9,685.37			
Interest	\$ 11,131.50	\$ 12,735.17	\$ 24.02	
Conversion to Lien		\$ 168,455.64		
Overpayments		\$ 8,077.47		
<b>Abatements</b>				
Property Tax	\$ 74,563.12	\$ 184.94		
Land Use Change Tax	\$ 1,854.35	\$ 2,445.65		
Yield Tax	\$ 3,573.35			
Utility	\$ 29,460.30	\$ 1,484.05	\$ 42.00	
Current Levy Deeded	\$ 9,023.00			
Utility in lieu of pymt	\$ 148.89			
<b>Uncollected Taxes - End of Year #1080</b>				
Property Taxes	\$ 413,635.51	\$ 13.00		
Land use Change	\$ 8,445.65			
Yield Tax	\$ 6,639.05			
Utility	\$ 434,484.92	\$ 483.15		
Utilities in lieu of pymt				\$ 7,926.47
<b>Total Credits</b>	<b>\$ 10,843,541.46</b>	<b>\$ 894,013.06</b>	<b>\$ 207.69</b>	<b>\$ 7,926.47</b>

# TAX COLLECTOR'S REPORT

DEBITS	2003	2002	2001	2000 & prior
Unredeemed Liens Balance at Beg of Year		\$ 69,904.21	\$ 28,298.23	\$ 88,816.51
Liens Executed During Fiscal Year	\$ 140,987.00			
Interest & Costs Collected (After Lien)	\$ 6,294.42	\$ 10,565.86	\$ 11,169.99	\$ 105,954.74
<b>Total Debits</b>	<b>\$ 147,281.42</b>	<b>\$ 80,470.07</b>	<b>\$ 39,468.22</b>	<b>\$ 194,771.25</b>

CREDITS	Last Year's Levy 2003	Prior Levies 2002	Prior Levies 2001	Prior Levies 2001 & Prior
Redemptions	\$ 81,704.49	\$ 39,611.48	\$ 19,767.03	
Interest & Costs Collected (after Lien Execution) #3190	\$ 5,318.35	\$ 7,976.91	\$ 7,109.24	

Abatements of Unredeemed Taxes		\$ 421.45	\$ 0.03	
Liens Deeded to Municipality	\$ 10,222.16	\$ 11,305.67	\$ 12,591.92	\$ 194,771.25
Unredeemed Liens Bal. End of Year #1110	\$ 50,036.42	\$ 21,154.56		
<b>Total Credits</b>	<b>\$ 147,281.42</b>	<b>\$ 80,470.07</b>	<b>\$ 39,468.22</b>	<b>\$ 194,771.25</b>



<b>TREASURER'S REPORT</b>
---------------------------

## **REPORT OF THE TREASURER**

For the Period of January 1, 2004, to December 31, 2004

### **RECREATION REVENUE FUND**

Balance as of January 1, 2004	\$564.82
Income	880,744.64
Interest	<u>13.03</u>
	\$81,322.49
Expended (Town of Jaffrey)	\$78,312.88
Returned Checks	165.00
Bank Fee	8.00
Balance as of December 31, 2004	\$2,836.61

### **BONDS AND SECURITY ACCOUNT**

Balance as of January 1, 2004	\$29,880.12
Income	65,500.00
Interest	<u>125.87</u>
	\$95,505.99
Expended (Released Security Deposits)	\$73,596.87
Balance as of December 31, 2004	\$21,909.12

### **HELD EVIDENCE ACCOUNT**

Balance as of January 1, 2004	\$5,893.26
Income	0.00
Interest	<u>14.79</u>
	\$5,908.05
Expended	\$0.00
Balance as of December 31, 2004	\$5,908.05

### **JAFFREY CONSERVATION FUND**

Balance as of January 1, 2004	\$66,871.44
Income	46,870.92
Interest	<u>924.65</u>
	\$114,667.01

<b>TREASURER'S REPORT</b>
---------------------------

Expended	\$2,024.27
----------	------------

Balance as of December 31, 2004	\$112,642.74
---------------------------------	--------------

**IMPACT FEE ACCOUNT**

Balance as of January 1, 2004	\$77,475.29
-------------------------------	-------------

Income	47,276.46
--------	-----------

Interest	<u>245.43</u>
----------	---------------

\$124,997.18
--------------

Expended	\$46,000.00
----------	-------------

Balance as of December 31, 2004	\$78,997.18
---------------------------------	-------------

**D.A.R.E. PROGRAM**

Balance as of January 1, 2004	\$384.55
-------------------------------	----------

Income	0.00
--------	------

Interest	<u>1.02</u>
----------	-------------

\$385.57
----------

Expended	\$0.00
----------	--------

Balance as of December 31, 2004	\$385.57
---------------------------------	----------

**JAFFREY EQUITABLE SHARING FUNDS**

Balance as of January 1, 2004	\$1,405.33
-------------------------------	------------

Income	0.00
--------	------

Interest	<u>3.78</u>
----------	-------------

\$1,409.11
------------

Expended	\$0.00
----------	--------

Balance as of December 31, 2004	\$1,409.11
---------------------------------	------------

Respectfully submitted,

Sandra M. Stewart  
Treasurer

**ANNUAL REPORT OF THE ALICE POOLE FUND COMMITTEE  
TO THE TOWN OF JAFFREY  
FOR THE YEAR 2004**

During the year 2004, the Alice Poole fund Committee has been busy working with Terry Knowles, Registrar at the Charitable Trusts division of the New Hampshire Department of Justice in updating and modernizing the language of Alice Pooles's will.

Again this year we made contributions to the annual Santa's house, and Jaffrey Food Pantry. We contributed to the Good Shepherd Birthday Fund and renewed magazine subscriptions for that home. We also gave, for the first time in several years, a new student loan for a Conant High School student going off to college.

We sponsored twenty-four young children at the AIM summer camp offered by the Jaffrey Recreation Department.

Elderly residents were remembered with small gifts during the year. Gift certificates were purchased at Wal-Mart and at our local grocery stores and were distributed during the Holiday Season and at other times during the year.

As usual, The Alice Poole Fund Committee continues to spend all of the interest received from the Alice Poole Fund Trustees in accordance with the will of Alice Poole.

We feel that we have had a very busy and rewarding year.

Randyl P Cournoyer, Jr. Chairman  
Judith L. Roberts, Treasurer  
Cynthia E. Hamilton  
Sheila Girbach  
Dennis L. Wright

<b>ALICE POOLE FUND REPORT</b>
--------------------------------

**ALICE W. POOLE FUND REPORT**

Beginning Balance, January 1, 2004	264.11
Receipts:	
Student loan repayments	250.00
Trustees of Trust Funds	8460.22
Total Receipts	8710.22
Total:	8974.33
Disbursements:	
Civic Contributions	2805.20
Aid to families	4180.00
Aid and gifts to elderly	1065.92
Bookkeeping supplies, stamps, cards, etc.	161.47
Student loan (one)	600.00
Total Disbursements	8812.86
Ending Balance, December31, 2004	161.47
Total:	8974.33

Respectfully Submitted,

Judith L. Roberts, Treasurer

# **REPORTS BOARDS, COMMISSIONS, AND COMMITTEES**



## REPORT OF THE BOARD OF SELECTMAN

The same issues that have dogged us for the last decade chased us into 2004, although this year we think we've actually made some progress towards a lasting resolution on two of the most pressing/vexing problems to face our community. We also have made a beginning in building our long-sought-after Community Center.

At the March 2004 Town Meeting, we had a lengthy discussion of a proposal that would have brought an additional water supply on line. The addition of that source would have brought the Town into compliance with the State's requirements that we have the capability to meet the average daily demand for water should our single largest source of water, for whatever reason, become unavailable. The Selectmen's request was that, although we had not been able as of Town Meeting to conclude all the final details of the contract to secure the water source, we were sure enough after ten years and over one million dollars in studies that the proposal was a good bargain for the Town. After much discussion and a narrow margin, the bond issue was defeated. However all was not lost in that during the discussion it had been proposed that a citizens' committee be formed to review several alternative options that had been raised. Therefore, shortly after Town Meeting, an *ad hoc* Water Committee was formed, and they set to work investigating alternative sources of drinking water. They made a number of recommendations, including the installation of redundant wells as a fail-safe to a failure of our existing wells. They also concluded that the Annette State Forest area had not been sufficiently researched for potential water sources. At the time that this report is being written and prepared for the Town's Annual Report, we have not been able to complete the testing necessary to make any determination as to the viability of this area. We will continue to test and, hopefully, by the 2005 Town Meeting, we will have some definitive answers for your consideration.

Of equally long duration has been the difficulty in obtaining a wastewater discharge permit for the Town's treated effluent. Thankfully, this saga appears to be reaching a successful conclusion. We have reached agreement with the State's Department of Environmental Services (DES) and the Federal Environmental Protection Agency (EPA) on the standards that our effluent must meet before being discharged into the Contoocook River. Now that the limitations have been agreed upon, we can proceed to the design of a Wastewater Treatment plant that will treat the effluent to those specifications. Accordingly, there will be a warrant article requesting funding for the preliminary design of a new wastewater facility. We have specified to our engineers that, whatever process and design they propose, it be flexible enough to meet not only future volume demands but also

the ever-evolving standards and limits of DES and/or EPA. We will continue to look for additional sources of money to offset the cost of this big project and thus help reduce the burden on the rate and taxpayer.

On a very bright note, after we received authorization from Town Meeting, we moved very quickly to obtain the property at the end of Union Street upon which we have proposed to build a Community Center. Coupled with the bonding authority from Town Meeting and the generous donation from the Bean Family Foundation, the deal was closed early in the Spring. Immediately after we took possession, we commissioned a study of the buildings to determine their suitability for use as our planned Community Center. Our consultants determined that, because there were so many physical defects to the building, we would be better off demolishing them and building new. Acting on their recommendation, the buildings have been leveled and the site prepared for redevelopment. On an even stronger note, we have recently been advised that we have been awarded a grant of \$40,000 from the Land and Water Conservation Fund for the purpose of constructing a baseball/softball field on this site. We will plan and build that ballfield this year.

With our Town Manager, we continue to work hard at holding down the cost to run Jaffrey and still provide quality service. Our proposed budget for the Town for this coming year represents an increase of only 1.88 percent.

These are just some of the events that occurred in Jaffrey during 2004 with, perhaps, the biggest impact. Other events, such as T.E.A.M. Jaffrey's Scarecrows on the Common, Wednesday night Concerts at the Gazebo, and Winter Carnival on Main Street, along with the ever-spectacular Chamber of Commerce's Festival of Fireworks, continue to reflect the strong and wonderful community that Jaffrey is. We hope to be able to continue to foster the spirit and vitality of Jaffrey into and through 2005.

Thank you for allowing us to continue to serve you.

Respectfully Submitted;

Franklin W Sterling, Jr.  
Chairman

Michael Barlick  
G. Clay Hollister

## REPORT OF THE CEMETERY COMMITTEE

**THE CEMETERY COMMITTEE** was established in 1991 to advise the Town on the operation, maintenance and preservation of Jaffrey's public cemeteries: Conant Cemetery, The Old Burying Ground, Cutter Cemetery, Phillips-Heil Cemetery and the Village (Baptist) Cemetery (inactive). It is composed of representatives of the local chapters of the American Legion and Veterans of Foreign Wars, the Historical Society, Cournoyer Funeral Home, the Board of Selectmen and three appointed Members at Large. Town employees Randy Heglin, Rick Forcier and Peachie Chalke assist the Committee in its work.

### CEMETERY STATISTICS FOR 2004

<u>Available Lots:</u>	<u>Conant</u>	<u>Phillips</u>	<u>Phillips-Heil</u>	<u>Cutter</u>	<u>Old Burying Ground</u>
Burial (double)	359	0	87	0	0
Cremation	23	21	30	0	0
<u>Sale of Lots:</u>					
Burial (double)	0	0	0	0	0
Burial (single)	2	0	0	0	0
Cremation	0	0	0	0	0
<u>Burials:</u>					
Full	5	1	0	1	1
Cremation	3	1	0	0	3
Disinterment	0	0	0	0	0

During 2004 the Committee met nine times with Town staff to discuss operation, budget and maintenance issues. It also inspected all of Jaffrey's cemeteries. Each cemetery is overseen by a member of the Committee. This oversight involves inspecting the cemetery from time to time and reporting on conditions and problems at Committee meetings.

John D. Field replaced Alan Cote as the representative of the American Legion and the V.F.W. The Committee thanks Alan for his service and welcomes John.

The Committee has completed its review of the Jaffrey's *Cemetery Rules and Regulations* and at the start of 2005 has recommended significant changes to the Selectmen.

In the fall of 2004 the Kaufhold Family Memorials & Stone Works of Peterborough repaired a total of 50 gravestones in Conant and The Old Burying Ground. Repairs ranged from stone straightening to crack sealing, bracing and mortar work. The source of funds for this restoration work was the special trust fund that has been added to at recent Town Meetings. Stone straightening was also done by volunteers in the Old Burying Ground. Another major volunteer undertaking was the scraping





## REPORT OF THE CEMETERY COMMITTEE

and painting of the cast iron fence at Cutter Cemetery.

The Committee's most ambitious undertaking in recent years has been its involvement in the expansion of Cutter Cemetery into an adjoining 1.5 acre open lot. The acquisition of the site was overwhelmingly approved at last year's Town Meeting, 69% of the \$79,000 cost being raised by individuals, organizations and commissions, the remainder by the Town. In the coming year a survey will be undertaken which will allow the commencement of lot sales.

The Committee looks forward in 2005 to 1) advising on the implementation of the revised *Cemetery Rules & Regulations* and developing a pamphlet summarizing them; 2) continuing the expansion and improvement of cemetery record keeping; 3) arranging and overseeing a restoration by volunteers of the fencing around John Conant's grave at the cemetery named for him; 4) establishing a new annual tradition by offering an Autumn cemetery tour; and 5) advising on the planning and development of the Cutter Extension.

Respectfully Submitted,

Donald Cramb  
Cynthia Hamilton  
Priscilla Palmer  
Randyl Cournoyer  
John D. Field

THE CONSERVATION COMMISSION was established in accordance with Revised Statutes Annotated (RSA) 36-A for the proper use and protection of Jaffrey's natural resources and watershed resources. The Commission provides a focal point within the town and Town government for environmental concerns. The Commission may advise the Planning Board and other local bodies on conservation matters. The Commission may act more directly to protect natural resources, by acquiring land, either outright or through easements, with the approval of the Selectmen. The Commission may then manage these conservation areas. The Commission also manages designated Town forests.

The year 2004 was another active year for Jaffrey's Conservation Commission as we continue our attempts to provide valuable services to the Town boards and residents of Jaffrey. Our activities this year include:

- Three members attended the annual Saving Special Places conference in April where they strengthened their knowledge on the values of natural resources and tools to help conserve and manage natural resources, such as water resources (drinking water/lakes/ponds/wetlands), open space/vistas, and implications to tax base and quality of life.
- In collaboration with Town Economic Development Director, submitted grant application to SPACE for a Cost of Community Services (COCS) grant, which the Commission hopes to undertake in 2005.
- Continued to conduct a Natural Resource Inventory of town to aide in efforts to identify critical areas in need of protection using evolving land use criteria. This includes an extensive ground-truthing effort by the members and continuous assistance from the Southwest Regional Planning Commission.
- Participated with a booth in the annual Riverfest program where we presented the newly acquired small-scale aerial photographs with coverage of the entire town. These aerials are available for public review at the Town Hall.
- Obtained additional booklets, pamphlets, and a variety of documents to add to the library of materials available to the public (some by purchase and some free of charge) on topics such as the value of natural resources, how to protect open space, and how to balance conservation and economic development.
- Donated \$2,000 to the Cutter Cemetery expansion project.
- Initiated a timber harvest on the Jaffrey Town Forest with oversight by New England Forestry Consultants to conclude early in 2005.
- Renewed prestigious Tree Farm status for the Jaffrey Town Forest.
- Provided input on statutory treatment and permit activities on Class VI roads.
- Performed site visit and preliminary visual assessment of local heron rookery.
- On behalf of the Town, conducted a field investigation of the corridor containing potential nesting and foraging habitat for Blandings Turtle (*Emydoidea blandingi*) along the route of the Rail Trail, and prepared a report with aerial/map and recommendations for habitat improvements which avoid and/or reduce potential impacts. This report was submitted by the Town to the NH Fish and Game and allowed the project to move forward.

## REPORT OF THE CONSERVATION COMMISSION

- One member continues to be active on the Contoocook River Advisory Committee and one member is active as the Town representative to the regional Monadnock Conservancy.
- Reviewed and provided feedback/approval to applicants/NHDES on nine wetlands applications, including the proposed mill revitalization project, Gilsum Pond Dam improvements, and Route 124 culvert improvements.
- Reviewed three Forestry Notifications for compliance with State requirements.
- Provided assistance and input to the Planning Board on numerous applications and attended site walks.

The members of the Conservation Commission look forward to another productive year in serving the Town in 2005. We invite citizens to attend our meetings and welcome feedback on our efforts. Thank you for your interest and support.

Respectfully submitted,

Brenda Bhatti  
Nora Bryant  
John Field  
Ron Rogstad  
John Zimardo  
(Alex Gutterman)

THE JAFFREY ECONOMIC DEVELOPMENT COUNCIL (EDC) consists of business people, community leaders, and local residents with an interest in promoting the economic vitality and growth of Jaffrey. The following items have been a major focus for the EDC over the past year:

### **Jaffrey Mill Building**

The redevelopment of the Jaffrey Mill Building is due to proceed in 2005. Work has been delayed due to some changes that were made in the redevelopment plan, but the project still promises to be a major catalyst for growth that will further revitalize our downtown area. The project will create 12 new mixed-income housing units in our downtown, in addition to over 30,000 square feet of commercial and office space. Such mixed-use projects promote the preservation of historic structures and the reduction of sprawl, while facilitating alternative means of transportation. Despite the delays, the good news is that the Mill Building is still on track to become the centerpiece of a vibrant downtown area.

### **New Business Incubator**

Monadnock Business Ventures (MBV) has purchased the former W.W. Cross Building on Webster Street for use as a business incubator for start-up businesses. A fitness club (Fit-Plus) has already moved into the facility and MBV anticipates that additional start-up businesses will soon follow. Incubators are a proven system for developing small businesses that leads to quality employment opportunities and an expanded tax base for communities. Studies show that over 80% of economic development in a given area is home grown. The specialized assistance offered to start-up businesses through the Webster Street Incubator will cultivate the energy and talent already existing in Jaffrey, resulting in successful, established businesses in the future.

### **TIF District Projects**

Acquiring land to improve physical facilities and quality of life is what Tax Increment Finance (TIF) Districts are all about. A site on Union Street has been acquired by the Town for the new Community Center and the existing buildings have been removed, all with money from the Downtown TIF District. The goal for this year is to build a little league baseball field on the site and to develop plans for construction of the new Community Center. The Downtown TIF District also provided the matching funds to complete Phase I of the Rails to Trails project this year, while continuing to support our Main Street Program through its annual contribution to TEAM Jaffrey. Our other TIF District, Stone Arch Bridge, funded the installation of a water cistern for fire protection, something that was sorely needed in an area that includes New England Wood Pellets, Monadnock Disposal, Atlas Pyrotechnics, and the Transfer Station.

**Looking Ahead**

The Town has established a Revolving Loan Fund for small and start-up businesses that should begin making a real difference in 2005. Jaffrey has also received approval for three Community Reinvestment Opportunity Program (CROP) zones that offer tax credits to businesses that are expanding. The coming year will also be the first in which the Town has a marketing budget dedicated exclusively to outside business attraction. Jaffrey is a great place to do business, and everyone will benefit if we spread the word.

The Economic Development Council looks forward to the coming year and the opportunities it will present as we proceed with ongoing projects and begin new initiatives to help sustain Jaffrey's economic vitality.

Respectfully submitted,

Barry Miller (Chair), Steve Walker, Mike Provost, Noel Pierce, Steve Krause, Tammy Griffin, Patty Farmer, Michael Barlick, Gary Armstrong, Brandon Gray (Staff)

THE JAFFREY HISTORIC DISTRICT COMMISSION was established by the citizens in 1969 to safeguard the heritage of Jaffrey Center. In the year 2004, your Historic District Commission met 10 times to discuss business relating to the Commission's ordinance to "regulate the construction, alteration, painting, moving, demolition, or use of the structures and places" within the district. These discussions included, but were certainly not limited to, four applications filed by Jaffrey Center residents. They were:

**Application #84 – Stephen and Noel Pierce – 384 Main Street – APPLICATION RETURNED**

Addition of sign (pursuant to approval of barn usage on property) and replacement of 'Oribe Shop' sign currently on site. More information needed about proposed sign for application process to proceed.

**Application #85 – Stephen and Noel Pierce – 371 Main Street – APPROVED with CONDITION**

No Parking Signs to be added in two driveway entrances. Application approved with caveat that the signs could be recalled if deemed inappropriate when produced.

**Application #86 – Nancy Lloyd – Currier House – APPROVED**

Addition of new screen/storm door

**Application #87 – Nancy Lloyd – Currier House – APPLICATION RETURNED**

Alteration of current lighting of the Currier House sign to 'elbow spots.' Application returned to Nancy for additional information and research.

In meeting our responsibilities, the Commission communicated with other Town Committees. The Commission would like to extend its sincere thanks to the neighbors of the District for cooperating and embracing the application process and for considering the impact the changes to their houses have on the overall character of the Historic District.

The Commission cosponsored a reading of the Declaration of Independence on July 4, 2004, at the Meetinghouse followed by an Ice Cream Social at Melville Academy. It was well received by Jaffrey residents as well as many people attending from surrounding towns. We will continue this event annually. Additionally, the Commission sponsored the First Annual Jaffrey Center HDC Summer Picnic to introduce the commission members to the neighbors and to foster casual communication between all parties.

## REPORT OF THE HISTORIC DISTRICT COMMISSION

The Commission would like to acknowledge the leadership of Rob Stephenson and the efforts of the Town of Jaffrey and the Meetinghouse Committee relating

to the restoration of the Meetinghouse windows. The parties involved raised grant money and subsequently hired and then worked with Jade Mortimer of Heartwood Building and Restoration throughout the year. The project was a smashing success.

Respectfully Submitted,

Pete McLaughlin, Chair  
John Sanderson, Vice  
Chair  
Janet Grant, Acting  
Secretary

Rachel Soney  
Sam Greene, Planning  
Board Rep  
Clay Hollister, Selectmen's  
Rep

Giles Lowe, Alternate  
Karen Nadeau,  
Alternate  
Neil Ritter, Alternate

# REPORT OF THE LIBRARY TREASURER

## Checking Account

Balance on hand January 1, 2004 12,250.00

## Inflow

### Income

Wetherell Fund	15,935.98
Town Trust Funds	9,629.36
Gifts/Grants	5,811.00

Replacements	578.53
From Other Library Funds	4,860.53
Bean Reading Room	661.61
Homer & Louise Belletete	2123.92
Jean Bradford Page	2075

## Total Inflow

36,815.40

## Expenditures

Reimburse Town	25,000.00
From Gifts/Grants	6,995.02
From Replacements Account	525.83
From Trust Funds	5,685.55
Special Gifts	2,000.00
Special Reimbursements	2,076.65

## Total Expenditures

42,283.05

Balance on Hand December 31, 2004 6,782.35

## Library Funds

	Value 1/01/04	Value 12/31/04
Wetherell Fund	565,885.46	586,271.95
Bean Reading Room Endowment Fund	6,260.43	6,679.05
Bean Reading Room Capital Fund	2,094.69	1,393.81
Homer & Louise Belletete Fund	3,007.16	746.72
Harrison Tweed Blaine Fund	1,292.52	1,379.15
Marian Houghton Memorial Fund	2,540.87	2,621.25
Jean Bradford Page Fund	26,846.60	26,146.15
<b>Totals</b>	607,927.73	625,238.08

Respectfully submitted,  
Nancy B. Isaacs  
Library Treasurer



In 2004, the library continued to be a well used resource. Our material circulation increased 2.8% to an all time high of 47,732 items. In response to new technology and customer requests we added DVDs and books on CD to our audiovisual collection. We added graphic novels and popular award winners to our teen collection and met with great success there. Our large print collection also has expanded with the addition of best sellers and mysteries.

The library continues to serve the children of Jaffrey through class visits and book award programs presented in the schools. With the addition of a third group we have expanded our book clubs to cover grades two through nine. A cooperative venture with the Jaffrey-Rindge Middle School brought a special program "Smoke Screen" to the school during Red Ribbon Week in October. The Library and the Recreation Department received a Cheshire County Youth Profile grant to provide programming for middle grade students during 2004/2005. The AFTER program meets after school from 3 to 5 PM for films, games and other activities. So far the turnout has be small so if you know a child that would like to participate call either the Library or the Recreation department.

The Friends of the Library continue to help us by fund raising and by sponsoring numerous speakers, educational events, and the Summer Reading Program. Our film series and our spring and fall book groups continue to draw crowds.

In October, the Library proudly hosted the reopening of the Amos Fortune Exhibit on the third floor. The exhibit was enhanced and expanded and we invite you to come and visit. Archivist, Anne Ostendarp, did the project, which included the design and mounting of the exhibit and the conservation of the Fortune papers. The project was made possible by generous funding from the Amos Fortune Forum, and state grant funds.

We continue to receive many gifts and donations from community organizations and individuals. These gifts help us to add to our collection and expand our resources. We would especially like to thank the Jaffrey-Rindge Education Foundation, Friends of Jaffrey Recreation, Millipore, the Keith Sullivan Foundation, the Hayes Family, and the Iota Omega Chapter of Sigma Tau Delta at Franklin Pierce.

We plan to continue to provide Jaffrey with exceptional library service and we thank you for your support.

Respectfully submitted,

C. Tuesday Wright, Chair  
Mary Jo Marvin, Secretary  
Nancy Isaacs, Treasurer  
Elizabeth Shea  
Caroline Jalbert



THE MEETINGHOUSE COMMITTEE advises the Town on matters pertaining to the use and maintenance of Jaffrey's historic Meetinghouse.

The Meetinghouse served as a venue for many events between May and October: Amos Fortune Forum (seven free lectures), Monadnock Music (two free concerts), Conant High School's 12<sup>th</sup> annual Shakespeare Festival, the 88<sup>th</sup> annual First Church Fair and eight weddings. The following Town boards and committees met in the Meetinghouse one or more times: Jaffrey Board of Selectmen, Planning Board, Board of Adjustment,

Cemetery Committee and the Historic District Commission. A free line dance was held in August, sponsored by the Village Improvement Society. In September the Jaffrey Chamber of Commerce began its monthly "After Hours" at the Meetinghouse. On June 17<sup>th</sup>—the anniversary of the raising of the Meetinghouse frame in 1775—a Meetinghouse Birthday Party was held with some historical recollections, music and appropriate refreshments. The Meetinghouse was the scene of numerous other meetings, school group visits, Elderhostel tours, and such throughout the year. The Committee along with the Jaffrey Historical Society, the VIS and the Historic District Commission cosponsored the 4<sup>th</sup> annual reading of the *Declaration of Independence* on the 4<sup>th</sup> of July. The Meetinghouse was again full and the 38 volunteer readers did a marvelous job. All are invited to attend and participate. The Town of Jaffrey was honored to host on August 18<sup>th</sup> the regular meeting of the Governor and Executive Council. The Meetinghouse was active for most of the day with many local citizens attending as spectators of New Hampshire government.

The Committee made thorough inspections of the Meetinghouse on May 24<sup>th</sup> and October 18<sup>th</sup>. Between the two dates a variety of projects were undertaken, sometimes by members of the Committee and at other times by volunteers or contractors: Inspection and servicing of the Town clock (largely done by Charles Marvin); recharging of fire extinguishers; repair of Exit lights; installation of a new rear screen door; and the usual touch-up interior painting. The east façade was scraped and painted by Sunshine Painting of Jaffrey. The largest project by far has been the ongoing restoration of the Meetinghouse's 50 windows. Three batches were removed, transported off-site, repaired and restored and reinstalled. The final 14 will be removed momentarily and are due to be reinstalled in May. The Town is fortunate to have had more than \$40,000 of the project funded by grants from or through the NH Division of Historical Resources.

## REPORT OF THE MEETINGHOUSE COMMITTEE

During the year additional donations were received to pay for bench cushions, bringing the total raised to \$1,575. These are being made from recycled stage curtains. By next season 23 cushions will be in place.

For some years there has been a desire to have a piano in the Meetinghouse for use at events. This wish became a reality with the donation to the Town of an antique Henry F. Miller Square Grand Piano. Its arrival on June 17<sup>th</sup> coincided with the Meetinghouse Birthday Party, its first use being to accompany the singing of "Happy Birthday." The Committee thanks Eugene Roe for his generous donation.

For major projects next season the Committee has recommended additional exterior painting specifically the upper tower which has not been painted since 1992. The north façade may also be included. A new water heater may be necessary and some minor electrical work is called for.

The calendar for next season is beginning to fill. Other than the usual events, two weddings have already been booked. These and other private gatherings benefit the Town through rental fees.

Respectfully submitted,  
Janet S. Grant  
G. Clay Hollister  
Robert B. Stephenson

THE MONADNOCK ADVISORY COMMISSION (MAC) was created by State statute and is charged to advise and guide the State of New Hampshire's Department of Resources and Economic Development on the management of State lands and leased lands on Monadnock, Gap, and Little Monadnock.

The Monadnock Master Plan Phase I improvements at Gilson Pond headquarters began in Summer 2004. The New Hampshire Department of Environmental Services (DES) was responsible for the reconstruction of the Gilson Pond dam. DES Water Resource Bureau Chief, Jim Gallagher, PE, led MAC members on a tour of the dam site on October 28, 2004, as the project neared completion. The final estimated cost of this reconstruction is \$300,000, with \$130,000 secured by DRED from the Capital Budget appropriation and the remaining \$170,000 to be funded by the DES Dam Maintenance Fund. Gilson Pond will be allowed to refill after ice melt in Spring.

Also on October 28<sup>th</sup>, Tom Mansfield, Chief Architect and Bureau Chief of DRED's Design, Development, and Maintenance Division, presented blueprints for the family campground layout with sites, buildings, and roads identified, as well as design for the campground registration building. He expects the final cost of the building to be near \$300,000 — the remaining campground construction is estimated to be \$650,000. The Division of Parks will utilize funding from Federal Land and Water Conservation Grants where costs exceed the Capital Budget allotment. Construction of the campground should begin in May 2005 and continue through Summer.

Respectfully submitted,  
Monadnock Advisory Commission

Ann L. Royce, Chair, Jaffrey  
Frederick Richardson, Jaffrey  
David Adams, Troy  
Don Upton, Troy  
Robin Haynes, Fitzwilliam  
Dan Leary, Fitzwilliam  
Ernie Linders, Marlborough  
Ed Germain, Dublin  
Betsy Harris, Dublin

**OFFICIAL REPRESENTATIVES**

Rich McLeod, Director, Division of Parks and Recreation  
Ben Haubrich, Division of Forests and Lands Designee  
Phil Bryce, Society for the Protection of New Hampshire Forests  
Andrew Zboray, Secretary and Monadnock State Park Manager

35 applications were submitted to the PLANNING BOARD during 2004. In addition to the business noted below, a number of applicants came before the Board for nonbinding preliminary consultations.

- A) 13 site plan reviews were submitted (11 were granted, one was withdrawn, and one was accepted)
- B) Four major and ten minor condominium subdivisions were submitted (ten were granted, one was withdrawn, one was not accepted, two are pending). Seven technical subdivisions were submitted (five were approved and two were pending as of the end of the year).
- C) Three earth excavations were submitted (all were granted).

A subcommittee reported to the Board on Jaffrey's Class VI roads. Committee members walked most of the 15± miles of Jaffrey's Class VI roadways. They described and categorized the various stretches of roadways as to their suitability for future improvement. A policy outlining procedures for application and building on Class VI roads was adopted by reference as part of the Master Plan.

The Board also voted to adopt the Economic Development Plan by reference in the Master Plan. The Board commends the Economic Development Council for drafting this valuable planning tool.

This year, the Board has proposed several changes to our ordinances which will recognize changes to State law and New Hampshire Supreme Court decisions. A partial list of changes include: a new description of Zoning Board of Adjustment criteria for variances; provisioning for condominium form of ownership in all districts where traditional residential ownership is permitted; revised wetland definitions and adoption of nonpoint source pollution best management practices; revised scheduling of impact fee assessments; requirement for a minimum 15-foot housing setback for new construction in the downtown Main Street district; and provisioning for the partial release of bonds/letters of credit within the Excavation Ordinance. Several wording changes have also been made to the Land Use Plan and regulations. Proposed amendments to the Land Use Plan and regulations are available and will be voted on by the residents of Jaffrey.

This upcoming year, the Board will be working with the Southwest Region Planning Commission to update the Town's Master Plan. The Master Plan was last updated in 1997. The process will likely take the better part of two years and,

in 2005, will include basic data studies and a public visioning process. Southwest Region Planning Commission has also been asked to update the Town's impact fees, which have not been updated since 1990. This study was to be conducted during 2004, but it was not practical because data from the town-wide revaluation was not available.

I would like to thank all the Board members for their time and service to the Town. I welcome Rob Deschenes and John McCarthy, our newest Board members. I would also like to recognize and thank Steve Walker, who departed from the Board this year.

Finally, I would like to invite any residents with interest in serving on the Planning Board to contact me. Applicants will be considered by the Board for present or future positions, subject to final approval and appointment by the Board of Selectmen.

Respectfully submitted,

Samuel T. Greene, Chair  
Michael Shea, Vice-Chair  
Richard Grodin, Secretary  
G. Clay Hollister, Selectman's Representative  
Robin Mazejka  
R. Glen Peterson  
Edward Merrell  
Donald MacIsaac, (Alternate)  
John McCarthy, (Alternate)  
Rob Deschenes, (Alternate)

2004 proved to be another busy year for TEAM Volunteers. Starting right off in January the Economic Restructuring helped to finalize plans with the Planning Board and local merchants to adopt a more business friendly amendment and definitions for the downtown sign ordinance . Tourism promotion continued with our Hospitality Brochure, advertising downtown with the NH Office of Travel and Tourism Publications, and the introduction this year of Christmas Overture, a pre-holiday getaway package. Perhaps our most noted project, the Park Theatre Restoration effort, took a giant leap forward as the committee raised the funds necessary to acquire the property for renovation. This was done with a wonderful \$50,000 matching grant, courtesy of the Bean Foundation. Suddenly a three to eight year project seemed much closer.

The Organization Committee kept busy with the production of Riverfest and the Jaffrey Summer Concert Series, highlighted by a presentation of the 12<sup>th</sup> NH Regiment Governors Horse Guards, 12<sup>th</sup> NH Regiment Artillery, and the 12<sup>th</sup> NH Regiment Serenade Band sup[plied Jaffrey residents and visitors with a wonderful peek into our Civil War Era History. Congratulations are due to Cathy Furze, Country Bridals and Formal Wear, Downtown Jaffrey Merchant of the Year, and Cindy Foley, TEAM Jaffrey Volunteer of the Year who were recognized at our November Volunteer Recognition and Awards Night at the American Legion.

The Promotion Committee once again served up great special events with Winter Carnival, Easter “Eggs”travaganza, Trick Or treat On The Town, and the record breaking 5<sup>th</sup> Anniversary of Scarecrows On The Common.

On the Design end of our four committees, the Buddy Monument and Rails to Trails entrance sported newly landscaped grounds with funds raised from the annual Garden Tour, and downtown sported seasonal and holiday plantings as well. 12 new building were marked as Jaffrey Landmarks in the Downtown Jaffrey National Register Historic District, and following the annual Kitchen Tour, the Design Team unveiled a new Jaffrey Christmas Ornament. The New Ornament displays a view of Main Street looking to Mount Monadnock, and they are still available for sale for \$8. Proceeds go to the sign and facade grant programs.

Jaffrey again was noticed at the NH Main Street Center Excellence On Main Street Awards with Cindy and Aylmer Given receiving top honors for Best New facade rehab under \$10,000 and Cathy Furze of Country Bridals top honors for “Best Retail Event” for the Jaffrey Bridal Show. Outstanding Board Member from Jaffrey was Richard Olson, and Pat DuMont, TEAM Historian, was named as Outstanding Jaffrey Volunteer. Jaffrey was again nominated for a “Great American Main Street Award” for the community’s effort towards downtown revitalization. When all was said and done, TEAM Volunteers have amassed over 35,000 hours over the past five years working to better downtown Jaffrey. The National Trust values volunteer time at \$16.75 per hour, so that makes an investment of \$586,250.00 by volunteers working to better downtown Jaffrey. We couldn’t do this without the volunteers and our loyal investors. Congratulations and thank you to you all!”

*“Together Everyone Accomplishes More...”*

Respectfully Submitted on Behalf of T.E.A.M. Jaffrey

Michael Provost, Executive Director



# V.F.W. MEMORIAL AMBULANCE

	JAN	FEB	MAR	APR	MAY	JUNE	JULY	AUG	SEPT	OCT	NOV	DEC	TOTAL
FPC	0	5	2	2	3	0	0	0	1	7	5	6	31
Rindge	29	18	14	10	21	14	25	28	30	15	29	28	261
Jaffrey	41	35	44	28	44	34	48	38	35	37	25	46	455
Mutual Aid	0	1	1	2	4	3	0	2	2	2	3	7	27
Abdominal pain	2	0	0	1	3	2	1	1	3	1	5	3	22
Allergic reaction	0	0	0	1	0	1	0	2	2	1	0	0	7
Assault	0	0	1	0	0	0	0	2	0	0	1	0	4
Behavioral	1	1	2	0	0	0	2	0	1	1	0	1	9
Breathing diff.	7	5	9	7	10	7	9	8	8	7	3	10	90
Cardiac arrest	1	1	1	0	2	2	1	0	0	1	2	0	11
Chest pain	2	2	6	3	4	2	8	6	13	7	4	8	65
CVA	2	4	0	0	1	1	2	0	1	0	0	0	11
Details	0	0	0		3	0	2	0	0	0	0	0	5
Diabetic Emerg.	0	0	0	0	0	0	1	1	0	0	0	3	5
Emerg. Trans.	0	0	0	0	0	0	0	1	1	0	0	0	2
FALSE	2	0	1	2	0	0	0	0	0	2	0	1	8
Heat/cold	1	0	0	0	0	0	0	0	0	0	0	0	1
Hemorrhage	0	1	0	0	0	2	0	0	0	0	0	0	3
Injury/pain	4	8	5	5	10	3	8	8	1	9	11	4	76
MVA	19	7	9	6	7	6	9	5	8	10	10	23	119
No trans.	29	19	20	16	28	21	24	17	13	17	18	25	247
Non-emerg. Trans	0	1	0	0	0	0	1	0	0	0	0	1	3
Ob/gyn	1	0	1	0	0	0	1	1	0	0	0	0	4
Overdose	3	1	2	1	3	2	1	1	3	2	1	1	21
Public assist	2	1	2	1	5	6	5	0	3	0	0	4	29
Seizures	3	1	2	0	2	0	2	3	0	2	4	5	24
Sick/other	12	12	11	6	16	5	13	18	14	9	11	18	145
Standby	3	3	2	4	1	0	3	2	4	1	2	6	31
Trauma	2	11	5	6	9	12	7	9	6	7	6	2	82
Untimely Death	1	0	1	0	0	1	0	1	2	0	0	0	6
Total 2004 calls	70	59	61	42	72	51	73	68	68	61	62	87	774
Total 2003 calls	66	70	71	55	57	48	77	66	63	68	71	89	801
Total 2004 hours	268	227	201	178	289	184	407	304	287	256	255	327	3183
Total 2003 hours	243	258	291	202	229	166	258	314	246	282	285	392	3166

Total # hours for ambulance calls	3183
Estimated # of hours for training/cont. ed.	714
Total hours for 2004	3897
Total amount to maintain ambulance service = \$ 182,319.97	

## ZONING BOARD OF ADJUSTMENT

In 2004, the ZONING BOARD OF ADJUSTMENT received 35 applications resulting in the following decision:

	Approved	Denied	Withdrawn
Administrative Appeal	0	0	0
Equitable Waiver	0	0	0
Special Exemption	5	1	1
Variance	24	3	1
Totals	29	4	2

The Zoning Board of Adjustment hears appeals from any order, requirement, decision, or determination made by an administrative official, and we administer special provisions in the ordinance dealing with variances and special exceptions.

The Board meets the first Tuesday of each month when there are requests to be heard. Each applicant must provide the Town with a list of abutters so they can be notified on the hearing by certified mail. Prior to any scheduled hearing, a notice is printed in a local newspaper of general circulation. The public is welcome to attend Zoning Board of Adjustment meetings. Citizen input is encouraged and appreciated.

Respectfully submitted,

James Dumont, Chairman  
Lee Sawyer, Vice Chairman  
Raymond Dodge  
Katherine E. Olson  
Andrew Webber  
Ernie Belletette (Alternate)  
Jennifer Roth (Alternate)

# **STAFF REPORTS**



Some day soon I hope to be able to write this annual report and not have to mention anything about our water and wastewater projects. However, we are not there just yet.

The Selectmen put forth a proposal to the Town at the 2004 Town Meeting to purchase water from a private concern. This water would serve as the third source of water for the Jaffrey Water System. Currently, we have two wells, the Turnpike Well and Contoocook Lake Well, which provide all the water for the system. The State of New Hampshire requires us to have a third source as a back-up to these two sources of water. We simply want to ensure that we put forward a proposal to the Town that is the most cost-effective solution possible. The voters turned down the proposal put forward at the 2004 Town Meeting, and raised valid points. In turn, the Selectmen initiated a study committee to assist the Selectmen in finding what solution would work best for the Town. The committee issued a report to the Selectmen which is under review.

The wastewater project is a requirement of the State of New Hampshire and US EPA to upgrade our treatment requirements before the effluent is discharged into the Contoocook River. We have been working on this project for 12 years. It is expected that the Selectmen will propose funds in 2005 for the design of the upgrade, and that in 2006, a proposal will come forward for the construction funding. We have reviewed all possible solutions to this requirement with the expectation that the final treatment design proposal is the best plan for the Town at the lowest cost.

Another project that has recently occupied our time and interest is the on-going revaluation of property (aka "reval"). The Town hired a revaluation firm, Vision Appraisal, to begin the reval in 2004 and the process will be completed in early Spring of 2005. The last reval was completed in 1996. As we all know, property values shot upwards in the late 1990s and early part of the 2000s decade. Thus, the new valuations the Town will post to your property will undoubtedly increase, and most properties will, at least, double in their assessment. It is important not to panic when you receive your value notice in April or May. The increased overall town valuation will cause the overall tax rate to drop, thus you should not take your revised value and use the 2004 tax rate to estimate your new tax amount. We will make all efforts to communicate the reval process as it unfolds. Briefly, the process will include a mailed notice to all property owners of their new values. When you receive that notice, it will include information on how to meet with our

assessors to review your value if you choose to do so. This would provide you an opportunity to have the assessors explain to you how they determined your value. After you meet with the assessors, they may revise your assessment. All assessments will then be turned over to the Selectmen. These assessments will be used for the tax billing to take place in the Fall of 2005. If you are not satisfied with the assessment used for the Fall tax billing, then you have the right to file an abatement application no later than March 1, 2006. This will allow the Selectmen and our assessors to review your assessment again. Based upon that decision, if you still have a disagreement on the assessment you have the right to appeal the assessment to the Board of Tax and Land Appeals or to the Superior Court.

As always, I would like to thank all town employees for the efforts they make every day to provide a high quality of service to you, the residents of Jaffrey.

Respectfully submitted,

Jonathan B. Sistare  
Town Manager

## 2004 QUARTERLY REPORTS

Building permits issued during 2004 categorized as follows:

<b>Residential</b>	1 <sup>st</sup> Qtr	2 <sup>nd</sup> Qtr	3 <sup>rd</sup> Qtr	4 <sup>th</sup> Qtr	Total
Additions	1	10	3	4	18
Barns	0	0	1	1	2
Decks/Porches	1	9	7	2	19
Demolition	2	5	5	1	13
Garages	0	2	2	1	5
Houses	5	7	5	6	23
Mobile Homes	0	1	0	0	1
Pools	2	1	2	0	5
Remodeling/Dormers	2	7	6	9	24
Sheds/Outbuilding	0	5	6	3	14
<b>Industrial/Commercial</b>					
Apartments/Condominiums	0	0	1	0	1
Additions	0	0	3	0	3
Accessory Buildings	0	0	0	0	0
Buildings	1	1	2	1	5
Demolition	0	2	1	1	4
Remodeling	4	0	0	1	5
Structures	0	0	6	1	7
<b>Totals</b>	18	50	50	31	149

The building department followed up on 12 complaints.

Submitted by:  
David Baron, Building Inspector

## REPORT OF THE FIRE DEPARTMENT

THE JAFFREY FIRE DEPARTMENT responded to 230 calls for service in 2004. Motor vehicle accidents topped the list for calls for service followed by investigations and automatic alarms.

**The following chart shows the break down of the calls:**

<b>Category</b>	<b>Total Calls by category</b>	<b>Percentage of Calls by Category</b>
Motor Vehicle Accidents	57	<b>24.8%</b>
.Fire Calls: Structure & Non-structure	28	<b>12.2%</b>
Automatic Alarms	39	<b>17.0%</b>
Mutual Aid to surrounding communities	29	<b>12.6%</b>
Brush Fires	1	<b>0.4%</b>
Service Calls & Assistance to other agencies	29	<b>12.6%</b>
Investigations	41	<b>17.8%</b>
Hazardous Materials Incidents	6	<b>2.6%</b>
<b>Total Calls</b>	<b>230</b>	<b>100%</b>

Five Firefighters completed Firefighter Level I Certification and Seven Firefighters completed Firefighter Level II Certification in 2004. As Chief of the Jaffrey Fire Department I am proud to say that at the current time the Fire Department has 13 Certified Level I Fire Fighters and 12 Certified Level II Fire Fighters. All members of the Jaffrey Fire Department are certified at this time. We will continue to train to the best of our abilities and resources. In 2005 we will be interviewing potential new Firefighters to become members of the Jaffrey Fire Department. Anyone interesting in becoming a Firefighter can stop by the fire station or call and talk to the Fire Chief.

The Fire Department is asking the voters to support our request to replace or refurbish the 1987 Fire truck 16-M2 that is no longer in service due to structural frame corrosion. We are hopeful that the voters will support this warrant article which will allow the department to continue to provide superior fire protection and emergency services to our fellow citizens. In future years we will be requesting that the annual amount of funds that are placed into the Capitol Reserve Fund be adjusted to meet the ever increasing costs of fire apparatus and equipment. We feel that this will be in the best interest of the community and the taxpayers.

Life Safety Code and Fire Prevention continue to be a high priority for the Jaffrey Fire Department. The Fire Chief will continue to inspect all new construction, places of assembly, apartment occupancies, industrial and commercial occupancies, fire alarm systems and sprinkler systems for compliance with all state and local applicable Life Safety and Fire codes.

The Jaffrey Fire Department would like to thank the anonymous citizens who donated an all terrain vehicle (ATV) and trailer to the Jaffrey Fire Department. Your generosity will allow the Jaffrey Fire Department to expand the ability of our services to the citizens and visitors of Jaffrey and to the surrounding communities. We would also like to thank all the citizens, groups, businesses, individuals and fire departments who have helped us out in one way or another in times of need over the past year.

The Fire Chief and Assistant Fire Chief would like to recognize and thank the members of the Jaffrey Fire Department, our families and those of our fellow firefighters for there continued dedication and support.

**REMEMBER TO TEST AND CHECK YOUR SMOKE  
DETECTORS  
*AND*  
PRACTICE YOUR FIRE ESCAPE PLAN.**

Respectfully submitted,

David Chamberlain  
Fire Chief

Kevin Chamberlain  
Assistant Fire Chief.



## REPORT OF THE HEALTH OFFICER

THE HEALTH OFFICER responded to 95 calls in 2004. The breakdown is as follows:

Failed septic systems	3
Perc tests witnessed	76
Daycare inspections	4
Foster care inspections	0
Water tests at beaches	5
Health violations by landlord or tenant	3
Dog bites	0
Cat complaints	0
Private water source illness	1
Investigated reports of unsanitary living conditions	4
Food service inspections	1
Request for help in obtaining flu shot for elderly	1
Overflowing dumpster complaint	1

Respectfully submitted,

Rick Forcier  
Jaffrey Health Officer

# ACTIVE BORROWERS AS OF DECEMBER 31, 2004

3381

## Library Holdings

Books	
Adult	15,705
Large Print	771
Children	12,646
Reference	1,244
Newspaper Subscriptions	6
Magazine Subscriptions	53
Video Tapes	640
Audio Tapes	768
CD	91
DVD	68
Puppets	114
Read Alongs	154

## Circulation 47,732

Adult Books	16,006
Children's Books	22,687
Audio Tapes	1,935
Video Tapes	3,728
Magazines	1,149
Puppets	973
Read-along sets	414
Compact Discs	390
DVD	429
Museum Passes	21

## Library Services and Programs

Reference Questions Answered	1,877
Materials Borrowed from Interlibrary Loan	813
Materials Loaned to other Libraries	838
Internet Use	2,360
Use of Meeting Room	65

## Summer Reading Program

Members -- 110	Books Read -- 1,289	Total pages -- 66,174
Children's Programs	65	Attendance 4,246
Adult Programs	42	Attendance 477
Class Visits	57	Students 2,407

Respectfully submitted,  
Joan Knight  
Library Director

This past year (2004) has been the most difficult of any in the 10 years that I've served as the Town's Welfare Director. I say that not only because I over ran the budget by \$2,181 or because the total spent on shelter/housing was \$76,963.57 which is slightly more than the total budget just four years ago (\$76,108.73 in 2000) but because it has become increasingly difficult to find affordable housing for families at the lower end of the wage scale. According to government statistics the average cost of a two-bedroom apartment in the Monadnock region is \$748.00/month. In order to afford that the average worker would need to earn \$16.79 an hour just \$4.00 more an hour than the average wage in our area. It doesn't take a math genius to figure out that the slightest disruption to a family's budget can cause serious problems.

The surest answer to this situation is to build more affordable housing. Sadly there is nothing under construction or nothing being planned. Until such time as there are more units built more of your tax dollars will be consumed subsidizing housing.

	<b>Food</b>	<b>Shelter</b>	<b>Medical</b>	<b>Utility</b>	<b>Misc.</b>	<b>Totals</b>
<b>Trust Funds</b>	185.00	13634.32	1728.18	1888.22	0.00	17435.72
<b>Church</b>	0.00	1489.00	0.00	284.81	213.75	1987.56
<b>General</b>	665.55	61840.25	7106.88	4801.94	2790.61	77205.23
<b>Totals</b>	850.55	76963.57	8835.06	6974.97	3004.36	96628.51

Respectfully submitted

Franklin W Sterling, Jr.

## **REPORT OF THE POLICE DEPARTMENT**

The employees of the POLICE DEPARTMENT were put to the test in 2004, and passed with honors. As the result of the retirement of Sgt. Reynolds, and Ptlm. LaFlamme resigning to accept a position in his hometown, the department fell two officers short. It took almost the whole year to recruit replacements who possessed the high level of integrity and intelligence currently in place within the force. That left the rest of us to pick up the slack.

Calls for service actually increased from 2003, almost reaching 5,800. Unfortunately, a significant amount of police resources were wasted once again during the year as police responded to over 600 calls resulting from false alarms, irresponsible animal ownership and abuse of the 911 emergency system. If ever there was a year when we needed those abuses to disappear, it was 2004.

Officers handled several serious motor vehicle crashes, including one that resulted in the death of a Jaffrey woman. More than a dozen burglaries were investigated, including one where a resident was savagely attacked and another involving a home invasion. Most were solved by Jaffrey officers, including those two.

Incidents involving transgressions committed by juveniles presented additional challenges during the year. Officers arrested 113 juveniles for committing crimes while attending school in Jaffrey or in the community at large. Incidents of substance abuse, violence and disorderly conduct were common behaviors associated with those arrests.

Somehow, officers found time to continue presenting important crime prevention or community service programs. Another Citizen's Police Academy Class was held, a Police / Community Day reached hundreds of children and their parents, Ride-A-Long engagements, building tours and safety presentations were active throughout the year.

Of special note was the high level of community service employees performed during their off duty time. Police volunteers participated in several TEAM Jaffrey and Chamber of Commerce events. The Police Association presented a college scholarship to a graduating Conant student to pursue a degree in Criminal Justice. Several Jaffrey families were assisted with challenges they faced during Thanksgiving and Christmas and cash donations were made to various local organizations.

As your Police Chief I pledge to continue seeking efficient and creative ways to provide the police services you demand and need. I urge you to behave in ways that will minimize the amount of your tax dollars needed to meet those demands.

## REPORT OF THE POLICE DEPARTMENT

Encourage friends and relatives to be responsible pet owners, exercise care when using building alarms and only use the 911 system to report emergencies.

Take a part in supervising young people close to you so they receive the guidance and direction needed to become contributing members of society. They are the future of Jaffrey and doing so will be a good investment.

Respectfully submitted:

Martin J. Dunn  
Chief of Police



Jaffrey Police Department

## REPORT OF THE POLICE DEPARTMENT

### INCIDENT-BASED STATISTICS

Aggravated Assault	1
Arson	4
Bad Checks	19
Bomb Scare	2
Burglary/Breaking and Entering	21
Counterfeiting/Forgery	9
Curfew/Loitering	5
Disorderly Conduct	19
Driving under the Influence	36
Drugs/Narcotics Violations	51
Drunkenness	23
False Pretense/Swindle	22
Family Offenses (nonviolent)	2
Forcible Fondling	1
Incest	0
Intimidation	10
Kidnapping/Abduction	0
Larceny (Other)	10
Liquor Law Violations	34
Motor Vehicle Theft	1
Robbery	0
Runaway	4
Shoplifting	2
Simple Assault	51
Statutory Rape	0
Stolen Property Offenses	6
Theft from Motor Vehicle	28
Theft of Motor Vehicle Parts	0
Theft from Building	3
Traffic, Town By-Law Offenses	173
Trespass of Property	14
Vandalism	92
Weapon Law Violations	2
All Other Offenses	75
Total Pistol Permits Issued	52

### RESTRAINING ORDER STATISTICS

Total Orders Issued	29
Total Orders Open	10
Total Orders Vacated	3
Total Orders Expired	16
Domestic Violence (Crime Incidents)	9
Domestic Violence (Arrests)	37

### MOTOR VEHICLE ACCIDENTS

Total accidents reported	221
Total accidents investigated	92

### CITATIONS ISSUED

Citations	596
AVERAGE SPEED	53 mph
AVERAGE SPEED LIMIT	35 mph
AVERAGE OVER LIMIT	18 mph

Warnings	2,572
AVERAGE SPEED	48 mph
AVERAGE SPEED LIMIT	36 mph
AVERAGE OVER LIMIT	13 mph

### PARKING VIOLATIONS

All Night (Winter Ban)	24
Blocking Driveway	1
Fire Lane	1
No Parking Area	6
Other	85
Overtime	13
Sidewalk	0
TOTAL TICKETS PAID	89
TOTAL TICKETS UNPAID	41

### CASE ACTIVITY STATISTIC TOTALS

<b>Arrests (Total)</b>	<b>426</b>
Arrests (Juvenile)	113
Arrests (On View)	157
Arrests (Summons)	165
Arrests (By Warrant)	101
Offenses Committed	671
Open Warrants	5
Protective Custody	31

### OTHER CALLS FOR SERVICE

Alarm Calls	250
Animal Complaints	269
911 Calls	101
Fingerprinting Requests	98

### TOTAL CALLS FOR SERVICE FOR YEAR 2004:

**5,791**

**Cemeteries/Parks and Commons Division:** In 2004, the Town contracted out the landscaping maintenance activities to a private contractor. The Town performed 15 full-body and cremation burials. The staff participated in the review and updating of the cemetery regulations with the Cemetery Commission. Staff also assisted the Commission with the proposed Cutter Cemetery expansion.

**Highway Division:** Ingalls Road reconstruction project is nearing completion. The stone walls along the roadway were reconstructed by Given Masonry at a cost of \$179,270. The wearing surface of pavement was installed. The remaining work is the placement of bounds, which should be completed in 2005. In addition to the paving on Ingalls Road, Great Road was reclaimed and resurfaced from Gilmore Pond Road westerly approximately 6000 feet. An event of significance was the washing out of a section of Town Farm Road on April 2nd resulting from heavy rain and suspected beaver dam failure upstream. The section of roadway damaged in this incident was approximately 100 feet long, approximately 200 feet west of Lehtinen Road. The crew was able to repair the cross drain and reconstruct the roadway and reopen to traffic in 2 days, an astounding effort! The Highway Crews performed maintenance on over 64 miles of Town roads. A new Caterpillar 928G front-end loader was delivered. The highway crew assisted other Departments throughout the year including the Water, Sewer, Fire and Police.

**Wastewater Division:** The wastewater treatment plant processed approximately 180.0 million gallons (average 492,000 gallons per day) of wastewater in 2004. Plans and specifications were completed for the improvements at the Hadley Road Pump Station, project was advertised out and bids received. The low bidder was Weststate Construction in the amount of \$454,534 and should be complete in Spring 2005. Funding for Hadley Road improvements is being provided by the sewer users, Jaffrey taxpayers, State Aid Grant and Revolving Loan Fund and EPA grant. The Town continued in its negotiations with the NHDES and EPA to comply with stringent discharge limits. On June 17, 2004, the USEPA issued a consent order that requires the Town to comply with these standards by completing a significant upgrade to our treatment system by September 30, 2007. The water quality standard the Town must comply with will prevent degradation of the Contoocook River. Last year the Town lost the Chief Operator, Lew Gregory, who left the Town to work in the private sector. Lew stayed on in a part-time position while the search for a new operator proceeded. Several candidates were interviewed and offers of employment made, but unfortunately offers were turned down. Unable to hire an operator, the firm of Woodard & Curran was hired in March to run the facility. A

comprehensive request for proposals (RFP) was prepared by staff and advertised with proposals

due in early January 2005. The highway and water staff replaced approximately 1050 of old 6" vitrified clay with 8" PVC sewer main on Turnpike Road. The section in the vicinity of the Post Office had settled and was no longer flowing as required. The cost for this work was \$82,392. The sewer main on Stratton Road was also problematic. Video inspection revealed the pipe is in poor condition. The Town will be rehabilitating this main in 2005. There remains a significant Inflow and Infiltration (I/I) problem in the collection system. This extraneous I/I must be addressed as it will become expensive to treat especially once the new facility is on-line. In late July and August, the treatment facility experienced a significant upset resulting in offensive odors emanating from the facility. The upset was apparently caused by an unusual discharge from a local industry and the activities at the Hadley Road Pump Station. The Town, its contract operator, consultants and the industry representatives and the NHDES worked together to resolve the problem, although the odors persisted for several weeks until the treatment process stabilized.

**Water Division:** The Department produced 125.6 million gallons (average 343,000 gallons per day) from two groundwater wells and provided potable drinking water to approximately 1,530 accounts in Jaffrey and Rindge. The Department, in consultation with the Fire Chief prioritized the replacement of hydrants. As a result thirteen hydrants were installed or replaced with three repaired. Many that remain to be replaced are located on old water mains that need to be replaced. One hundred sixty-six (166) residential and commercial water meters were installed or replaced. Town Highway and Water staff installed approximately 2040 lf of HDPE water main in "Little Michigan" to replace old 2" galvanized pipe, which has been prone to breaks and freezing. Staff assisted in the Turnpike Road sewer replacement project. The Selectmen formed an advisory committee to review and study previous water reports and to make a recommendation for additional water source. This committee met through the summer and was assisted by staff. The Committee's recommendations included short-term actions, which includes the installation of redundant wells at our existing well sites, assess contamination at Contoocook well and determine if an increase in the pumping rate of Contoocook well is possible. Mid-term recommendations include exploring the Annett State Forest area as a groundwater source, negotiate with the NHDES to reactivate Bullet Pond and finalize negotiations with the Barking Dog Water Company to purchase water from this private company.



**Engineering Division:** The Town saw its first Town Engineer, Jim Donison, leave in November 2003 to pursue his own private engineering business. In March 2004, Doug Starr was welcomed as Town Engineer. Doug brings to the Town the valuable experience of working for other NH municipalities and most recently for the NHDES. The Town Engineer provided valuable service to the departments above. In addition, the engineer supervised the construction of the “Rails to Trails” project that was bid out in the Fall of 2004 and constructed by Hutter Construction. The Engineer also designed the sewer replacement project on Turnpike Road, reviewed subdivision applications for the Planning Board, and assisted in the demolition of the Bean fiberglass factory project, making way for a new Community Center. These tasks together with the water and sewer challenges have kept the Engineer busy.

Respectfully submitted,  
Randall W. Heglin, Director

**TRANSFER STATION AND RECYCLING CENTER**

**Solid Waste/Transfer/Recycling Division:** Material received and processed at the Transfer Station in 2004 included the following approximate amounts: 1,017 tons compactor waste, 663 tons bulky waste including construction and demolition debris, 187 tons recycled material (plastics, paper, corrugated), and 1,037 tons light iron, 4.7 tons of aluminum, 200 televisions, computer monitors and microwaves, 164 propane tanks, and 148 freon containing items.

In 2003, the Board of Selectmen appointed a citizens advisory committee to review operations of the Transfer Station & Recycling Center (TSRC) with the goal of saving the Town money. The Committee presented fourteen (14) recommendations to the Board many of which the Department has or is in the process of implementing.

The goal of the Department was to implement those recommendations that would make an improvement to the operations of the facility. To address concerns that businesses in town could not use the recycling portion of the facility, the Ordinance was changed and a process developed whereby businesses can apply and obtain a permit to dispose of recyclables at TSRC. To better accommodate the schedule of the users, the hours of the facility were made more uniform. Through cooperative effort of the employees, the TSRC is closed for only four (4) holidays throughout the year; New Years, Fourth of July, Thanksgiving and Christmas, and wherever possible the days of operation were made uniform. Revised dump stickers were issued to residents and authorized users. This remains a sensitive issue for many folks. The staff is checking for valid stickers and while most residents are cooperative and respectful, I have experienced first hand the belligerence of a resident who did not have a valid sticker. A Household Hazardous Waste Collection Day was held in conjunction with the Town of Rindge on August 14<sup>th</sup>. Although the project was well advertised, only 19 residents took advantage of this collection. The regulations were revised to adjust the fees charged for those items for which the Town must pay a special disposal fee. The fees collected now cover these special charges.

Several operational improvements include the installation of a new compactor for household refuse which is a byproduct of the newly renegotiated contract with the hauler which is also saving the town \$10 per ton. To obtain better pricing on recyclable commodities, the Town joined the Northeast Resource Recovery Association, which competitively bids commodities and supplies. As a direct result of the Town joining this Association, we no longer are required to bale newspapers, paperboard and the like. Also a second baler was procured which will make the baling of plastics and other hard to bale items more efficient.

Signage was procured to replace old, outdated signs. While it is an improvement, additional signs are to be put up to further assist residents in the use of the facility. We also investigated improving the access road by paving it, but unfortunately there were not sufficient funds available for this work.

To inform and educate the residents on the use of the facility, an informational flyer was prepared and distributed. This flyer detailed the recyclables collected at our facility and avenues of disposal for other materials. The flyer also included the operating calendar. We also utilized the Town's website and community access channel to educate and inform residents about changes at the facility, including operating schedules.

The biggest challenge to overall improvements at the TSRC is directly related to the staff at the facility. After much difficulty in obtaining a contractor, the department staff, under the direction of Bob Gordon, is in the process of installing a restroom and changing room at the facility. Although portable propane heaters were obtained to provide a modicum of heat for the employees, this temporary measure is ineffective at best. To provide minimal heat to the facility, the building needs to be insulated. There are sections of the roof that are leaking, which would preclude the placement of any insulation. Sealing the roof is obviously a priority, solutions that raise other problems such as roof loading, etc.

In FY05 we will continue to make improvements at the facility. Proposed work includes the construction of a loading dock area which will permit adequate storage of materials to maximize the type of commodities sent out and obtain better pricing by sending out dedicated loads. We will continue to work to a solution to insulating the building. We will always work toward and entertain suggestions from residents to make improvements to the facility.

**REPORT OF THE PUBLIC WORKS DEPARTMENT**

<b>Summary of Processed Materials</b>				
<u>Material</u>	Fiscal Year 2003 (Jan-Dec 2003)	Fiscal Year 2004 (Jan-Dec 2004)		
	<u>Amount</u>	<u>Amount</u>	<u>Revenue</u>	<u>Expenditures</u>
Household waste (compactor)	997.03 tons	1016.65 tons		\$215,879.28
Bulky waste (C&D)	733.02 tons	662.58 tons		
Automobile tires	2 trailer loads	2 trailer loads		\$4,200.00
Plastics - #2 Clear	4,445 lbs	4,540 lbs	\$ 320.10	
Plastics - #2 Mixed	4,305 lbs	4,190 lbs	\$ 177.25	
Plastics - #1 PET	5,065 lbs	10,660 lbs	\$ 355.80	
Mixed Paper (Newspaper, Magazines)	37.47 tons	127.46 tons	\$4,416.30	
Corrugated Cardboard	58.62 tons	49.51 tons	\$ 1,449.50	
Aluminum	4.13 tons	4.67 tons	\$ 3,997.12	
Light Iron	231.93 tons	1036.61 tons	\$ 6,313.32	
Used Oil	680 gallons	1050 gallons	\$ 52.50	
Batteries		12.4 tons	\$207.00	
Freon Containing Items		148 units	\$ 2,145	\$ 1,114.00
Propane Tanks - One pound Cylinders		50 units		\$ 50.00
Propane – twenty pound cylinders		97 units	\$ 305.00	\$ 97.00
Propane – Thirty Pound Cylinders		1 unit	\$ 5.00	\$ 20.00
Propane – 100 pound cylinder		5 units	\$ 25.00	\$ 45.00
Televisions		124 units	\$615.00	\$1,937.62 (10,209 lbs)
Computer Monitors		47 units	\$ 215.00	
Microwaves		29 units	\$ 145.00	

Note: The revenue listed above does not include revenue due the Town from the last trailer load of recyclables collected (#1 plastics, #2 plastics and corrugated cardboard), as these figures are not available at the time of preparation of this report. The weight totals are correct and include this last trailer load of FY2004.

Respectfully submitted,  
Randall W. Heglin, Director

Here it is 2005, another year seems to have escaped us and flown by! I am amazed each January when I submit this report how quickly time goes. I am also amazed at the total focus of community groups that put forth the effort to make Jaffrey a special place. Whether it's Team Jaffrey, Chamber of Commerce, Lions Club, Rotary Club, Franklin Pierce College, Conant High School, JRMS, Friends of Recreation, Monadnock Oldies Car Club or the many other groups in town, we can all be proud of their accomplishments and vision for the future. For all those people, young and young at heart, THANK YOU!

In the Recreation Department, for the first time in years, our team remains intact. Kathy Batchelder continues as Program Director, Alan Morris handles the maintenance chores, Caren Lewis keeps the office running, and Janet Sullivan is our Senior Program Coordinator. Karen Morris is our summer and winter part time support. What a dedicated group! Add to this over 25 part time instructors, lifeguards, counselors, coaches, concession workers and other volunteers that keep the Recreation Department running.

The Recreation Department is also continuing our support of the Community by setting up for elections and town meetings, scheduling all school facilities in Jaffrey for activities, clearing snow from town buildings including welcome center and Contoocook Beach, maintenance at the library, and other projects.

This past year was the beginning for two exciting projects in Jaffrey. The first was the continuation of the Rails to Trails program and the completion of the trail from Rindge to the American Legion field. The Recreation Department will work to maintain the trail and post informative signs along the trail in the future. The second is the beginning of our Jaffrey Community Center on the old Bean Fiberglass site off Stratton Road. Thanks to the generosity of the downtown district and D.D. Bean Foundation, we are off to a great start with demolition and ground clearing to be completed in January. We have applied for a Land And Water Conservation Grant to build a new baseball / softball field on the Community Center site, giving us two fields in Jaffrey (the other one is at the American Legion). The Community Center site is a wonderful location right next to the river, Children's Woods, and Rails to Trails.

New programs and activities for all ages were also added in 2004. Our travel program continues, averaging two trips per month to events from Stars on Ice to the Rockettes Christmas Show. We also offered some trips during no-school days. Summer Programs included a new one half day camp for children ages 3 – 5 and a revamping of the Adventure Camp for middle school youth. Other summer activities included expanded swim lessons and family fun day at Contoocook Beach. With the start of the new school year, we began an after

## REPORT OF THE RECREATION DEPARTMENT

school program for middle school students that was partially funded by a Cheshire County Grant.

In the upcoming year, we will be working to finalize the site plan for the new Community Center and enhancing the Rails to Trails. We are also working more closely with the surrounding towns in joint programs involving travel and middle school summer camps. New programs are always in the works for all ages and we are proud of our facilities at Humiston Field, Contoocook Beach, and Thorndike Pond.

As always, the Recreation Department is here for YOU. Any questions or suggestions, please feel free to call, visit our web site at <http://town.jaffrey.nh.us>, drop us an e-mail at [recreation@town.jaffrey.nh.us](mailto:recreation@town.jaffrey.nh.us), or drop by our office at 31 Howard Hill Road.

Respectfully Submitted,  
Walt Pryor, CPRP  
Director



Happy summer camp participants

# REPORT OF THE RECREATION DEPARTMENT

<u>Activity / Program</u>	<u>Participants</u>	<u>Participant Hours</u>
Adventure Camp	62	2480
After School Karate	30	1200
AIM Summer Camp	316	12640
Antique Car Show	400	600
Boy's Babe Ruth Baseball	65	1300
Boy's Babe Ruth Tournaments	900	2000
Christmas Craft Fair	700	700
Christmas Tree Lighting	200	200
Contoocook Beach Attendance	4000	6000
Crotched Mountain Ski Program	25	625
Dancercise	21	170
Disney on Ice	30	240
Easter Event	150	150
Emerald Valley / Silver Valley Basketball	75	1200
Fall Soccer	120	1260
Fall Foliage Trip	14	112
Fall Swim Lessons	52	260
Girl's Babe Ruth Softball	40	800
Girl's Babe Ruth Tournament	104	416
Halloween Window Painting	14	28
Halloween Party (elementary school)	200	300
Halloween Haunted Hay Ride	650	1000
High Hopes Orchard Trip	9	54
Ice Skating Rink	875	1750
J/R Marlins Swim Team (1)	60	1500
John Morgan Run	150	300
Ketchum's Kicker's Soccer Camp	19	380
LaSalette Shrine Trip	14	112
Monadnock Senior's Club	18	432
Open Volleyball (2)	40	2240
Pat's Peak Ski Program	32	960
Pure Shot Basketball Camp	94	2444
Rockettes Christmas Trip	14	112
Roller Skating @ Pratt Auditorium (3)	5000	7500
Rye Airfield Trip	14	112
Santa's Letters & e-mail	32	n/a
Senior Trips (13)	165	1080
Spring Indoor Soccer	40	200
Spring Break Camp	28	1120
Spring Swim Lessons	70	540
Summer Mini's Camp	56	1120
Summer Swim Lessons	94	658
Sunday Morning Basketball (4)	25	750
Sunday Afternoon Volleyball (5)	15	450

<b>REPORT OF THE RECREATION DEPARTMENT</b>
--

Thorndike Pond Attendance	1500	3200
Winter Break Activities	<u>125</u>	<u>660</u>
Totals:	16657	61355

Special Thanks To:

- (1) Marge Clarke-Kevan
- (2) Nancy Stone
- (3) Jaffrey Friends of Recreation
- (4) Nick Hill
- (5) Richard Wagner



The Office of the Regional Prosecutor experienced both personnel and organizational changes in 2003. Lisa Perkins, my administrative assistant relocated with her family to Florida in mid-summer. She did a great job. Luckily we found, and Lisa was able to train her replacement, Amy St. Cyr. Amy was a quick study, and adapted easily to her new duties and workplace milieu.

Later in the fall we sustained another loss from our staff. Jessica Schlamp resigned as assistant prosecutor to prepare for the birth of her new baby. Filling the assistant prosecutor position once again was proving to be a difficult task! Finding an attorney who, was able to prosecute 20 hours a week, could balance that work with another legal practice, and had some prosecutorial experience, has always been a tough slot to fill.

Coincidentally, at the close of last year the Town of Rindge decided to withdraw from the regional prosecutor program. Now the regional prosecutor serves the towns and police departments of Jaffrey, Peterborough and Dublin. This was the configuration of the program up until 2001, when Rindge joined the consortium.

We handled over 1,376 cases in 2003. Again, DWI, domestic violence assault and various motor vehicle offenses, make up the largest portion of matters that are contested in Court.

I, my staff and the police departments we represent, are committed to seeking justice for everyone involved in a particular case. I welcome questions from anyone, whether having to do with the criminal justice system in general or about my special role as prosecutor. As always, I am available to discuss particular cases with defendants, victims, attorneys and witnesses.

It is hoped that the snags in our becoming a tenant in the new Courthouse will be worked out quickly in 2004. I look forward to such a move, just as the Jaffrey Police Department (which has so graciously and generously provided our workplace) looks forward to expanding into our present space.

Respectfully submitted,

David S. Park, Esq.  
Regional Prosecutor  
Jaffrey/Peterborough/Dublin



Jaffrey Meetinghouse,  
Jaffrey Center

# VITAL STATISTICS



<b>BIRTHS FOR 2004</b>
------------------------

<b>Date</b>	<b>Name</b>	<b>Parents</b>	<b>Place</b>
Jan 10	Jeremy Gerard King	Lisa King John King	Peterborough
Jan 14	Savanna Rose Ward	Lisa Ward Robert Ward	Peterborough
Jan 21	Jamara Marie Niemela	Melinda Niemela Jared Niemela	Keene
Jan 22	John Michael Mormando	Rebecca Mormando James Mormando	Nashua
Jan 23	Kylen Adrienne Mamie Smith	Marie Smith Michael Smith	Keene
Jan 25	Kaia Brooke Colby	Annie Colby Benjamin Colby	Peterborough
Jan 26	Alleigh Kate Lapinsky	Rebeccah Lapinsky Stephen Lapinsky	Peterborough
Jan 30	Lindsay Marie Wilbur	Angela Wilbur Jason Wilbur	Keene
Feb 03	Josiah David Needham	Bethany Needham Andrew Needham	Keene
Feb 05	John Michael Peder Haase	Jean Haase Michael Haase	Jaffrey
Feb 12	Kadin Robert Markert	Julie Markert Albert Markert	Peterborough
Feb 20	Rowan Alexandra Anderson	Judith Anderson Terrance Anderson	Keene
Apr 05	Samantha Lucille Newton	Rebecca Newton Michael Newton	Keene
Apr 23	Zoe Elizabeth Boyd	Heather Boyd Shawn Boyd	Nashua
Apr 25	Claudia Marie LaFortune	Michelle LaFortune Scott LaFortune	Peterborough

<b>BIRTHS FOR 2004</b>
------------------------

Apr 28	Teresa Rose Spingola	Jennifer Spingola Christopher Spingola	Peterborough
May 10	Jacson David Lloyd Cross	Debra Cross Fred Cross	Keene
May 17	Samuel Alfred Sawyer	Rachel Sawyer Alfred Sawyer	Peterborough
Jun 08	Ethan Peter Vitello	Sarah Vitello Jonathan Vitello	Keene
Jun 21	Kade Philip Stenersen	Annie Stenersen Konrad Stenersen	Keene
Jun 25	John Ellison French	Elizabeth French Jeffrey French	Peterborough
Jul 08	Mary Emma Holland Hauser	Emma Hauser Bryan Hauser	Keene
Jul 08	George Roland Doremus	Susanne Doremus Nathan Doremus	Peterborough
Jul 14	Emma Rose Kelly	Shannon Kelly Steven Kelly	Peterborough
Jul 15	Kassidy Lynn Castricone	Amanda Castricone James Castricone	Keene
Jul 20	Anneli Eeva Yuthasastrako Simila	Vanisa Simila Eric Simila	Keene
Jul 23	Logan Matthew LaCroix	Jennifer LaCroix Matthew LaCroix	Peterborough
Aug 02	Derrick Philip Dewees	Bernadette Dewees Darren Dewees	Peterborough
Aug 12	Chelsea May Dupuis	Lisa Dupuis Brian Dupuis	Keene
Aug 16	Leah Danielle Woodman	Danielle Woodman Scott Woodman	Peterborough

<b>BIRTHS FOR 2004</b>
------------------------

Aug 20	Daniel Francis MacIntyre	Tara MacIntyre Matthew MacIntyre	Keene
Aug 22	Blake Andrew Ferguson	Regina Vorce Ian Ferguson	Peterborough
Aug 24	Annalise Pilar Marchessault	Judith Marchessault Arthur Marchessault	Keene
Aug 26	Lucas James Lambert	Heather Lambert Mark Lambert	Peterborough
Aug 26	Mary Ellen Labbe	Divina Labbe Harold Labbe	Peterborough
Sept 01	Kate Elizabeth Mitchell	Sarah Mitchell Brian Mitchell	Peterborough
Sept 09	William Russell Galante	Lisa Galante David Galante	Peterborough
Sept 13	Margaret Elizabeth Rivard	Jamie Rivard David Rivard	Peterborough
Sept 14	Benjamin Stuart Hotaling	Gena Hotaling Douglas Hotaling	Keene
Sept 21	Elicia Abigail Dupuis	Leah Dupuis Keith Dupuis	Peterborough
Sept 22	Kendall Jacq Chamberlain	Erin Chamberlain David Chamberlain	Peterborough
Oct 08	Madison Delaney Stewart	Christie Stewart Austin Stewart	Nashua
Oct 15	Meisha Pearl Sullivan	Autumn Sullivan David Sullivan	Nashua
Oct 20	Gianna Marie Sangermano	Renee Sangermano Antonio Sangermano	Peterborough
Oct 23	Noah David Lambert	Kelly Lambert Mathew Lambert	Peterborough

<b>BIRTHS FOR 2004</b>
------------------------

Oct 25	Connor Andrew Devens	Elysia Devens David Devens	Peterborough
Nov 05	Brandon Michael Areias	Cheryl Areias Boby Areias	Peterborough
Nov 11	Emma Anne Tenters	Nicolle Tenters Michael Tenters	Peterborough

(please note: maiden names are not always available)

This information is provided by Vital Records in Concord, New Hampshire

<b>DEATHS REPORTED IN 2004</b>
--------------------------------

<b>Date</b>	<b>Name</b>	<b>Place of Death</b>
Jan 01	Lucy (Azzola) St. Lawrence	Peterborough
Jan 03	David Duchan	Peterborough
Jan 04	Bernard Heil	Peterborough
Jan 05	Donald Varnum	Peterborough
Jan 07	Barbara (Clucas) Umphrey	Jaffrey
Jan 13	Arthur Lambert	Peterborough
Jan 14	Christine (Gilbert) Vose	Peterborough
Jan 17	Julio Mei	Jaffrey
Jan 22	Lloyd Wellington	Jaffrey
Jan 24	Emma (Smitley) Stockdale	Jaffrey
Jan 24	Helen Silver	Lebanon
Feb 05	Doris (Robbins) Day	Jaffrey
Feb 07	Cecile (Lambert) White	Jaffrey
Feb 07	Marcelle (Hamel) Simons	Peterborough
Feb 08	Nancy (Teixeira) Record	Jaffrey
Feb 11	Ellen (Quinsland) Meier	Keene
Feb 27	Burton French	Peterborough
Mar 05	Rita (Mallen) Emery	Jaffrey
Mar 10	Barbara (MacDonald) Cloutier	Concord
Mar 21	Arline (Bourgeois) Roy	Jaffrey
Apr 04	Howard Kullgren	Peterborough
Apr 12	Nelson Gilman	Jaffrey
Apr 29	Joan (Zupko) Osborne	Peterborough
May 01	John Baird	Peterborough
May 02	Stanley Williams	Jaffrey
May 10	Virginia (Whitcomb) Warfield	Jaffrey
May 15	Harold Cullings	Jaffrey
May 16	Joanne (Boutwell) Saville	Peterborough
May 24	Alfred Fontaine	Jaffrey
May 24	Genevieve (LaFrenier) Jatkola	Keene
May 31	Henry Schulte	Peterborough
Jun 02	Eleanor (Moore) Webber	Jaffrey
Jun 11	Katherine (Slade) Newbegin	Jaffrey
Jun 17	Anne (Marrotte) Baldwin	Lebanon
Jun 28	Nina Barnes	Jaffrey
Jul 01	Nancy (LaBelle) Olivo	Peterborough
Jul 04	Maurice Sumner	Lebanon
Aug 08	Priscilla (Holbrook) Ryan	Jaffrey
Aug 10	Andrew Koivula	Jaffrey
Aug 10	Beatrice (McDuffee) Vanni	Peterborough



<b>DEATHS REPORTED IN 2004</b>
--------------------------------

Aug 11	Ernest Sweeney	Jaffrey
Aug 20	Allen Hamilton	Peterborough
Aug 22	Raymond Roy	Jaffrey
Aug 31	Judith (Andrews) Haskell	Jaffrey
Sept 09	Elmer Waeger	Keene
Sept 25	Mildred (Renshaw) Paradise	Jaffrey
Sept 26	Helen (Record) Lambert	Peterborough
Oct 19	Edith (Adamson) Peard	Jaffrey
Oct 28	Beatrice (Emery) Ellis	Nashua
Nov 14	Fleurette (Michaud) Wentworth	Peterborough
Nov 15	Jeanne (Snow) Sirois	Jaffrey
Nov 16	June (Dadmun) Pratt	Peterborough
Nov 21	Gust Stokes	Jaffrey
Dec 02	Rachel (Lahtinen) Anderson	Jaffrey
Dec 20	Jessie (Taylor) Legenhausen	Jaffrey
Dec 24	Douglas Wood	Manchester

<b>MARRIAGES IN 2004</b>
--------------------------

<u>DATE</u>	<u>NAMES</u>	<u>PLACE OF RESIDENCE</u>
Jan 23	Sarah P. Waters Bruce W. Larsen	Jaffrey Francestown
Feb 05	Everil V. Motuzas Charles W. Bacon	Jaffrey Jaffrey
Feb 14	Shelby A. Gruber Clarke S. Bailey	Jaffrey Jaffrey
Mar 13	Christine R. Canavan Abraham W. Hadley	Jaffrey Jaffrey
Mar 20	Ellen R. Breault Mark K. Crowley	Jaffrey Jaffrey
Apr 03	Kimberly A. Hayes Cris D. Wheeler	Jaffrey Jaffrey
Apr 09	Mary F. Ball Shane R. Verenbec	Jaffrey Deering
Apr 17	Ruby M. Menard Michael R. Moore	Jaffrey Jaffrey
Apr 17	Abigail K. Hill Joseph G. Derosier	Jaffrey Jaffrey
Apr 24	Jennifer M. Mackey Cliff C. Dumont	Jaffrey Windham
May 15	Nancy M. Bernier David B. Onorati	Jaffrey Jaffrey
May 15	Gail A. Spaulding Richard W. Blair	Jaffrey Jaffrey
May 20	Karen M. Halligan Alan A. Morris	Jaffrey Jaffrey

# MARRIAGES IN 2004

May 22	Tracy A. Potvin Ronald J. Gora	Jaffrey Jaffrey
May 29	Angela M. Vose Scott E. Goodell	Jaffrey Jaffrey
Jun 05	Heather K. Hall Michael W. Burt	Jaffrey Jaffrey
Jun 05	Rachael I. O'Neil John W. Cronin	Jaffrey Bennington
Jun 19	Elizabeth S. Colby Steven F. Bourgeois	Jaffrey Jaffrey
Jun 26	Amanda L. Blanchette James T. Castricone	Jaffrey Jaffrey
Jul 03	Barbara M. Norwood Robert C. Sweeney	Jaffrey Jaffrey
Jul 03	Abigail E. Gallup Thomas A. LePage	Jaffrey Jaffrey
Jul 04	Cheryl A. Desrosiers Boby Areias	Jaffrey Jaffrey
Jul 16	Alicia M. Sandoval Jared S. Vitello	Gardner, MA Jaffrey
Jul 18	Bernadette R. Teixeira Darren W. Dewees	Jaffrey Jaffrey
Jul 24	Allysha J. Lane William C. Hunter	Jaffrey Jaffrey
Aug 01	Ann Marie Happ Michael A. Given	Jaffrey Jaffrey
Aug 06	Deborah C. Dunklee Jeffrey C. Cheshire	Jaffrey Springfield, VT

<b>MARRIAGES IN 2004</b>
--------------------------

Aug 13	Joanne L. Homer Michael S. Burgoyne	Jaffrey Jaffrey
Aug 21	Laurie J. Pulaski James W. Marson	Jaffrey Jaffrey
Aug 28	Sarah E. Estes Andrew C. Breisch	Jaffrey Jaffrey
Sept 04	Jhovanna Guzman Ouassim Laassal	Lawrence, MA Jaffrey
Sept 11	Heidi J. Tompkins Taliesin T. Gregory	Nelson Jaffrey
Sept 18	Stacia M. Dill Joseph H. Tatro	Jaffrey Jaffrey
Sept 19	Cynthia E. Benedix Paul F. McDonnell	Jaffrey Rindge
Oct 02	Kathleen M. Martin Glenn A. Nicholas	Jaffrey Jaffrey
Oct 09	Carrie A. Wooster Eric R. Olson	Jaffrey Jaffrey
Oct 10	Lisa M. Menard Michael C. Barlick	Jaffrey Jaffrey
Oct 16	Angela D. Vautour Thomas P. Chabot	Jaffrey Jaffrey
Oct 22	Lori Dunchus Robert B. Nettell	Jaffrey Jaffrey
Oct 23	Rebecca K. Coll Trevor M. Olivo	Jaffrey Jaffrey
Oct 30	Linda B. Kenyon Kyrre C. Johnson	Jaffrey Jaffrey

**MARRIAGES IN 2004**

Nov 13	Sarah E. Meinsma Jeffrey R. Quinn	Jaffrey Sandwich, MA
Dec 19	Jennifer M. Metcalf Bryce R. Cooke	Northwood Jaffrey
Dec 24	Linda Reynolds Paul A. Maray	Jaffrey Jaffrey
Dec 24	Kay M. Santino John E. Goodine	Jaffrey Jaffrey
Dec 24	Lois J. Rocheleau Peter N. Courchene	Jaffrey Jaffrey
Dec 31	Heather A Helstein Christopher M Williams	Jaffrey Jaffrey

# **DIRECTORY OF TAXABLE PROPERTY**



2004 Property Inventory  
Jaffrey, NH

Owner's Name	Co. grantee's Name	Street Number	Street Name	Map	Block	Lot	Unit	Total Land Value	Improvements	Total Parcel Value
347 MAIN STREET REVOCABLE TRUS		347	MAIN ST	228	22			27560	110912	138472
81 FITZGERALD DR CONDO ASSOC	% HIGH STANDARD	81	FITZGERALD DR	244	10			189175	0	189175
ABERNETHY, ROBERT G	ABERNETHY, MARIE C	38	FOX RUN LN	226	15			142724	136907	279631
ADAMS, DAVID G		0	FITZWILLIAM RD	212	34			4251	0	4251
ADAMS, DAVID G		0	MILLIKEN RD	212	37			339	0	339
ADAMS, ROGER B	ADAMS, CORRINE	125	FOREST PARK	240	59	125		0	33708	33708
AHO, DAVID A	AHO, WANDA	0	FORCIER WAY	244	27			1865	0	1865
ALBEE 2000 FAMILY TRUST, TONYA		180	SQUANTUM RD	243	11	2		26056	115735	141791
ALBIN REALTY LLC		48	NORTH ST	238	230			18936	79509	98445
ALBRIGHT, ROSALYN PATRICE		34	HIGHLAND AVE	238	99			21954	44105	66059
ALCINDOR, WENDY A		12	AETNA ST	239	206			18936	51846	70782
ALDERMAN, HOLLY COMPTON		703	MOUNTAIN RD	204	11			29746	99311	129057
ALEX, SHARON A		350	WOODBOUND RD	242	26			22990	41096	64086
ALFERO, MARK C		42	WEBSTER ST	245	14			15683	61769	77452
ALIX, KEVIN L	ALIX, BARBARA	144	MOUNTAIN RD	220	30			26136	78022	104158
ALLEN, BRUCE F		0	RED GATE RD	210	3			4500	0	4500
ALLEN, ROBYN L		27	GILMORE POND RD	239	51			20935	56025	76960
ALVAREZ, LAURENCE	ALVAREZ, KERRY L	76	WITT HILL RD	256	10	1		25949	85442	111391
AMERICAN LEGION		20	WEBSTER ST	245	20			78200	160336	238536
AMES, FOREST	AMES, HESTER A	202	FITZWILLIAM RD	211	19			35059	142596	177655
AMES, HEATHER W		0	SANDERS RD	251	4			1446	0	1446
AMES, RICHARD	AMES, HEATHER	12	BLACKBERRY LN	228	70			59831	182469	242300
ANDERSEN, MARTIN D	MITCHELL, BONNIE G	7	PARSONS LN	228	25			29534	83097	112631
ANDERSON, DONALD	ANDERSON, SARAH E	0	MOUNTAIN RD	203	4			2892	0	2892
ANDERSON, DONALD T	ANDERSON, SARAH E	944	MOUNTAIN RD	203	8			31590	64281	95871
ANDERSON, KARL E	ANDERSON, HOLLY L	30	JAQUITH RD	239	13	3		32515	91887	124402
ANDREWS, HAROLD	ANDREWS, DONNA	5	KEVIN LN	245	51			24916	66842	91758
ANDREWS, MARJORIE C	ANDREWS, DEANNA C	49	FOREST PARK	240	59	49		0	11022	11022
ANNIS, RICHARD D	ANNIS, ANITA	9	FIRST TAVERN RD	228	63			24829	45775	70604

2004 Property Inventory  
Jaffrey, NH

Owner's Name	Co_grantee's Name	Street Number	Street Name	Map	Block	Lot	Unit	Total Land Value	Total Improvements	Total Parcel Value
ANTONUCCIO, LISA M		3	NELSON CIR	244	120			19406	46276	65682
ANTTILA, DAVID		8	BIRCH ST	244	59			14958	37665	52623
APK REAL ESTATE LLC		87	HIGHLAND AVE	238	86	2		14130	0	14130
APK REAL ESTATE LLC		89	HIGHLAND AVE	238	86	3		13266	0	13266
APK REAL ESTATE LLC		0	AMOS FORTUNE RD	246	71			0	0	0
ARCECI, DOMNICK		27	LETOURNEAU DR	245	39			27953	89392	116345
ARCECI, GARY P	ARCECI, VICTORIA S	98	NORTH ST	238	214			50569	72132	72132
ARCHAMBAULT REV TRUST, RITA M		8	CROSS ST	238	269			19549	59520	79069
ARCHAMBAULT TRUST, RITA M		0	NUTTING RD	238	247			1869	0	1869
ARCHAMBAULT, GLORIA M		462	SQUANTUM RD	257	6			21959	50626	72585
ARCHAMBAULT, ROBERT J	ARCHAMBAULT, RITA M	14	NUTTING RD	238	246			18622	45631	64253
ARCHAMBAULT, ROLAND P		40	NORTH ST	238	251			18353	58177	76530
ARK INC, THE		241	DUBLIN RD	219	1			48519	212077	260596
ARK INC, THE	%CHARLES W BACON III	0	DUBLIN RD	230	7			515	0	515
ARK INC, THE	%CHARLES W BACON III	0	DUBLIN RD	231	1	2		467	0	467
ARK INC, THE	%CHARLES W BACON III	0	DUBLIN RD	231	3			607	0	607
ARNOLD, CHRISTIAN C		106	SQUANTUM RD	243	18			20520	44864	65384
ARRUNDA, PAUL J	ARRUDA, MARY-ELLEN	307	MAIN ST	228	19			27878	79177	107055
ARSENEAULT, TREY	ARSENEAULT, DENISE L	12	HUNT RD	243	59			16431	52624	69055
ARTHUR FAMILY LTD PARTNERSHIP		36	FOX RUN LN	226	16			135148	59865	195013
ARTHUR, ANN D		35	FOX RUN LN	226	14			129435	222900	352335
ASCANI, DUVIGLIO A	ASCANI, ELIZABETH	39	RIVER ST	239	237			21466	54605	76071
ASCANI, ELIO A	ASCANI, FLORENCE A	12	RIDGECREST RD	245	127			24485	54370	78855
ASCANI, JAMES E	ASCANI, THERESA A	120	SAWTELLE RD	228	10			23837	35550	59387
ASCANI, JOSEPH	ASCANI, SHELLY	150	SHERWOOD LN	248	27			20316	80420	100736
ASCANI, ROMOLO	ASCANI, RUTH	41	RIVER ST	239	238			19689	39038	58727
ASHER CONSTRUCTION LLC		97	CRESTVIEW DR	246	10			13852	0	13852
ASKEW JR REV TRUST, LLOYD G		20	WOLFS WAY	220	2	2		16466	110450	126916
ASSOCIATES, INC, SCM		0	MOUNTAIN RD	212	19			29736	0	29736



2004 Property Inventory  
Jaffrey, NH

Owner's Name	Co. grantee's Name	Street Number	Street Name	Map	Block	Lot	Unit	Total Land Value	Improvements	Total Parcel Value
ATKINS, VALERIE A	LICHTER, MICHAEL	226	396 GILMORE POND RD	226	10			145544	229396	374940
ATTRIDGE, LAWRENCE P		242	282 SQUANTUM RD	242	17			19549	40744	60293
AUCOIN, BRENT A	AUCOIN, PAULA M	238	153 MAIN ST	238	112			23522	101302	124824
AUCOIN, BRENT A		243	0 SQUANTUM RD	243	5			6613	0	6613
AUCOIN, BRENT A	AUCOIN PAULA M	243	80 HUNT RD	243	41			29678	113712	143390
AUSTERMANN, DONALD J	AUSTERMANN, SALLY C	230	0 GILSON RD	230	38			106356	3900	110256
AUSTIN, LAURENCE C	AUSTIN, LINDA L	245	79 NUTTING RD	245	22	1		18912	46268	65180
AUSTIN, ROBERT M	AUSTIN, JO-ANN HARVEY	238	61 HIGHLAND AVE	238	84			23657	50649	74306
AVERY, ELLEN A		228	12 LABAN AINSWORTH WAY	228	73			25245	52292	77537
AYERS, KENNETH M	AYERS KAREN B	239	99 LACY RD	239	7			24937	76252	101189
AYRES, ROBERT G	AYRES SALLY W	230	0 GILSON RD	230	29			427	0	427
AYRES, ROBERT G		230	74 GILSON RD	230	44			37026	123909	160935
BABSON, DEBORAH E		205	116 OLD COUNTY RD	205	11			26168	182428	208596
BACON III, CHARLES		209	0 RED GATE RD	209	3			9613	0	9613
BACON III, CHARLES	BACON, JEANNE ANNE	210	0 RED GATE RD	210	13			1798	0	1798
BACON JOINT TRUST, PAUL & JOAN		246	8 DUSTIN LN	246	71	8		85458	85458	
BACON REV TST, CHARLIE AND JEAN	%CHARLES WALDO BACON III	231	0 DUBLIN RD	231	1	1		913	0	913
BACON, JAMES H	BACON, SARA L	229	179 DUBLIN RD	229	9			33098	90758	123856
BACON, KENDALL F	BACON, DOROTHY R	204	855 MOUNTAIN RD	204	15			27138	98471	125609
BADGER, DOROTHY	HOYT, JOSEPH N	220	340 MOUNTAIN RD	220	18			36044	138537	174581
BAER INTER VIVOS TST, LEE	BAER INTER VIVOS TST, VIVIENNE F	211	278 GREAT RD	211	37			31087	132717	163904
BAILEY, CLARKE S		239	31 TURNPIKE RD	239	85			19706	88192	107898
BAILEY, RUTHANNE		205	64 OLD COUNTY RD	205	13			27262	77022	104284
BAILEY, RUTHANNE		206	0 OLD COUNTY RD	206	17			4879	0	4879
BAILEY, WENDY L		246	9 DUVAL COOP MH PARK	246	37	9		0	15256	15256
BAILLARGEON, KEVIN A		239	14 HOWARD HILL RD	239	152			21241	43640	64881
BAILLARGEON, LOUISE D	BAILLARGEON, ROLAND	239	111 GILMORE POND RD	239	15	1		42737	48023	90760
BAIRD PAVING & CONTRACTING INC		244	18 BROOK ST	244	73			15395	23000	38395
BAIRD, HARLAN	BAIRD, JOYCE A	210	0 RED GATE RD	210	5			3750	0	3750

2004 Property Inventory  
Jaffrey, NH

Owner's Name	Co_grantee's Name	Street Number	Street Name	Map	Block	Lot	Unit	Total Land Value	Total Improvements	Total Parcel Value
BAIRD, HARLAN	BAIRD, JOYCE A	9	JUNIPER ST	244	79			15795	46755	62550
BAIRD, HARLAN S	BAIRD, JOYCE A	22	OAK ST	244	56			14916	15330	30246
BAIRD, HARLAN S	BAIRD, JOYCE A	16	BROOK ST	244	74			13909	54571	68480
BAIRD, JOHN I	BAIRD, LYNDA G	70	RIVER ST	239	74			19689	37048	56737
BAKER, TIMOTHY G	BAKER, CAROLINE	5	GROVE ST	244	83			15290	31740	47030
BALDWIN IRREVOCABLE TRUST		16	ERIN LN	245	69			25875	53751	79626
BALENTINE, JAMES W	BALENTINE, BETTY JANE	53	CHADWICK RD	225	16			23330	138729	162059
BALENTINE, JAMES W	BALENTINE, BETTY J	0	CHADWICK RD	225	17			1368	0	1368
BALL, KAREN L	BEAUREGARD, ANTHONY O	27	CHARLONNE ST	238	65			18880	52091	70771
BALL, WILLIAM J	BALL, NORMA D	65	DEAN FARM RD	246	44			27956	62783	90739
BANGHART, JAMES M	BANGHART, ANNE C	365	THORNDIKE POND RD	235	11			102156	130908	233064
BANISH, CARL A	BANISH, DIANA D	18	ROWLEY CIR	238	96			20979	77820	98799
BANK OF NEW HAMPSHIRE	%BOULOS PROP MNGMT SVCS	28	MAIN ST	238	164			41164	408836	450000
BANK OF NEW HAMPSHIRE	%BOULOS PROP MNGT SVCS	0	GOODNOW ST	238	170			3920	21876	25796
BANK OF NEW HAMPSHIRE	%BOULOS PROP MNGT SVCS	0	GOODNOW ST	238	178			11108	3330	14438
BARANOWSKI, ANDREW V	BARANOWSKI, MAGDALENA	41	DEAN FARM RD	246	40			22851	50010	72861
BARDSLEY, DONALD S	BARDSLEY, NOREEN	72	FOREST PARK	240	59	72		0	16054	16054
BARKER, WELTHA I		583	GILMORE POND RD	227	3			39077	71761	110838
BARKER, WELTHA I		0	GILMORE POND RD	227	4			2341	0	2341
BARLUCK, LINDA M	BARLUCK, MICHAEL W	31	RIDGECREST RD	245	121			21840	57075	78715
BARLUCK, MICHAEL C	MENARD, LISA M	603	GILMORE POND RD	227	6			25326	23768	49094
BARROS, MICHAEL L	BARROS, ROSE A	77	PETERBOROUGH ST	245	95			22137	43636	65773
BARRY J SMITH		24	WHEELER ST	239	177			20473	53547	74020
BARTLETT, CHRIS N	BARTLETT, JULIA R	66	PRESCOTT RD	257	13			33429	144312	177741
BARTLETT, CORY N	BARTLETT, SACHA L	577	FITZWILLIAM RD	207	13			31750	69250	101000
BARTLETT, RONALD L	BARTLET, JESSELYN B	103	LACY RD	239	9			24272	66054	90326
BASTO, WANITA		27	FOREST PARK	240	59	27		0	15013	15013
BASTOS, ANTONIO	BASTOS, MARIA	13	LAKEWOOD DR	240	36			23102	58919	82021
BATCHELDER, WALTER S	BATCHELDER, KATHLEEN	212	NUTTING RD	246	53			31000	119124	150124

2004 Property Inventory  
Jaffrey, NH

Owner's Name	Co_grantee's Name	Street Number	Street Name	Map	Block	Lot	Unit	Total Land Value	Total Improvements	Total Parcel Value
BAU, PACHA		142	RIVER ST	239	32			17306	43906	61212
BAUDLER, ERNEST J		49	SOUTH SHORE DR	240	26			23462	53033	76495
BAUS, TARAL	BAUDLER, MARIANNE W	35	ROWLEY CIR	238	93			20861	58551	77212
BEAM, LOUISE F		85	FOREST PARK	240	59	85		0	0	23492
BEAN AND SONS CO, D D		99	HARKNESS RD	237	46			41727	56988	98715
BEAN AND SONS CO, D D		0	PETERBOROUGH ST	244	106			59520	0	59520
BEAN AND SONS CO, D D		15	CHESHIRE ST	245	137			17272	42477	59749
BEAN AND SONS CO, D D		0	CHESHIRE ST	245	138			1403	0	1403
BEAN AND SONS CO, D D		207	PETERBOROUGH ST	245	139			179885	922324	1102009
BEAN AND SONS CO, D D		13	WHITE RD	245	139	2		0	50423	50423
BEAN ET AL, VERNON JAMES		0	MATCHPOINT	237	36			5889	10800	16689
BEAN JR, HEIRS OF DELCIE D		0	MAIN ST	237	11			2448	0	2448
BEAN JR, HEIRS OF DELCIE D		0	HARKNESS RD (REAR)	237	21			4080	0	4080
BEAN JR, HEIRS OF DELCIE D		0	HARKNESS RD	237	32			165	0	165
BEAN JR, HEIRS OF DELCIE D		0	HARKNESS RD	237	33			1631	0	1631
BEAN JR, HEIRS OF DELCIE D		0	MAIN ST	238	116			782	0	782
BEAN TRUSTEE, MARGARET C		46	MATCHPOINT	237	37			36234	196300	232534
BEAN, CLAIRE	TRUST AGREEMENT	343	MAIN ST	228	21			38234	167003	205237
BEAN, HEIRS OF DELCIE D		0	MAIN ST	237	13			512	0	512
BEARDSLEE, WILLIAM F	MAHAR, ALICE S	73	HOWARD HILL RD	240	67			22303	66891	89194
BEALIEU, JAMES D	MARTIN, JANICE C	8	FELCH RD	239	28			19549	52860	72409
BEAUREGARD SR, RICHARD V	BEAUREGARD, EMILY E	50	SQUANTUM RD	244	14			19036	55130	74166
BEAUSOLEIL, DALE C	BEAUSOLEIL, KELLY A	37	LAKEWOOD DR	240	40			23477	47210	70687
BEAVEN II, ROBERT H		10	TURNPIKE RD	239	105			37575	141445	179020
BECKETT, THOMAS A	BECKETT, ANGELA R	2	PINE ST	244	55			14958	38937	53895
BECKMANN, FREDDIE	BECKMANN, HELMI A	125	PARKER RD	250	2			38830	94968	133798
BEEM, MILTON J	BEEM, JUDITH M	31	SARA DR	254	15			30492	64031	94523
BEERS, DALE	BEERS, MELISSA	64	FOREST PARK	240	59	64		0	0	16425
BELFSKY, FRANK	BELFSKY, ADELE M	0	SQUANTUM RD	243	6			6372	0	6372

## Jaffrey, NH

Owner's Name	Co. grantee's Name	Street Number	Street Name	Map	Block	Lot	Unit	Total Land Value	Improvements	Total	Parcel
BELFSKY, FRANK	BELFSKY, ADELE M	72	HUNT RD	243	45			29387	93054	122441	
BELL, DAVID	BELL, LURENE	32	CHARLONNE ST	238	47			17420	41348	58768	
BELLEMAIRE, JAMES		36	PEABODY HILL RD	226	3			26136	60750	86886	
BELLETETE & SHEA LLC		23	WINDY FIELDS LN	238	211	2	5	20430	70979	91409	
BELLETETE & SHEA LLC		432	SQUANTUM RD	257	11			19663	52513	72176	
BELLETETE REV TRUST, CHARLOTTE M		440	SQUANTUM RD	257	11	1		70265	598065	668330	
BELLETETE REV TRUST, REYNOLD A		284	MAIN ST	237	5			29978	127617	157595	
BELLETETE REV TRUST, REYNOLD A		11	NORTH ST	238	168			17540	18769	36309	
BELLETETE'S INC		15	NORTH ST	238	169			38072	108334	146406	
BELLETETE'S INC		11	DIONNE ST	238	274			20661	1350	22011	
BELLETETE'S INC		51	PETERBOROUGH ST	238	284			250961	1885846	2136807	
BELLETETE'S INC		80	PETERBOROUGH ST	245	3			237994	1362141	1600135	
BELLETETE, DAVID R	BELLETETE, NANCY NICHOLAS	88	MCCOY RD	230	15			40697	117564	158261	
BELLETETE, DAVID R	BELLETETE, NANCY N	0	GILSON RD	230	15	1		45581	0	45581	
BELLETETE, DAVID R	BELLETETE, NANCY N	0	GILSON RD	230	26			16894	4838	21732	
BELLETETE, ERNEST J	BELLETETE, PAULA A	24	DAVIDSON RD	253	28			20691	50925	71616	
BELLETETE, JOHN E		19	OLD MILL RD	204	1			26951	50356	77307	
BELLETETE, JOHN E		350	RIVER ST	225	19	1		31189	78844	110033	
BELLETETE, JOHN E		150	GILSON RD	230	25			107215	92913	200128	
BELLETETE, KURT D		243	CONTOOCOOK AVE	243	51			20691	48468	69159	
BELLETETE, MARK N		33	HIGHLAND AVE	238	80			24137	62445	86582	
BELLETETE, NORMAN E	BELLETETE, CANDICE E	0	DUBLIN RD	230	3	5		333	0	333	
BELLETETE, NORMAN E	BELLETETE, JOYCE A	0	DUBLIN RD	230	3	6		288	0	288	
BELLETETE, NORMAN E	BELLETETE, JOYCE A	65	HILLCREST RD	244	105			21336	54275	75611	
BELLETETE, NORMAN E	BELLETETE, JOYCE A	119	PETERBOROUGH ST	245	105			43838	88471	132309	
BELLETETE, NORMAN E	BELLETETE, JOYCE A	151	CRESTVIEW DR	247	25			28945	0	28945	
BELLETETE, SARA C	ABITZ, AARON J	65	PETERBOROUGH ST	245	92			18936	900	19836	
BELLETETES INC		69	PETERBOROUGH ST	245	93			23792	13500	37292	
BELLEVUE, NORMAN J		26	FOREST PARK	240	59	26		0	12834	12834	

2004 Property Inventory  
Jaffrey, NH

Owner's Name	Co_grantee's Name	Street Number	Street Name	Map	Block	Lot	Unit	Total Land Value	Total Improvements	Total Parcel Value
BENEDEK REALTY TRUST		87	GILSON RD	230	20			44036	53744	97780
BENEDEK REALTY TRUST		0	GILSON RD	230	36			17032	2112	19144
BENNETT, APRIL L		4	DAVIDSON RD	253	29			22303	61290	83593
BENNETT, BONNIE B		35	CUTTER HILL RD	237	41			36240	150838	187078
BENNETT, EVERETT G	BENNETT, ELEANOR M	75	FOREST PARK	240	59	75		0	28076	28076
BENNETT, FRED C	BENNETT, IRENE	34	FOREST PARK	240	59	34		0	15823	15823
BENNETT, JAMES R	BENNETT, MARIE T	47	SOUTH SHORE DR	240	25			23597	76003	101600
BENNETT, KEVIN D	NAGLE, MICHAEL J	177	BRYANT RD	236	1	6		25291	0	25291
BENNETT, WAYNE D	BENNETT, ROBERTA L	87	HEATH RD	221	19			29350	99167	128517
BENTO, ROBERT		42	FOREST PARK	240	59	42		0	16868	16868
BERARD, DANA F	BERARD, JOANNE	6	MONADNOCK VIEW DR	240	4			27878	58185	86063
BERGERON ET AL, SHEILA	SPEENEY ET AL, EUGENE M	531	NORTH ST	248	12	13		25265	63565	88830
BERGERON JR, LIONEL R	BERGERON, KELLY A	112	MICHIGAN RD	240	18			23117	56143	79260
BERGERON SR, LIONEL R	BERGERON, SHEILA	50	EMERY RD	248	7			22303	83210	105513
BERGERON, ALISON L	BERGERON, CHRISTOPHER R	30	EMERY RD	248	9			26049	72167	98216
BERGERON, JUDITH A		27	COBURN WAY	246	71	27		0	91984	91984
BERGERON, MATTHEW T		15	KEVIN LN	245	53			24917	53871	78788
BERGERON, THEODORE J	BERGERON, JONI M	21	HARRIET LN	242	29			27878	60949	88627
BERNARD, GERARD P		41	FOREST PARK	240	59	41		0	13950	13950
BERNARD, VINCENT L	BERNARD, TERI J	30	OLD MILL RD	204	4	1		0	42445	42445
BERNIER, GEORGE	KENNEY, DOREEN	64	NUTTING RD	245	79			19058	44176	63234
BERNIER, JUDITH M		107	FOREST PARK	240	59	107		0	30485	30485
BERNIER, NANCY M		22	ADAMS ST	239	41			18936	52137	71073
BERNIER, NANCY M		26	ADAMS ST	239	43			19341	11055	30396
BERNIER, RICHARD R		354	SQUANTUM RD	242	5			24432	71658	96090
BERRY, JOHN W	BERRY, LAURAL	29	SOUTH SHORE DR	240	23			23237	58872	82109
BERTRAM, KERRIL		10	COLTON DR	246	71	10		0	86839	86839
BEST, GARY A	BEST, DAYLE A	29	MONADNOCK VIEW DR	240	2			27547	80669	108216
BEST, SANDRA		44	MCCOY RD	230	19			27991	31864	59855

2004 Property Inventory  
Jaffrey, NH

Owner's Name	Co_grantee's Name	Street Number	Street Name	Map	Block	Lot	Unit	Total Land Value	Total Improvements	Total Parcel Value
BEST, SANDRA A		54	MCCOY RD	230	17			34172	65645	99817
BEST, SANDRA A		0	GILSON RD	230	33			2463	0	2463
BETHESDA PROPERTIES LLC		15	FITCH RD	245	128			20504	85234	105738
BETOURNEY, SUSAN M		47	FOREST PARK	240	59			0	0	21119
BHATTI, SUHAIL A	BHATTI, BRENDA L	16	BRENDAN LN	245	57	47		27749	54586	82335
BIBEAU REALTY TRUST		59	HOWARD HILL RD	240	66			22616	73898	96514
BIRCH, JAMES D	BIRCH, LINDA E	209	0 BRIGHAM RD	209	1			10332	0	10332
BIRDSALL, ANDREW R		25	CHARLONNE ST UNIT 5	238	61			15395	48854	64249
BISHOP, THOMAS F	BISHOP, BARBARA C	341	SQUANTUM RD	242	55			23117	64435	87552
BIXLER, SIDNEY R		769	GILMORE POND RD	228	53	2		31599	73297	104896
BLACK, RONALD A	BLACK DARLENE S	6	TYLER HILL RD	239	260			21941	67818	89759
BLACKBERRY LANE LLC	% GREEN	0	MOUNTAIN RD (REAR)	221	21			310	0	310
BLACKBERRY LANE LLC	% GREEN	0	GILMORE POND RD REAR (W/S	228	47			2480	0	2480
BLACKBERRY LANE LLC	% GREEN	10	BLACKBERRY LN	228	71			21954	33396	55350
BLACKBERRY LANE LLC	% GREEN	380	MAIN ST	228	89			32534	92240	124774
BLAIN, BRUCE R	BLAIN, SHANNON C	11	PROSPECT ST	238	121			19706	47643	67349
BLAIR SR, STEVEN A	BLAIR, DEBORAH M	8	LINDEN ST	244	34			16099	47763	63862
BLAIR, FRANK J	BLAIR, GLORIA E	15	NELSON CIR	244	122			23671	60228	83899
BLAIS, MICHAEL J	BLAIS, COLLEEN C	1096	JAFFREY RD	202	8			26903	68025	94928
BLAIS, WALTER W		33	MOUNTAIN RD	228	55	1		30361	110591	140952
BLAKE ET AL, CLAIRE M	MOTARD, NICHOLAS	31	MOUNTAIN RD	228	59			28532	40811	69343
BLANCHETTE, ELIZABETH N		260	SQUANTUM RD	242	20			3851	71346	75197
BLANCHETTE, LINDA A		92	NORTH ST	238	313			22320	43596	65916
BLANCHETTE, PETER R		511	NORTH ST	248	10			24760	46961	71721
BLG LLC		10	FLETCHER DR	238	193			20439	29479	49918
BLISS, G SCRIBNER	BLISS, SUSAN K	11	PLANTATION DR	244	28			76075	84182	160257
BLISS, JOHN G	BLISS, GENEVA M	71	TROTting PARK RD	240	78			36264	66980	103244
BLOCH, JENNIFER D		616	MOUNTAIN RD	212	16			30492	91466	121958
		409	NUTTING RD	254	9			39287	166828	206115

2004 Property Inventory  
Jaffrey, NH

Owner's Name	Co. grantee's Name	Street Number	Street Name	Map	Block	Lot	Unit	Total Land Value	Total Improvements	Total Parcel Value
BLOOD, MICHAEL G	BLOOD, BRIDGET H	152	NUTTING RD	246	65	1		22843	69416	92259
BOGDZEWIC, JOHN	BOGDZEWIC, PATRICIA	520	MOUNTAIN RD	212	18			29656	52064	81720
BOLIN, KEVIN		19	RIVER ST	239	230			16229	25873	42102
BOLLES, JOHN EDWARD		552	DUBLIN RD	231	17			16282	0	16282
BORDER, STEPHEN J	BORDER, PATRICIA A	0	BRIGHAM RD REAR	210	7			17917	0	17917
BORNER, LINDA L	BORNER, DEBRA J	84	NUTTING RD	245	73			19549	39399	58948
BOSSE JR, GARY C		28	COBURN WAY	246	71	28		0	84746	84746
BOSSE, NORMAN C	BOSSE, AMY S	148	MAIN ST	238	139			18426	41522	59948
BOSSE, NORMAN M	BOSSE, DANIELLE U	19	LIBBY CT	239	192			21223	55917	77140
BOUCHER REVOCABLE TRUSTS (R&E)	TRACEY, JANE	77	SQUANTUM RD	243	32			18731	76782	76782
BOUCHER, ROGER R	BOUCHER, LORRAINE	331	MOUNTAIN RD	220	12			29272	64595	93867
BOUCHER, SYDNEE		133	FITZWILLIAM RD	207	2			25596	97797	123393
BOUDRIEU, HECTOR A		11	NUTTING RD	238	232			18974	66496	85470
BOUDRIEU, TIMOTHY W		90	NUTTING RD	245	72			19825	41395	61220
BOULEY, GERARD A	BOUDRIEU, CLAIRE M	344	SQUANTUM RD	242	6			24887	67365	91952
BOULEY, GERARD A		57	HILLCREST RD	244	104	1		22930	58116	81046
BOURGEOIS, HEIDI		0	SANDERS RD REAR	252	8			1298	0	1298
BOURQUE, BERTHA B		0	SANDERS RD (REAR)	252	9			785	0	785
BOURQUE, OLIVE M		30	CONTOCOCOOK AVE	243	47			19825	54551	74376
BOUTWELL, MAUREEN ANNE		105	MICHIGAN RD	240	93			23087	48390	71477
BOUTWELL, RONALD J		79	STRATTON RD	239	120			20042	89910	105952
BOUTWELL, RONALD J		109	MAIN ST	238	103			18538	27021	45559
BOUTWELL, RONALD J		194	MAIN ST	237	15			33878	71327	105205
BOY SCOUTS OF AMERICA	BOUTWELL, JEAN M	59	SAWTELLE RD	228	5			25580	107357	132937
BOYCE III, WILLIAM J	BOUTWELL, JEAN M	0	SAWTELLE RD	228	6	1		1020	0	1020
BOYCE, CHARLES	NASHUA VALLEY COUNCIL	196	MAIN ST	237	14			29963	80758	110721
		0	DUBLIN RD	233	2			97423	0	97423
		4	WHITE RD	245	131			15062	22862	37924
	BOYCE, CHARLOTTE	9	COLTON DR	246	71	9		0	94000	94000

2004 Property Inventory  
Jaffrey, NH

Owner's Name	Co. grantee's Name	Street Number	Street Name	Map	Block	Lot	Unit	Total Land Value	Total Improvements	Total Parcel Value
BOYD, ROBIN		18	BULLARD RD	204	7	1		0	38750	38750
BOYD, SHAWN W		38	HOWARD HILL RD	239	147			21640	35932	57572
BRACKETT, CHARLES F	BOYD, HEATHER E	54	THORNDIKE POND RD	229	29			41441	146902	188343
BRADLEY C JACKSON CONT LLC		254	0 NUTTING RD	254	12			5353	0	5353
BRADLEY ET AL, STEPHEN P		12	SANDY LN	227	20	1		3626	0	3626
BRADLEY ET AL, STEPHEN PAYNE	PRESSER, SARAH BRADLEY	0	POND RD	227	19			5220	0	5220
BRADLEY, GEORGE G		239	GILMORE POND RD	226	20			40511	20478	60989
BRADLEY, GEORGE G		240	GILMORE POND RD	227	22			141334	97226	238560
BRADLEY, PAUL H	BRADLEY, KARLA MARIE	12	SANDY LN	227	20	2		42551	171527	214078
BRADLEY, STEPHEN	BRADLEY, EDELTRAUD	27	SANDY LN	227	23			141834	102340	244174
BRADLEY, STEPHEN	BRADLEY, EDELTRAUD	0	SANDY LN	227	24			137597	0	137597
BRADLEY, WALTER H		65	FOREST PARK	240	59	65		0	15300	15300
BRANDIN, ROBERT M	BRANDIN, BARBARA	4	CUTTER HILL RD	237	44			41576	186284	227860
BRAUNWARTH, ROBERT E	BRAUNWARTH, KIMBERLY DP	97	STRATTON RD	239	126			18818	58604	77422
BREAU, WARREN P	BREAU, CATHIE	17	CARRIAGE HILL DR	240	65	5		20974	49078	70052
BREAULT, ELLEN R		741	GILMORE POND RD	228	52			28103	59418	87521
BREEN, MICHAEL	NAGLIE, MELINDA	61	PROCTOR RD	237	31			24690	57362	82052
BREEN, RAYMOND	BREEN, BRENDA J	32	POOLE RD	219	9			42761	62245	105006
BREMNER, JOSEPH P	BREMNER, LINDA C	471	GILMORE POND RD	222	1			43136	104047	147183
BREMNER, JOSEPH P	BREMNER, LINDA C	0	GILMORE POND RD	222	2			35846	0	35846
BREMS, PATRICK		71	RIVER ST	239	262			19036	26292	45328
BREWER, JESSE R	BREWER, BARBARA L	398	DUBLIN RD	231	39			32061	8957	41018
BRIDGES, TERRIANN	% DEBELL, CAROLYN	0	SUNSET LN	245	96			4807	0	4807
BRIDGES, TERRIANN	% DEBELL, CAROLYN	11	SUNSET LN	245	97			21941	52381	74322
BRISTOL, JANE CUNNINGHAM		51	HARKNESS RD	228	102			33734	164571	198305
BRISTOL, JANE CUNNINGHAM		13	CUTTER HILL RD	228	103			42746	42581	85327
BROADVEST PROPERTIES INC		16	FELCH LN	239	31	1		21071	0	21071
BROADVEST PROPERTIES INC		0	LACY RD	239	31	2		23232	0	23232
BROCHU, JOSEPH	BROCHU, BETSY J	16	PINECREST RD	245	118			21642	38846	60488



2004 Property Inventory  
Jaffrey, NH

Owner's Name	Co. grantee's Name	Street Number	Street Name	Map	Block	Lot	Unit	Total Land Value	Improvements	Total Parcel Value
BRODERICK, ANDREW		50	FOREST PARK	240	59	50		0	15165	15165
BRODMERKLE, EARLE	BRODMERKLE, DIXIE H	120	PROCTOR RD	237	50			35417	86637	122054
BROOKS, MARGARET K		19	CONTOCOOK AVE	243	55			21623	50397	72020
BROOKS, WAINO		26	PINE ST	244	48	49		16435	45138	
BROSS, DR, PETER F		0	OLD SHARON RD (REAR)	254	26			10655	0	10655
BROSS, PETER		0	HADLEY RD	254	20			14938	0	14938
BROWN, CRAIG L	BROWN, JANET M	49	AMOS FORTUNE RD	246	32	1		24176	90243	114419
BROWN, KAREN J		244	INGALLS RD	223	2	1		29493	67421	96914
BROWN, NANCY L		10	BOURGEOIS ST	238	277			19036	30216	49252
BROWN, RUTH T		354	FITZWILLIAM RD	206	10			38150	73007	111157
BRUDER, CHARLES F		31	POINT RD	234	6			127239	102795	230034
BRUM, JOHN	LYNCH, RITA	159	INGALLS RD	223	10	1		28750	62827	91577
BRUNEAU, WENDY L	BRUM, MARIANNE	0	BRYANT RD	236	1	2		36538	0	36538
BRUNEAU, WENDY L	BRUNEAU, JONATHAN P	0	BRYANT RD	236	1	4		1967	0	1967
BRUNEAU, WENDY L	BRUNEAU, JONATHAN P	0	BRYANT RD	236	1	5		5157	0	5157
BRUSH, GEORGE E	BRUSH, JOAN	721	NORTH ST	248	17			29272	110681	139953
BRYANT, NORA B		58	PROCTOR RD	237	52			31370	117198	148568
BRYANT, ROBERT S	BRYANT, JOYCE C	16	PARADISE LN	246	61			21897	54159	75756
BUCK TRUST, BRUCE C & JOANNE A		122	PROCTOR RD	237	51			39106	159681	
BUCK, MAURICE C		43	HILLCREST RD	244	103			23967	112761	136728
BULLOCK, PATRICIA M	BUCK, VERA H	48	PRESCOTT RD	257	15			37097	69475	106572
BUNCH, LESLIE B		36	KNIGHT ST	244	70			78595	263060	341655
BURBEE, FORREST	BUNCH, KAREN A	14	FOREST PARK	240	59	14		49009	0	14236
BUREAU OF COURT FACILITIES	BURBEE, MARCELLE C	84	PETERBOROUGH ST	245	3	2		1197731	1246740	
BURGESS, DONALD W		0	GILSON RD	230	30			427	0	427
BURGESS, DONALD W	BURGESS, CYNTHIA P	0	GILSON RD	230	31			1707	0	1707
BURGESS, DONALD W	BURGESS, CYNTHIA P	76	GILSON RD	230	43			35719	61798	97517
BURGESS, DONALD W	BURGESS, CYNTHIA P	35	OAK ST	245	19			23766	47729	71495
BURGOYNE SR, RAYMOND F	BURGOYNE, ELIZABETH	251	FITZWILLIAM RD	206	23			34750	61331	96081

2004 Property Inventory  
Jaffrey, NH

Owner's Name	Co. grantee's Name	Street Number	Street Name	Map	Block	Lot	Unit	Total Land Value	Total Improvements	Total Parcel Value
BURGOYNE, RAYMOND R	BURGOYNE, ELIZABETH A	0	FITZWILLIAM RD	206	24			4269	0	4269
BURK, HERBERT W	BURK, PATRICIA	47	LAKEWOOD DR	240	43			28862	60316	89178
BURNHAM, DOROTHY		67	NUTTING RD	245	21	1		32852	65024	97876
BURNS, KIMBERLY	CLOUTIER, HERBERT T	25	SOUTH SHORE DR	240	22			23237	62520	85757
BURPEE BLOCK TRUST	% SVEN JOHANSON	3	SCHOOL ST	238	20			47385	55247	102632
BURROWS, DAVID C	BURROWS, JACQUELINE	33	NUTTING RD	238	237			20190	64578	84768
BURROWS, JAMES L	BURROWS, NANCY M	57	NORTH ST	238	187			20125	52072	72197
BURROWS, THOMAS E	BURROWS, RACHEL E	240	MICHIGAN RD	238	88			23222	49226	72448
BURT, MICHAEL W	BURT, HEATHER K	3	DUVAL COOP MH PARK	246	37	3	0	23117	0	23117
BURT, RANDOLPH P		254	HADLEY RD	254	18	5		465	0	465
BURT, RANDOLPH P		0	HADLEY RD	254	18	6		980	0	980
BURT, RANDOLPH P		0	HADLEY RD	254	18	7		319	0	319
BURT, RANDOLPH P		254	HADLEY RD	254	18	8		262	0	262
BURT, RANDOLPH P		0	HADLEY RD	257	24	5		600	0	600
BURT, RANDOLPH P		0	PRESCOTT RD	257	24	6		462	0	462
BURT, RANDOLPH P		103	PRESCOTT RD	257	24	7		27939	105246	133185
BURT, RANDOLPH P		0	PRESCOTT RD	257	24	8		3912	0	3912
BURT, RANDOLPH P		0	PRESCOTT RD	257	24	9		289	0	289
BURT, RANDOLPH P		6	FOREST PARK	240	59	6		10584	10584	21168
BURT, VALERIE	BURT, ALAN E	23	WHEELER ST	239	174			19058	44203	63261
BURWARD-HOY, KENNETH	BURWARD-HOY, VIRGINIA	0	MOUNTAIN RD REAR	203	5			781	0	781
BUSHER III, OTTO A		20	BRADLEY CT	238	160			29378	98467	127845
BUSSIÈRE, BETTY A	BUSSIÈRE, STEVEN J	46	WEBSTER ST	245	13			14916	50799	65715
BUSSIÈRE, KENNETH R	RIVARD-BUSSIÈRE, ROBIN	239	LIBBY CT	239	200			21083	62426	83509
BUSSIÈRE, ROBERT E	BUSSIÈRE, STELLA M	75	HIGHLAND AVE	238	85			22843	55891	78734
BUTLER JR, DONALD J	BUTLER, PAULINE A	22	KEVIN LN	245	60			24916	47576	72492
BUTLER, KATHERINE		84	FOREST PARK	240	59	84		0	15878	15878
BUTLER, MARY	% WAYNE BUTLER	52	CHARLONNE ST	238	43			19406	106450	125856
BUTLER, RICHARD A		13	WHEELER ST	239	173			19036	12254	31290

2004 Property Inventory  
Jaffrey, NH

Owner's Name	Co_grantee's Name	Street Number	Street Name	Map	Block	Lot	Unit	Total Land Value	Improvements	Total Parcel Value
BUTLER, RODA J		9	EMERY RD	248	4			23788	40313	64101
BUTLER, VICTORIA L		147	RIVER ST	239	266			20042	12170	32212
BUTLER, VICTORIA L			0 RIVER ST	239	267			2021	0	2021
BUTZE JR, RICHARD		100	TOWN FARM RD	247	13			25265	76930	102195
CABANA, ERIC P	BUTZE, JULIE H	225	CRESTVIEW DR	247	33			28508	70611	99119
CAINES TRUST, REGINA A	MCINTYRE, JANICE M	11	SHERWOOD LN	249	5			26049	99602	125651
CAISSE, CAROLYN A		100	RIVER ST	239	36			24010	127145	151155
CALDWELL, DOROTHY JUNE	CALDWELL, HAZEL ANNE	0	MOUNTAIN RD	212	22			5250	0	5250
CALDWELL, DOROTHY JUNE	CALDWELL, HAZEL A	0	MOUNTAIN RD	220	15			935	0	935
CALISE, TALUNA R	CALDWELL, HAZEL ANN	378	MOUNTAIN RD	220	17			34070	159860	159860
CALVARY ASSEMBLY OF GOD		21	OAK ST	244	36			14740	30502	45242
CAMIRE, ROBERT L		48	STRATTON RD	239	170			26955	246283	273238
CAMP, JONATHAN A	CAMIRE, LINDA R	308	WOODBOUND RD	242	36			27923	69534	97457
CAMPBELL, KENNETH D	CAMP, KRISTIN S	199	INGALLS RD	223	11	5		13524	73700	87224
CAMPBELL, KEVIN	CAMPBELL, SUSAN T	435	MOUNTAIN RD	212	25			34659	190648	225307
CAPELLARO, ROBERT	CAMPBELL, MAUREEN J	27	LEHTINEN RD	253	16			26650	58760	85410
CARDILLO, MYRNA J		70	FOREST PARK	240	59	70		18376	0	18376
CARLAND, SANDRA N		94	FOREST PARK	240	59	94		0	22313	22313
CARLTON, MICHAEL	KUNSTEL-CARLTON, STACY	58	PROSPECT ST	238	129			23402	46203	69605
CARON II, DANIEL T	CARON, AMY E	24	BRYANT RD	228	96			26485	44198	70683
CARON JR, EMILE L	CARON, ELLEN L	38	GILMORE POND RD	248	28			9688	80986	90674
CARON, CYNTHIA A		8	SPRUCE ST	244	88			16884	40579	57463
CARON, ERNEST G	CARON, MARTHA W	58	NUTTING RD	245	80			25937	42210	68147
CARON, RONALD J		796	NORTH ST	249	16			30010	79924	79924
CARR, HELEN B	CARR, IAN R	27	BRYANT RD	236	27			30612	96449	127061
CARR, ROBERT H	CARR, IAN R	0	BRYANT RD	236	28			737	0	737
CARR, ROBERT H.	CARR, EMILY C	0	THORNDIKE POND RD	235	8			7471	0	7471
	CARR, EMILY C	354	THORNDIKE POND RD	235	21			40661	55243	95904

2004 Property Inventory  
Jaffrey, NH

Owner's Name	Co. grantee's Name	Street Number	Street Name	Map	Block	Lot	Unit	Total Land Value	Total Improvements	Total Parcel Value
CARSON-MARTIN COMPANY INC		23 MAIN ST		238	18			44710	48658	93268
CASAGRANDE, LOUIS	CASAGRANDE, JULIE	215 BRYANT RD		236	2			29843	107843	137686
CASAGRANDE, LOUIS	CASAGRANDE, JULIE	0 BRYANT RD		236	22			700	0	700
CASSIDY, DAVID	CASSIDY, LEILA S	10 CROSS ST		238	268			18735	37581	56316
CEDARWOOD DEV CORP		13 STRATTON RD		239	106			18208	52110	70318
CEDARWOOD DEVELOPMENT CORP		0 DUBLIN RD		229	13	5		35204	6144	41348
CERVENKA, ROBERT P	CERVENKA, KAREN M	200 GILSON RD		231	26	2		135662	103323	238985
CESOLINI, GARY S	CESOLINI, DEBRA A	22 FOREST PARK		240	59	22		0	9599	9599
CFC INVESTORS LTD	% PRINTEGRA CORP	45 KNIGHT ST		244	66	1		58075	691157	749232
CHABOT, THOMAS P		39 MELISSA CR		246	71	39		0	84758	84758
CHADBOURNE, DAVID	CHADBOURNE, MICHELE M	26 SAWTELLE RD		228	16			23687	64404	88091
CHALKE, CAROL R	HYATT, PAUL J	27 SQUANTUM RD		244	18			19663	34895	54558
CHALKE, HEATHER ANNE		434 NORTH ST		247	38			21336	46027	67363
CHALKE, NORMAN R		2 BROOK ST		244	87			16309	29186	45495
CHAMBERLAIN JR, EARL R	CHAMBERLAIN, CAROL A	8 PEACE DR		221	10			49198	55496	104694
CHAMBERLAIN, DAVID M	CHAMBERLAIN, ERIN L	17 DARCIIE DR		243	65			23087	48985	72072
CHAMBERLAIN, FRANCIS R	CHAMBERLAIN, ANN E	49 NUTTING RD		238	239			23462	75746	99208
CHAMBERLAIN, GEORGE	CHAMBERLAIN, RITA M	37 PROSPECT ST		238	125			19706	38233	57939
CHAMBERLAIN, KEVIN F	CHAMBERLAIN, THERESA P	18 DARCIIE DR		243	81			23087	68652	91739
CHAMBERLAIN, MICHAEL H	CHAMBERLAIN, MARIA A	601 GILMORE POND RD		227	5			29063	71939	101002
CHAMBERLAIN, PETER J	CHAMBERLAIN, SHAUNA M	186 INGALLS RD		223	5			31900	59867	91767
CHAMBERLAIN, ROBERT M		549 THORNDIKE POND RD		234	22			36033	129710	129710
CHAMBERLAIN, TODD M	CHAMBERLAIN, MAUREEN A	14 HILLCREST RD		244	123			19549	51247	70796
CHAMBERLAIN, W GARRETT	CHAMBERLAIN, KELLY-JO	10 CRESTVIEW DR		246	25			33400	70645	104045
CHAMBERLAIN, WILLIAM E		0 THORNDIKE POND RD		229	20			16890	0	16890
CHAMBERLAIN, WILLIAM E		70 THORNDIKE POND RD		229	28			34151	76527	111678
CHAMPNEY, JUDITH A	CHAMPNEY JR, ERNEST C	3 CROSS ST		238	245			23087	101473	124560
CHAMPNEY, LEIGH M		235 FITZWILLIAM RD		206	22			24394	58969	83363
CHARLES, BRENT M	CHARLES, KARLA E	36 ROWLEY CIR		238	94			20839	55640	76479

2004 Property Inventory  
Jaffrey, NH

Owner's Name	Co_grantee's Name	Street Number	Street Name	Map	Block	Lot	Unit	Total Land Value	Improvements	Total Parcel Value
CHARLONNE, GERALD		145	OLD SHARON RD	255	6			19602	20842	40444
CHARLONNE, JOSEPH F	CHARLONNE, CYNTHIA A	9	HARLING ST	245	85			23237	51754	74991
CHARLONNE, RAYMOND J		15	SQUANTUM RD	239	136			19825	43598	63423
CHARLONNE, ROLAND		12	FELCH RD	239	30			19689	27235	46924
CHARLONNE, ROLAND		136	RIVER ST	239	33			18731	23121	41852
CHASE REV TRUST, ROBERT A	CHASE REV TRUST, ANN P	169	THORNDIKE POND RD	229	23	1		41066	107750	148816
CHASE REV TRUST, ROBERT A	CHASE REV TRUST, ANN P	229	0 THORNDIKE POND RD	229	23	2		1965	0	1965
CHAVEZ, FRED E	CHAVEZ, OZZIE	66	STRATTON RD	239	166			20979	83314	104293
CHEEVERS, HELEN		7	FOREST PARK	240	59	7		0	10022	10022
CHESHIRE JAFFREY MILL LLC		10	MAIN ST	238	257			147060	493763	640823
CHESHIRE JAFFREY MILL LLC		15	PETERBOROUGH ST	238	259			9487	0	9487
CHESHIRE JAFFREY MILL LLC		0	PETERBOROUGH ST	238	260			39378	0	39378
CHESHIRE OIL COMPANY		31	PETERBOROUGH ST	238	262			20316	37511	57827
CHESHIRE OIL COMPANY		33	PETERBOROUGH ST	238	263			25395	0	25395
CHIASSON, GERARD J	CHIASSON, KAREN	0	SQUANTUM RD	243	7			6326	3094	9420
CHIASSON, GERARD J	CHIASSON, KAREN	74	HUNT RD	243	40			24887	119093	143980
CHILA, MICHAEL J		32	SCHOOL ST	238	28			19406	76411	95817
CHOUNARD, BETTY A		36	SCHOOL ST	239	80			20190	66511	86701
CHRISTIAN, ALLAN A		82	PROSPECT ST	237	26			19689	61253	80942
CHRISTIAN, DONALD R		16	FLETCHER DR	238	192			23837	49231	73068
CHRISTIAN, ERIC A		44	SHERWOOD LN	249	21			48772	96655	145427
CHRISTIAN, STEPHEN A	CHRISTIAN, SALLY A	246	5 BALDWIN RD	246	34			23784	83779	107563
CHRISTMAN, GARY T	CHRISTIAN, CHARLENE	65	TURNPIKE RD	244	92			15246	34223	49469
CILBRASI, DEBRA A		31	OAK ST	245	18			14916	23305	38221
CJA RENTALS LLC		10	FOREST PARK	240	59	10		0	9853	9853
CJA RENTALS LLC		17	MOUNTAIN RD	228	57			26681	94165	120846
CLAPP, ALLEN N	CLAPP, NANCY S	8	BOURGEOIS ST	238	278			14958	83471	98429
CLAPP, ALLEN N	CLAPP, NANCY S	0	INGALLS RD	223	6			17098	0	17098
CLAPP, ALLEN N	CLAPP, NANCY S	111	INGALLS RD	223	7			26610	185187	211797

2004 Property Inventory  
Jaffrey, NH

Owner's Name	Co. grantee's Name	Street Number	Street Name	Map	Block	Lot	Unit	Total Land Value	Total Improvements	Total Parcel Value
CLARK, BRIAN M	CLARK, JANE L	23	DARCIE DR	243	66			23087	65315	88402
CLARK, ERIC R		7	MARK ST	238	147			16883	32170	49053
CLARK, LISA A		51	TURNPIKE RD	239	94			19698	57109	76807
CLARK-KEVAN, JEFFREY M	CLARK-KEVAN, MARGERY A	125	SHERWOOD LN	248	33			19097	114079	133176
CLARKE, ELLEN R		76	FOREST PARK	240	59	76			0	19380
CLARKE, PATRICK J	CLARKE, FRANCES D	4	MEADOW LN	239	48			18936	41624	60560
CLAYTON, DOUGLAS		50	BULLARD RD	204	5	1		0	0	40290
CLEVELAND, RICHARD A	CLEVELAND, PATRICIA	21	ELLISON ST	239	110			19026	47653	66679
CLIFTON, JEFFRY W		4	PARENT ST	238	210			19311	36714	56025
CLOUTIER, ALBERT P	CLOUTIER, EILEEN	75	TURNPIKE RD	244	94			15062	33570	48632
CLOUTIER, BARBARA M	CLOUTIER, FELIX A	42	STRATTON RD	239	209			18622	37566	56188
CLOUTIER, FELIX A	CLOUTIER BARBARA	69	RIVER ST	239	261			19058	17399	36457
CLOUTIER, FELIX A		0	LEHTINEN RD	253	18			2111	0	2111
CLOUTIER, FELIX A		58	LEHTINEN RD	253	20			145509	32367	177876
CLOUTIER, JOSEPH N	CLOUTIER, CHRISTINE J	661	GILMORE POND RD	227	10			28750	85964	114714
CLOUTIER, MICHAEL A	CLOUTIER, TERESA M	19	CHARLONNE ST	238	55			25637	44306	69943
CLOUTIER, OWEN	BURNHAM, WENDY	11	COOLIDGE ST	245	82			19026	58346	77372
CODY, RALPH R		26	FITZGERALD DR	244	32			73975	86018	159993
COLBY, ANNIE M		82	FITZWILLIAM RD	212	11	1		29936	27422	57358
COLBY, ELIZABETH S		17	CHARLONNE ST	238	54			19375	54088	73463
COLE, GARY C	COLE, MICHELLE M	378	NORTH ST	247	41			35460	73084	108544
COLEMAN, ISABEL B		366	SQUANTUM RD	242	4			21336	49824	71160
COLEMAN, WILLIAM L	COLEMAN, MILDRED	43	PARSONS LN	228	28	1		45151	91393	136544
COLGATE, ROBERT H	COLGATE, TAMERA Z	24	RED GATE RD	211	12			28930	133828	162758
COLL JR TRUST, ARCHIE L	COLL TRUST, HELEN V B	398	NUTTING RD	245	140			25865	54554	80419
COLL JR TRUST, ARCHIE L	COLL TRUST, HELEN V B	396	NUTTING RD	245	142			32117	56425	88542
COLL JR TRUST, ARCHIE L	COLL TRUST, HELEN V B	0	NUTTING RD	245	143			185	0	185
COLL JR TRUST, ARCHIE L	COLL TRUST, HELEN V B	16	COLLS FARM RD	254	23			23837	98522	122359
COLL JR TRUST, ARCHIE L	COLL TRUST, HELEN V B	15	COLLS FARM RD	254	24			32784	178246	211030

2004 Property Inventory  
Jaffrey, NH

Owner's Name	Co. grantee's Name	Street Number	Street Name	Map	Block	Lot	Unit	Total Land Value	Total Improvements	Total Parcel Value
COLL JR TRUST, ARCHIE L	COLL TRUST, HELEN V B	77	OLD SHARON RD	254	25			25126	75684	100810
COLL TRUST, ARTHUR J		41	TYLER HILL RD	239	248	1		32490	87250	119740
COLL, BRUCE P	COLL, DENISE M	40	AMOS FORTUNE RD	237	58			31467	143383	174850
COLL, BRUCE P		0	NORTH ST	237	59			98	0	98
COLL, BRUCE P		0	NORTH ST	237	60			145	0	145
COLL, BRUCE P	COLL, DENISE M	0	AMOS FORTUNE RD	237	61			339	0	339
COLL, BRUCE P		0	LORD VIEW DR	237	62			363	0	363
COLL, BRUCE P		0	LORD VIEW DR	237	63			401	0	401
COLL, BRUCE P		0	NORTH ST	237	71			23927	0	23927
COLL, BRUCE P		0	NORTH ST	238	212	3		24365	53915	78280
COLL, BRUCE P		0	NORTH ST	238	212	4		486	0	486
COLL, BRUCE P	COLL, DENISE M	0	AMOS FORTUNE RD	246	72			363	0	363
COLL, CATHERINE S		63	NORTH ST	238	188			32023	109908	141931
COLL, CHRISTOPHER	COLL, JUDITH & COLL, ARTHUR J	19	BALDWIN RD	246	35			28885	49758	78643
COLL, KENNETH	COLL, MONIQUE	75	TYLER HILL RD	239	250			19725	71284	91009
COLL, KENNETH J	COLL, MONIQUE C	0	TYLER HILL RD	239	251			24928	0	24928
COLL, MARK R	COLL, LORIE A	390	NUTTING RD	245	144			29950	110838	140788
COLLERAN, ELLEN V REVOC TRUST	COLLERAN, KATHLEEN M REVOC TRST	338	GAP MOUNTAIN RD	206	1			25875	91349	117224
COLLERAN, ELLEN V REVOC TRUST	COLLERAN, KATHLEEN M REVOC TRST	0	GAP MOUNTAIN RD	206	2			2746	0	2746
COLLERAN, ELLEN V REVOC TRUST	COLLERAN, KATHLEEN M REVOC TRST	0	GAP MOUNTAIN RD	206	6			1164	0	1164
COLLERAN, ELLEN V REVOC TRUST	COLLERAN, KATHLEEN M REVOC TRST	0	GAP MOUNTAIN RD	206	9			1360	0	1360
COLLERAN, ELLEN V REVOC TRUST	COLLERAN, KATHLEEN M REVOC TRST	0	FITZWILLIAM RD (REAR)	207	7			3375	0	3375
COLLINS, EVELYN		86	PROSPECT ST	237	25			20839	31780	52619
COLLINS, KEVIN M	COLLINS, NANCY J	71	SAWTELLE RD	228	6	2		24892	100253	124945
COLLUM, DAVID J	COLLUM, ANGELA M	72	NORTH ST	238	223			19707	48060	67767
COLPITTS, BARBARA J		83	FOREST PARK	240	59	83		30919	0	18936
CONNOLLY, NANCY R		227	GREAT RD	221	1			94647	125566	187782
CONNOLLY, THOMAS A	CONNOLLY, LORI	276	PROCTOR RD	236	4			20986	166796	187782
CONNOLLY, THOMAS A	CONNOLLY, LORI	0	PROCTOR RD	236	5	1		566	0	566

2004 Property Inventory  
Jaffrey, NH

Owner's Name	Co_grantee's Name	Street Number	Street Name	Map	Block	Lot	Unit	Total Land Value	Total Improvements	Total Parcel Value
CONROY, KEVIN P	CONROY, JULIA C	110	STRATTON RD	239	157			19026	41484	60510
CONSTANT, LORID		41	COBURN WAY	246	71	41		0	97902	97902
CONSTANT, PETER L	CONSTANT, LORID	166	BRYANT RD	236	25			35395	113121	148516
CONTOOCOOK LAKE PARK ASSOC	% CHRISTINE A CREELMAN	0	TROTting PARK RD	240	73			288	0	288
CONTOOCOOK LAKE PARK ASSOC	% CHRISTINE A CREELMAN	0	TROTting PARK RD	240	80			27094	0	27094
CONTOOCOOK LAKE PARK ASSOC	% CHRISTINE CREELMAN	0	TROTting PARK RD	240	83			690	0	690
CONTOOCOOK LAKE PARK ASSOC	% CHRISTINE A CREELMAN	0	TROTting PARK RD	240	86			913	0	913
COOK JR, JAMES	COOK, MARILYN	387	NUTTING RD	254	10			26861	101282	128143
COOK, CHARLIE M	COOK, SHARON A	591	FITZWILLIAM RD	208	1			31750	51788	83538
COOK, JUSTINE JACOBY		0	TOWN FARM RD	252	2			30400	480	30880
COOK, JUSTINE JACOBY		0	TOWN FARM RD	252	4			380	0	380
COOK, JUSTINE JACOBY		295	TOWN FARM RD	252	6			40888	317870	358458
COOK, JUSTINE JACOBY		0	TOWN FARM RD	252	11			2214	0	2214
COOK, JUSTINE JACOBY		0	SANDERS RD	252	12			1914	0	1914
COOKE, STEPHEN B		303	GREAT RD	211	3			42237	109478	151715
COOPER, WAYNE E	COOPER, LISA E	0	THORNDIKE POND RD	235	2			9009	0	9009
COOPER, WAYNE E	COOPER, LISA E	290	THORNDIKE POND RD	235	27			54443	144489	198932
COREY, THERESA D		748	NORTH ST	249	20			36878	73782	110660
CORLISS, DAVID B		80	MOUNTAIN RD	229	5			33805	52993	86798
CORMACK, MARY C	HERNANDEZ, MARTA E	17	MAIN ST	238	15			44302	56875	101177
CORMIER, DONNA		20	BROOK ST	244	72			13818	25941	39759
CORMIER, PEARL		40	FOREST PARK	240	59	40		0	13428	13428
CORMIER, RAYMOND C		7	HARRIET LN	242	28			25352	27854	53206
CORNELLIER, JOHN G		31	SQUANTUM RD	244	19			25262	56061	81323
CORREIA, JOSEPH	CORREIA, JOANNE	179	PROCTOR RD	236	19			34742	170071	204813
CORTES, CHRISTINE ANN		298	SQUANTUM RD	242	14	2		0	16390	16390
COSTA, PAUL J	COSTA, BONNIE D	68	MICHIGAN RD	240	55			23252	53783	77035
COTA, ERNEST M	COTA, ARLINE J	54	LACY RD	239	22			23117	45369	68486
COTE, ALAN C	COTE, SUZANNE L	0	RIVER ST	239	34			319	0	319



2004 Property Inventory  
Jaffrey, NH

Owner's Name	Co. grantee's Name	Street Number	Street Name	Map	Block	Lot	Unit	Total Land Value	Improvements	Total Parcel Value
COTE, ALAN C	COTE, SUZANNE L	31	GILMORE POND RD	239	52			21847	75320	97167
COTTAGE ST TRUST		426	NUTTING RD	254	7	1		0	106451	106451
COURCHENE, NORMAN	COURCHENE, RITA	93	INGALLS RD	222	4	1		26556	69065	95621
COURCHENE, NORMAN	COURCHENE, RITA	87	INGALLS RD	222	4	2		28723	79680	108403
COURNOYER FUNERAL HOME INC		33	RIVER ST	239	236			27526	115322	142848
COURNOYER JR, RANDYL	COURNOYER, PATRICIA H	34	NUTTING RD	238	243			23387	59279	82666
COURNOYER JR, RANDYL	COURNOYER, PATRICIA H	31	RIVER ST	239	235			22595	57388	79983
COURNOYER, MARK R	COURNOYER, MICHELLE D	11	DARCIE DR	243	64			23087	52822	75909
COURNOYER, PHILIP J	COURNOYER, PAULETTE	28	STRATTON RD	239	211			22595	92359	114954
COURONIS, KEVIN L	CLEVELAND, PENNEY L	88	MAIN ST	238	153			23712	140676	164388
COURTEMANCHE, EDWARD	COURTEMANCHE, RUTH	79	FOREST PARK	240	59	79		0	21229	21229
CRAMB JR, DONALD W	CRAMB, LINDA D	18	FORCIER WAY	239	133			19036	48379	67415
CREEKMORE II, ROGER	CREEKMORE, DEBORAH L	198	CRESTVIEW DR	247	19			33955	56825	90780
CREELMAN FAMILY REALTY TRUST	% CHRISTINE CREELMAN	63	TROTting PARK RD	240	76			37244	34786	72030
CREELMAN, HILDA	% CHRISTINE CREELMAN	0	MICHIGAN RD	240	87			50	0	50
CROCKER PROFESSIONAL ASSOC.		47	MAIN ST	238	41			39378	108701	148079
CROCKER, JEFFREY R	ALTSHULER, HARRY M	45	NORTH ST	238	183	2		22929	83554	106483
CROCKER, JEFFREY R	CROCKER, MARTHA R	59	HADLEY RD	254	4			32018	20720	52738
CROOK, ELEANOR		11	HAMILTON CT	239	122			19442	73128	92570
CROSSLEY REV TRUST, SUZANNE M	CROOK, DAVID	119	MICHIGAN RD	240	97			23147	63673	86820
CROWTHER, KATHERINE M		0	LACY RD	239	20			16622	0	16622
CROWTHER, SUSAN R		76	LACY RD	239	19			23000	46306	69306
CUDDIHEE, JULIET		30	FOREST PARK	240	59	30		0	17829	17829
CULLINANE, PETER R	CULLINANE, GINETTE R	19	PINE ST	244	42			15229	51491	66720
CUMMINGS, ROBERT A	CUMMINGS, TAMMY L	52	LACY RD	239	23	3		24281	103309	127590
CUNNINGHAM, JANE M		20	MEETINGHOUSE RD	228	74			26955	67869	94824
CURRAN, LOUISE BUTLER		36	BRYANT RD	228	95			28314	82326	110640
CURRIER, AVERIL P		25	CHARLOTNE ST UNIT 2	238	58			15395	47521	62916
CUTCHIN, ROBERT M	CUTCHIN, SUSAN G	339	SQUANTUM RD	242	54			30460	54996	85456

2004 Property Inventory  
Jaffrey, NH

Owner's Name	Co. grantee's Name	Street Number	Street Name	Map	Block	Lot	Unit	Total Land Value	Total Improvements	Total Parcel Value
CUTLER, STEPHEN L	CUTLER, JUDITH A	98	SAWTELLE RD	228	12			26087	97971	124058
CUTTER, BONNIE	CUTTER, JEFFREY E	89	WOODBURY HILL RD	235	29			25735	40652	66387
CUTTER, DOUGLAS	CUTTER, BONNIE A	76	AMOS FORTUNE RD	246	70			25285	55046	80311
CUTTER, JEFFREY E		0	WOODBURY HILL RD	235	30			7400	0	7400
CUTTER, MILDRED		22	TURNPIKE RD	239	101			19663	46569	66232
CUZZI, ANTHONY C	CUZZI, JOANNE L	485	NORTH ST	248	2			21563	40587	62150
D'AMICO, MARGIORINA		115	FOREST PARK	240	59	115		0	27407	27407
DAILEY, RUTH H		29	COBURN WAY	246	71	29		0	88309	88309
DALE A LACASSE	LACASSE, DIANE J	172	GREAT RD	221	16			26993	227153	254146
DALOZ, JANET MARIE K		732	NORTH ST	249	18			22651	81926	104577
DALY, KIRK C	SPOON, REBECCA J	75	CRESTVIEW DR	246	9			27550	88547	116097
DANGELANTONIO, ANTHONY J	DANGELANTONIO, SARAH T	25	MOUNTAIN RD	228	58			27399	65309	92708
DANIELS, MICHAEL J	DANIELS, SHIRLEY L	17	DEAN FARM RD	246	38	1		22308	78983	101291
DANSER III, HAROLD W	DANSER, BARBARA B	773	GILMORE POND RD	228	54			32234	119106	151340
DARLING, DAVID M	DUCHESNEY, SUSAN	175	MAIN ST	238	115			35750	59290	95040
DAVENPORT, JAMES P.	DAVENPORT, JACQUELINE A	21	SCHOOL ST	238	23			19698	48412	68110
DAVIDSON, RICHARD	DAVIDSON, JUDITH A	758	GILMORE POND RD	228	40			24874	87733	112607
DAVIS, CALEB N		488	DUBLIN RD	231	34			49161	68996	118157
DAVIS, DOROTHY N		0	THORNDIKE POND RD	229	22			31346	0	31346
DAVIS, LEWIS H	DAVIS, LOU ANN	13	AMBOY CR	243	78			23087	61411	84498
DAVIS, MARLENE R		359	GREAT RD	211	6			30621	73356	103977
DAYTON, KENNETH H	DAYTON, KENNETH W	4	DUSTIN LN	246	71	4		0	91812	91812
DECHANE, KENNETH J		21	LETOURNEAU DR	245	38			26973	81896	108869
DECLERCQ ZUBLI, RICHARD R		60	WEBSTER ST	244	67			14810	42751	42751
DEDO, STEVEN H		539	MOUNTAIN RD	212	14			37067	86006	123073
DEGRANDPRE, GERALD A. TRUSTEE	% DEGRANDPRE, JULIETTE T	219	GILMORE POND RD	226	19			45883	113301	159184
DEGRANDPRE, MARTIN G	DEGRANDPRE, REBECCA A	85	LACY RD	239	4			24479	66411	90890
DEGRANDPRE, REBECCA		0	DEAN FARM RD	247	1	6		908	0	908
DEGRENIER, KEVIN J	DEGRENIER, MAUREEN D	40	NELSON CIR	244	110			23479	67777	91256

2004 Property Inventory  
Jaffrey, NH

Owner's Name	Co_grantee's Name	Street Number	Street Name	Map	Block	Lot	Unit	Total Land Value	Improvements	Total Parcel Value
DEIANA, NANCY J & PETER J	SPoon, MARY J	3	TROTting PARK RD	240	71			26087	73948	100035
DELANO, ROBIN A	DELANO, PATRICIA F	14	CROSS ST	238	267			19170	58188	77358
DELAPARRA, RICHARD A	DELAPARRA, ROBIN	406	DUBLIN RD	231	38			41561	87386	128947
DELUSLE JR, MAURICE	GUItARD, MICHAEL D	788	NORTH ST	249	17	3		926	0	926
DELLASANTA, LORRAINE	GUItARD, MICHAEL D	786	NORTH ST	249	17	4		684	0	684
DELLOGONO, JAMES F	DELLOGONO, SUSAN A	74	NORTH ST	238	222			19803	46081	65684
DELLOGONO, JAMES F	DELLOGONO, SUSAN A	380	SQUANTUM RD	242	2			29266	62075	91341
DELROSSI CONSTRUCTION LLC, J	CARPENTRY LLC, ET	0	SQUANTUM RD	242	3			11761	0	11761
DEMMONS, GRANT T	DEMMONS, ANDREA B	26	SANDERS RD	251	14			16370	0	16370
DENNIHAN, SHAWN J		43	MAIN ST	238	40			18735	70273	89008
DEPAUL, JAMES		296	SQUANTUM RD	242	14			23222	47191	70413
DEPIERREFEU, ALAIN Y		65	MONADNOCK VIEW DR	225	7			27634	88974	116608
DERBY, JOHN W		590	FITZWILLIAM RD	207	1			28290	171433	199723
DEROSIER, JOSEPH G		0	SANDERS RD (REAR)	251	1			1823	0	1823
DESBIEENS, ALBERT H	HILL, ABIGAIL K	82	FOREST PARK	240	59	82		0	17082	17082
DESCHENES JR, PAUL L	DESBIEENS, CATHY-ANNE	24	CARMELLA DR	240	32			23507	55185	78692
DESCHENES, ANDRE J		385	GREAT RD	211	9			29691	76973	106664
DESCHENES, ARTHUR L	DESCHENES, PAMELA L	0	TOWN FARM RD	247	1	4		627	0	627
DESCHENES, CAL	DESCHENES, PATRICIA	155	RIVER ST	239	268			19271	14570	33841
DESCHENES, CAROLYN		27	NORTH ST	238	173			18451	60601	79052
DESCHENES, CHARLES		61	GILMORE POND RD	239	57			19375	47252	66627
DESCHENES, DAVID M		0	TOWN FARM RD	247	1	3		435	0	435
DESCHENES, JOSEPH L	DESCHENES, ANTONIA J	196	DEAN FARM RD	247	1	2		22227	17913	40140
DESCHENES, JOSEPH T	DESCHENES, ELIZABETH	117	TOWN FARM RD	247	63	2		25506	71225	96731
DESCHENES, JULIA E	DESCHENES, DEAN A	0	TOWN FARM RD	247	63	3		2590	0	2590
DESCHENES, MARGUERITE E		0	TOWN FARM RD	252	5			2562	0	2562
DESCHENES, MARGUERITE E		15	LEHTINEN RD	253	10			25709	67884	93593
		0	TOWN FARM RD	247	63	1		3184	0	3184
		115	TOWN FARM RD	247	64			23581	41168	64749

2004 Property Inventory  
Jaffrey, NH

Owner's Name	Co. grantee's Name	Street Number	Street Name	Map	Block	Lot	Unit	Total Land Value	Improvements	Total Parcel Value
DESCHENES, RAYMOND		143	RIVER ST	239	265			31375	89505	120880
DESCHENES, ROBERT		198	DEAN FARM RD	247	1	7		27279	65969	93248
DESCOTEAUX, THOMAS	DESCOTEAUX, EILEENE	9	BRENDAN LN	245	59			24916	41195	66111
DESILLIER III, ADRIEN	HAHN, NIVIA	239	6 HAMILTON CT	239	124			21649	46880	68529
DESJARDINS, ALAN	COYE, TAMMY L	34	NORTH ST	238	253			18818	30835	49653
DESJARDINS, JACQUELINE		478	NORTH ST	247	57			29110	50557	79667
DESJARDINS, ROGER D	DESJARDINES, ROWENA	4	FOREST PARK	240	59	4		0	8912	8912
DESMARAIS FAMILY TRUST		10	PROSPECT ST	238	137			20124	59472	78596
DESMARAIS, ALFRED J	DESMARIAS, MARJORIE	24	PINECREST RD	245	117			21641	51146	72787
DESMARAIS, EDWARD D		348	DUBLIN RD	230	4			40841	98869	139710
DESPRES, EDWARD L		37	CHARLONNE ST	238	68			23762	34829	58591
DESPRES, MATHEW T		58	NORTH ST	238	227			23837	78495	102332
DESPRES, MICHAEL D	%DESPRES	307	SQUANTUM RD	242	48			24887	76454	101341
DESPRES, PAUL	DESPRES, DEBRA LYNN	0	HADLEY RD	254	21			16291	0	16291
DESPRES, PAUL J	DESPRES, PEGGY	134	HADLEY RD	254	22			26049	88732	114781
DESPRES, RONALD N	DESPRES, PEGGY A	238	41 MAIN ST	238	38			24552	120069	144621
DESPRES, RONALD N	DESPRES, SHIRLEY A	49	MAIN ST	238	42			20979	80300	101279
DESROCHES, LOUIS E	DESPRES, SHIRLEY A	60	FOREST PARK	240	59	60		0	17619	17619
DESROSIER, CHERYL A	AREIAS, BOBY C	24	LAKEWOOD DR	240	50			63393	86495	86495
DESROSIER, ROLAND W	DESROSIERS, RACHEL J	3	RIDGECREST RD	245	106			22477	96594	119071
DESROSIER, ROLAND W		1	PINECREST RD	245	107			19537	30354	49891
DESROSIER, ROLAND W	DESROSIERS, ROLAND W	5	PINECREST RD	245	108			24302	40696	64998
DESTEPH, THOMAS	DESROSIERS, RACHEL J	1	DUSTIN LN	246	71	1		0	87969	87969
DETORO, ARTHUR S	DETORO, CARLEEN E	24	SCHOOL ST	238	31			18880	71279	89959
DEVENS, DAVID R	DEVENS, ELYSIA L	100	FOREST PARK	240	59	100		0	25951	25951
DEVENS, RONALD W	DEVENS, SHEILA A	7	OAK ST	239	89			18345	55902	74247
DEVLIN ET AL, PAUL F	% DEVLIN, RITA	11	CHARLONNE ST	238	53			19026	68375	87401
DEVLIN, ALAN G		70	PROSPECT ST	237	28			19549	64362	83911
DEVLIN, JUDITH	TRUSTEE OF J DEVLIN REV TRUST	11	SUNNYFIELD DR	245	89			22738	68213	90951

2004 Property Inventory  
Jaffrey, NH

Owner's Name	Co. grantee's Name	Street Number	Street Name	Map	Block	Lot	Unit	Total Land Value	Total Improvements	Total Parcel Value
DEVIEES, DARREN W		314	SQUANTUM RD	242	11			24707	30398	55105
DEWING, JOHN D	DEWING, TIKI M	30	BURRINGTON ST	239	187			19689	61326	81015
DIAB, JOSEPH P	DIAB, VERONIKA	50	SAWTELLE RD	228	14			23462	61226	84888
DICKINSON, SCOTT M	DICKINSON, SARA J	82	NORTH ST	238	221			22586	49402	71988
DILEO JR, VINCENT A	FIELD, DONNA M	51	CRESTVIEW DR	246	7	1		15978	67104	83082
DILL, JAMES R		11	GROVE ST	244	85			15290	32974	48264
DILLINGHAM, MELISSA		26	COBURN WAY	246	71	26		0	89800	89800
DILLON, HOPE I	WHITE, PHYLLIS H	16	KEVIN LN	245	61			26498	56758	83256
DIONNE IRREV TRUST, FERNANDO R	%LINDA M DIONNE TRUSTEE	44	RIVER ST	239	79			20473	50194	70667
DIONNE, ERIC M	DIONNE, STEPHANIE L	369	NORTH ST	247	50			25126	41257	66383
DIONNE, MICHAEL R	DIONNE, LINDA M	25	LAWRENCE ST	239	186			24498	72815	97313
DIONNE, PAUL F	DIONNE, PATRICIA E	45	RIVER ST	239	239			19515	44691	64206
DIRUSSO, DONNA		5	ST JEAN ST	238	195	1		18774	27750	46524
DISHONG, GEORGE W		40	BRYANT RD	228	94			29869	100467	130336
DOANE, THOMAS A	DISHONG, EVA T	174	GREAT RD	221	13			28314	13286	164600
DODGE, JAMES B	DOANE, CHRISTINE A	97	FOREST PARK	240	59	97		18836	0	18836
DODGE, JAMES G	DODGE, ANN F	24	COBURN WAY	246	71	24		0	90591	90591
DODGE, RAYMOND T	DODGE, VIRGINIA B	155	NUTTING RD	246	66			21640	46387	68027
DOMBROSKI, STANLEY F	DODGE, ARLENE J	74	CRESTVIEW DR	246	21			25517	77320	102837
DONNELLY, JANET M	DOMBROSKI, BETTY M	153	SQUANTUM RD	243	36			23087	57414	80501
DONNELLY, PATRICIA A	DONNELLY, PATRICIA A	90	AMOS FORTUNE RD	246	69	3		0	0	0
DONOVAN, AMY J	DONNELLY, JANET	3	LIBBY CT	239	190			19706	85457	105163
DONOVAN, GLENN A	DONOVAN, JACQUELINE M	32	RIVER ST	238	27			19036	42080	61116
DONOVAN, LAWRENCE E	DONOVAN, BERNICE T	17	JENNIFER LN	245	46			23132	72389	95521
DORCHIES, ALEX E	DORCHIES, PAULETTE A	43	NUTTING RD	238	238			24287	56592	80879
DOREMUS, DAVID E	DOREMUS, DOROTHY	17	NUTTING RD	238	234			22865	51137	74002
DOREMUS, NATHAN G		23	NUTTING RD	238	235			23237	63218	86455
DOUBLEDAY, BARRY W	DOUBLEDAY, CAROL ANN	20	PARENT ST	238	207			19825	57447	77272
DOUBLEDAY, RENEE M	DOUBLEDAY, RYAN	17	BALDWIN RD	246	36			18661	35857	54518

2004 Property Inventory  
Jaffrey, NH

Owner's Name	Co. grantee's Name	Street Number	Street Name	Map	Block	Lot	Unit	Total Land Value	Improvements	Total Parcel Value
DOWER, WALTER R	DOWER, ANNA M	36	PROSPECT ST	238	132			20861	41924	62585
DOWLAND, DAVID C	DOWLAND, LARA K	209	INGALLS RD	223	11	3		28945	31960	60905
DPD PROPERTIES LLC			0 OLD SHARON RD	255	8			85113	3750	88863
DRAEGER, ERIC J	DRAEGER, LAURA J	235	3 ERIN LN	245	63			23977	92145	
DRAPER, DONALD P	DRAPER, EDITH F	417	GILMORE POND RD	226	5	1		38956	104786	143742
DRAPER, JUDITH YOUNG		133	PARKER RD	250	3			40000	69294	109294
DREW, DANA M	DREW, CYNTHIA A	32	GILMORE POND RD	239	62			21223	61677	82900
DREW, EDWARD N	POLLENDER, ARLENE M	240	2 MONADNOCK VIEW DR	240	7	2		11947	94258	106205
DREW, JAMES L	DREW, LESLIE & PETER D	4	MONADNOCK VIEW DR	240	6			30579	69404	99983
DREW, LESLIE W	DREW, DORIS E	240	3 HATHORN RD	240	7	1		24610	52096	76706
DREW, MICHAEL G	GISH, JENNIFER L	292	NORTH ST	246	3			23784	48028	71812
DRISCOLL, LAURENCE J	DRISCOLL, PATRICIA E	8	DRISCOLL WAY	245	102			24707	54171	78878
DRISCOLL, SEAN M	DRISCOLL, JUDITH M	26	SCHOOL ST	238	30			18974	35988	54962
DRISCOLL, WILLIAM M	DRISCOLL, CATHERINE M	16	HEATH RD	227	7			31170	108176	139346
DUBE, CHARLES O	DUBE, LUCILLE Y	6	FROST POND RD	249	14			23522	105805	129327
DUBE, PIERRE J	DUBE, GAYLE M	245	78 NUTTING RD	245	76			20473	49104	69577
DUBLIN, PETER H	DUBLIN, JANA W	243	82 HUNT RD	243	43	1		25634	53415	79049
DUBLIN, PETER H	DUBLIN, JANA W	243	0 HUNT RD	243	43	2		28697	3370	32067
DUBOIS, LINDA	DUBOIS, BERNARD M	220	0 MOUNTAIN RD	220	22			38477	0	
		17	CROSS ST	238	279			19036	50418	69454
DUCHAINE, ROBERT C	DUCHAINE, ALICE M	8	FOREST PARK	240	59	8		0	13893	13893
DUCKWORTH, LYNN H	DUCKWORTH, RUTH I	3	DIONNE ST	238	271			19026	49047	68073
DUESENBERY TRUST, JAMES S	DUESENBERY TRUST, MARGARET T	227	0 GILMORE POND RD	227	1			33271	0	33271
DUESENBERY TRUST, JAMES S	DUSENBERRY TRUST, MARGARET T	227	0 GILMORE POND RD	227	2			53511	0	53511
DUGGAN, ROSEMARY		39	TURNPIKE RD	239	87			19036	114961	133997
DUMONT, JAMES E	DUMONT, PATRICIA M	308	SQUANTUM RD	242	12			24377	51754	76131
DUNCAN, GEORGE B		0	RED GATE RD	210	10			9324	0	9324
DUNCAN, GEORGE BALOGH		0	RED GATE RD	211	16			1010	0	1010
DUNCAN, PETER H		11	SPRUCE ST	244	58			15072	33101	48173

2004 Property Inventory  
Jaffrey, NH

Owner's Name	Co_grantee's Name	Street Number	Street Name	Map	Block	Lot	Unit	Total Land Value	Improvements	Total Parcel Value
DUNN, KATHLEEN		17	COLTON DR	246	71	17		0	87109	87109
DUNN, ROBERT W		251	GILSON RD	231	31			43961	84289	128250
DUNNING JR, LLOYD		0	LEHTINEN RD	252	3			3181	0	3181
DUNNING JR, LLOYD		141	LEHTINEN RD	253	19			25861	96966	50231
DUPONT, DENNIS A		19	SHERWOOD LN	249	6			25265	24370	123961
DUPRE, KASSANDRA E		744	GILMORE POND RD	228	43			28148	57524	85672
DUPUIS, BRIAN S		194	INGALLS RD	223	3			31900	79551	111451
DUPUIS, BRIAN S		40	WEBSTER ST	245	15			23162	35265	58427
DUPUIS, KEITH A		35	SAWTELLE RD	228	3			24737	120818	145555
DUQUETTE, MARY K		311	FITZWILLIAM RD	206	25			21598	47403	69001
DUQUETTE, MARY K		149	PEABODY HILL RD	225	18			28097	113988	142085
DURAND, KENNETH M		17	TURNPIKE RD	239	81			23901	78280	102181
DURAND, KENNETH M		5	ELLISON ST	239	96			19689	82140	101829
DURNAN, JAYMIE		3	FISKE RD	235	31			28892	91727	120619
DURNAN, JAYMIE		4	FISKE RD	235	35			49844	41121	90965
DUSENBERRY TRUST, JAMES S		550	GILMORE POND RD	227	32			107820	60329	168149
DUTRISAC, CAROL A		4	LINDEN ST	244	35			14818	59271	74089
DUVAL REV TRUST, JACQUELINE L		24	GOODNOW ST	238	176			16466	34087	50553
DUVAL'S COOP MH PARK		0	BALDWIN RD	246	37			64090	0	64090
DUVAL, EDWARD T		54	WEBSTER ST	244	68			14958	59423	74381
DUVAL, JEANNE M		9	ELLISON ST	239	97			22950	93955	116905
DUVAL, MELVIN		58	RIVER ST	239	77			29837	47396	77233
DUVAL, STEVEN A		24	CROSS ST	238	265			18974	53844	72818
DUVAL, WILLARD L		25	ROWLEY CIR	238	92			20124	75695	95819
DYER, HEATH J		61	HILLCREST RD	244	104			21623	51828	73451
EARLEY, ADELL F		30	COBURNWAY	246	71	30		0	87318	87318
EARP, BRIAN T		5	DIONNE ST	238	272			18353	28659	47012
EAST JAFFREY REALTY TRUST		2	MAIN ST	238	258			51946	162373	214319
EASTERN QUAD LLC		0	PLANTATION DR	243	24			382088	0	382088

2004 Property Inventory  
Jaffrey, NH

Owner's Name	Co_grantee's Name	Street Number	Street Name	Map	Block	Lot	Unit	Total Land Value	Total Improvements	Total Parcel Value
EASTERN QUAD LLC		82	FITZGERALD DR	244	29			72760	359723	432483
EASTON, ROBERT J	EASTON, PAMELA L	263	GILSON RD	231	32			37740	152044	189784
EATON, DEBORAH A	% D CHARLONNE	351	NORTH ST	247	47			23235	58267	80592
EAVES, HOWARD B	EAVES, JEAN L	0	MILLIKEN RD REAR	211	22			1950	0	1950
EAVES, HOWARD B	EAVES, JEAN L	0	TOWN FARM RD	247	37			6180	0	6180
EAVES, HOWARD B	EAVES, JEAN L	0	NORTH ST (REAR)	247	59			156	0	156
EAVES, HOWARD B	EAVES, JEAN L	9	TOWN FARM RD	247	60			26362	84445	110807
EAVES, NATHANIEL S	EAVES, AMY E	3	BURRINGTON ST	239	181			19170	57399	76569
EAVES, PATRICIA S	MARTIN, BRIAN A	426	NORTH ST	247	39			37250	38842	76092
EAVES, RAY D		0	NORTH ST	247	58			21177	0	21177
EAVES, THOMAS D	EAVES, PAM	29	EMERY RD	248	5			25875	68808	94683
EDSCORN, CHRISTOPHER M	EDSCORN, CAROL ANN	15	CARRIAGE HILL DR	240	65	4		20575	53368	73943
EDWARDS REV TRUST, BRUCE R		23	RIVER ST	239	231			19835	108143	127978
EDWARDS, JAMES P		3	JENNIFER LN	245	44			27923	63523	91446
EICHIN, EARL S		696	GILMORE POND RD	228	45			31328	79700	111028
EICHORN, FREDERICK F	EICHORN, KATHLEEN E	19	TYLER HILL RD	239	244			23252	35423	58675
EK, CHANTHY R		164	NUTTING RD	246	63			21083	51866	72949
ELEFTHERIOU, GEORGE W	ELEFTHERIOU, BRENDA L	3	MEMORY LN	245	34			21314	28962	48296
ELEFTHERIOU, THELMA		45	FOREST PARK	240	59	45		0	13994	13994
ELIZABETH C, DENNISON ET AL	WHITTEN JR, WILLIAM W	115	OLD COUNTY RD	205	16			26024	131570	157594
ELLIA, MATTHEW J	ELLIA, ALLISON D	153	DEAN FARM RD	247	4			31855	58905	90760
ELLIOTT, ELSIE M		114	FOREST PARK	240	59	114		0	17060	17060
ELLIOTT, GERALD G	ELLIOTT, DEBORAH A	232	NORTH ST	237	56			23418	61806	85224
ELLIOTT, KENNETH W		17	FOREST PARK	240	59	17		0	9929	9929
ELLIS ET AL, DENNIS M	ELLIS, BETTY L	0	AMOS FORTUNE RD	246	69			45310	0	45310
ELLIS ET AL, DENNIS M	ELLIS, BETTY L	100	AMOS FORTUNE RD	246	69	2		0	22618	22618
ELLIS, BEATRICE M		76	RIVER ST	239	72			18880	29407	48087
ELLIS, BRUCE K		10	HARLING ST	245	87			23087	50949	74036
ELLIS, DENNIS M	ELLIS, BETTY L	92	AMOS FORTUNE RD	246	69	1		0	10422	10422



2004 Property Inventory  
Jaffrey, NH

Owner's Name	Co_grantee's Name	Street Number	Street Name	Map	Block	Lot	Unit	Total Land Value	Improvements	Total Parcel Value
ELLIS, MARILYN F		26	EASTWOOD DR	257	18			28645	87300	115945
ELLSTON JR, CLIFFORD	ELLSTON, JEAN F	493	MOUNTAIN RD	212	29			30492	69497	98989
EMERLEY, RICHARD H	EMERLEY, SARAH E	112	CRESTVIEW DR	246	18			25369	74716	100085
EMERSON, MARY HOPE		693	MOUNTAIN RD	213	1			48557	96760	145317
EMOND III, LIONEL H	EMOND, LIANE L	3	ST JEAN ST	238	195	2		18981	50800	69781
EMOND, SCOTT M	LUND, CARRIE-ANN	368	RIVER ST	225	2	1		35885	84976	120661
ENGLISH, BRYAN D	ENGLISH, DEBRA W			229	27			16962	98896	115858
ENOS, CHARLES	ENOS, PHYLLIS	61	FOREST PARK	240	59	61		0	15096	15096
EPSTEIN, BEATRICE		558	DUBLIN RD	231	16			132480	48076	178556
ERLING, MARIA E	SPANGLER JR ET AL, JOHN R	343	WOODBOUND RD	242	41			33693	43545	77238
ESTATE OF P EDWARD DESCHENES	% MARY DESCHENES	20	CHARLONNE ST	238	49			20833	52300	73133
ESTY, WAYNE M	ESTY, LAURA J	58	TOWN FARM RD	247	35			25265	94237	119502
ETAK PROPERTIES LLC		24	NORTH ST	238	255			19549	0	19549
ETAK PROPERTIES LLC		22	NORTH ST	238	256			54050	301620	355670
EVANS, DOUGLAS G	EVANS, LORI A	130	SHERWOOD LN	248	30			9474	83269	92743
EVANS, MARSHALL G	EVANS CHERYL G	124	FITZWILLIAM RD	212	4			29635	71968	101603
FAHEY, ROY D		635	GILMORE POND RD	227	8			26497	6708	33205
FAIRBANKS, FRED H	FAIRBANKS, PRISCILLA A	0	INGALLS RD	222	11			3882	0	3882
FAIRBANKS, FRED H	FAIRBANKS, PRISCILLA A	45	GREAT RD	222	14			31168	65629	96797
FARMER, CHARLES V	FARMER, PATRICIA J	4	FELCH RD	239	29			21105	74466	95571
FARRELL, ROBERT L	FARRELL, JOAN M	159	SQUANTUM RD	243	37			32888	78071	110659
FARRIS, SCOTT D	FARRIS, JANE S	737	NORTH ST	249	3			29147	98728	127875
FAVREAU, PETER T	FAVREAU, TIMOTHY J	0	BRIGHAM RD REAR	210	9			3989	0	3989
FEELY JR, HUGH	FEELY, PATRICIA	0	GIBBS RD	230	10			20127	0	20127
FEILE, ROBERT K	FEILE, BARBARA	719	MOUNTAIN RD	204	12			30085	100442	130527
FEILE, ROBERT K	FEILE, BARBARA J	43	WEBSTER ST	245	8			15726	35479	51205
FELCH TRUST, GLORIA H		12	EVERGREEN LN	253	15			26688	62113	88801
FELLOWS, RUSSELL M		282	GILSON RD	231	18			104415	34168	138583
FELTMAN FAM TRST, RICHARD C	% JERULA G PAQUETTE	62	STRATTON RD	239	167			19036	10472	29508

2004 Property Inventory  
Jaffrey, NH

Owner's Name	Co_grantee's Name	Street Number	Street Name	Map	Block	Lot	Unit	Total Land Value	Improvements	Total Parcel Value
FELTUS, MARY ELIZABETH JARVI		79	DEAN FARM RD	246	46			27837	49987	77824
FERNALD, MELVILLE L		102	FOREST PARK	240	59	102		0	21226	21226
FERNALD, RICHARD T		5	MARK ST	238	148			9583	13742	23325
FERNALD, RICHARD T		4	MARK ST	238	150			21649	93320	114969
FERRELL, PATRICIA M	FERNALD, MELISSA	239	8 CARRIAGE HILL DR	239	274			20490	49392	69882
FERRELL, PAUL C	FERRELL, KRISTIN A	82	STRATTON RD	239	162			18538	55303	73841
FIELD, DANIEL	FIELD, SHERILYN	47	PROSPECT ST	237	18			19689	42161	61850
FIELD, JOHN D		29	HATHORN RD	240	9			27400	39484	66884
FIELD, JOHN O		38	MONADNOCK VIEW DR	225	11			41364	91141	132505
FILZ, ANITA J		48	NUTTING RD	245	91			20653	45503	66156
FINCH, JONATHAN S		295	RIVER ST	240	13			22651	37212	59863
FINLEY, DONALD	FINLEY, SEGRID	45	HOWARD HILL RD	239	143			19497	34066	53563
FIRST CHURCH IN JAFFREY		14	LABAN AINSWORTH WAY	228	72			30357	496109	526466
FISCHER-VAN HOUTE, INGRID	ROTTINGHUIS, FREDERIQUE C	236	SQUANTUM RD	243	3	1		41598	65529	107127
FISH, LILLIAN M		12	PARENT ST	238	208			18974	72063	91037
FISH, TIMOTHY C	FISH, SHARI A	63	GIBBS RD	230	11			19955	0	19955
FISH, TIMOTHY C	MORTON, SHARI A	8	PARENT ST	238	209			18936	68268	87204
FLAVIN, JOYCE L		6	MELISSA CR	246	71	6		0	86214	86214
FLETCHER, CHARLES G	FLETCHER, SUSAN H	91	HEATH RD	221	20			29386	107747	137133
FLETCHER, KEVIN D	FLETCHER, TRISHA M	18	SAWTELLE RD	228	17	1		23087	45580	68667
FLEWELLING, PETER A		59	SQUANTUM RD	244	24			21889	59222	81111
FLOYD-DRISCOLL, CHERYL A		3	FOREST PARK	240	59	3		0	10228	10228
FOLEY, CYNTHIA G		723	NORTH ST	248	26			11896	179322	191218
FONTAINE REV TRST, BLANCHE A		10	LEHTINEN RD	253	22			37355	82994	120349
FONTAINE, JUDITH A		24	LEHTINEN RD	253	21			25875	45372	71447
FORAND, REAL L	3 WINDY FIELDS LN	238		238	211	2	1	19216	73224	92440
FORCIER JR, JOSEPH F	31 PEACE DR	221		238	8			28729	45374	74103
FORCIER, VALERIE A	8 BLAKE ST	238		238	2			15141	59231	73372
FORD, HELEN	700 GILMORE POND RD	228		228	44			43482	104510	147992

2004 Property Inventory  
Jaffrey, NH

Owner's Name	Co. grantee's Name	Street Number	Street Name	Map	Block	Lot	Unit	Total Land Value	Total Improvements	Total Parcel Value
FORD, HELEN		711	GILMORE POND RD	228	50			29153	3713	32866
FOREST RAMP ASSOCIATION INC	% LEE BRUDER	0	POINT RD	234	11			7623	0	7623
FOREST RAMP ASSOCIATION INC	%CHARLES BRUDER	0	POND RD	234	20			32456	0	32456
FOREST RAMP ASSOCIATION INC	%CHARLES BRUDER	0	THORNDIKE POND RD	234	20	1		24916	0	24916
FORGRAVE, BENJAMIN P	FORGRAVE, KATRINA M	9	RUE DESCHENES	243	10			34848	31186	66034
FORREST, WILLIAM R	WALUCK, CATHERINE M	38	BALDWIN RD	246	37	10		25404	36164	61568
FORRY, DAVID L	FORRY, KATHRYN C	476	SQUANTUM RD	257	4			23462	83688	83688
FORSTROM JR, RONALD E		28	ERIN LN	245	68	2		26529	63319	89848
FORTIN, WILFRID L		0	CRESTVIEW DR	246	14			31615	0	31615
FOSTER III, WALTER H	FOSTER, JOANN MARY	551	THORNDIKE POND RD	234	21			46861	163893	210554
FOUGERE, DANIEL J		50	WEBSTER ST	244	43			14958	56292	71250
FOURNIER, BERTRAND	FOURNIER, PAULINE M	26	HILLCREST RD	244	119			18936	39275	58211
FRAILEY JR, JAMES E	FRAILEY, LINDA L	739	NORTH ST	249	4			25613	109995	135608
FRANKLIN, DANIEL W	FRANKLIN, SHOKO S	24	PARK VIEW LN	239	150			23714	56185	79899
FRANTZ JR, LEROY L	FRANTZ, SHANNON M	158	BRYANT RD	236	26			38005	83601	121606
FRANZEN-LANGA, ROBERT	FRANZEN-LANGA, EMILY M	277	HADLEY RD	253	27			30700	50872	81572
FREED, KELLY	FREED, LESLIE	225	GILSON RD	231	29			44615	189325	233940
FREEMAN JR, CALVIN R	FREEMAN, TRACEY A	9	CARRIAGE HILL DR	240	65	3		20473	50605	71078
FREIBERG, MILDRED P	CLARK, ELIZABETH E	564	GILMORE POND RD	227	29			116728	74022	190750
FRENCH, JEFFREY D	58 HOWARD HILL RD	240		240	65	1		20490	37028	57518
FREY, KEVIN M	FREY, GINA G	43	MONADNOCK VIEW DR	225	4			27900	87419	115319
FRIEDMAN, ALLEN L	FRIEDMAN, ELSIE	0	DEAN FARM RD	247	9			31750	0	31750
FRTZ, SUSAN B		96	GILSON RD	230	39			103797	74168	177965
FRIZELL, KENNETH N	FRIZELL, GALE M	0	INGALLS RD	223	1			3528	0	3528
FRIZELL, KENNETH N	FRIZELL, GALE M	295	INGALLS RD	223	12			28246	98902	127148
FRYKLUND, RUSSELL J		188	INGALLS RD	222	6			29286	58656	87942
FRYKLUND, RUSSELL J		0	INGALLS RD	223	4	1		2134	0	2134
FUHS, JARROD T	FUHS, ERIKA M	20	LACY RD	239	27			21336	40834	62170
FUKUDA, GLEN N	FUKUDA, DIANE P	337	SQUANTUM RD	242	53			30359	58162	88521

Owner's Name	Co_grantee's Name	Number	Street Name	Map	Block	Lot	Unit	Value	Ints	Value
FULTON, ALICE G		21	BURRINGTON ST	239	184			19515	43060	62575
FURNIVAL, BARRY J	FURNIVAL, ANN MARIE	158	GREAT RD	221	18			36977	142319	179296
FURZE, RICHARD C		11	PARADISE LN	246	57			21649	92192	113841
FURZE, RICHARD C		0	PARADISE LN	246	58			20839	0	20839
FYLEX HOUSING ASSOCIATES		18	GILMORE POND RD	239	64			93570	590063	692633
GAGLIARDI, FREDERICK J	GAGLIARDI, BONNIE F	55	DEAN FARM RD	246	41			25265	92895	118160
GAGNE, WILLIAM A		18	CARRIAGE HILL DR	239	278			22229	52136	743636
GAGNON, A SPENCER	GAGNON, JESSICA	81	RED GATE RD	210	11			3750	0	3750
GAGNON, LANCE H		65	LACY RD	239	2			21209	34581	55790
GAGNON, LANCE H		67	LACY RD	239	2	1		0	7893	7893
GALANTE, DAVID J	GALANTE, LISA O'NEIL	113	FOREST PARK	240	59	113		0	25047	25047
GALLAGHER, ALEXANDER	PELLETIER, CORREL A	5	SHORT ST	244	45			15229	45994	61223
GALLUP, ABIGAIL E		245	MOUNTAIN RD	220	4			34022	73175	107197
GAMACHE, ROBERT D		57	FOREST PARK	240	59	57		0	15312	15312
GARFIELD, CURTIS F	DESCHENES, MARION	0	NORTH ST	247	56			14915	0	14915
GARFIELD, DONALD C		28	BURRINGTON ST	239	188			19271	60761	80032
GARRETSON, CAROLYN D	YOUNG, HARRY L	23	JAQUITH	226	26			1742	0	1742
GARRETSON, CAROLYN D	YOUNG, HARRY L	125	JAQUITH RD	226	27			24710	88401	113111
GARRETSON, CAROLYN D	YOUNG, HARRY L	46	JAQUITH	226	28			1008	0	1008
GAUTHIER, ALFRED A	GAUTHIER, CAROL A	7	BROOK ST	244	62			15141	36923	52064
GAUTHIER, ROSS A	BEAUCHAMP, SHERRY A	82	MOUNTAIN RD	229	4			29261	116541	145802
GAUTHIER, ROSS A		68	NUTTING RD	245	78			23372	60234	83606
GAUTHIER, STEVEN R		75	WEBSTER ST	244	69			29785	41368	71153
GAUTHIER, STEVEN R		608	DUBLIN RD	231	11			117337	47178	164515
GEHRUNG, FRED J	GEHRUNG, LAURA H	443	MOUNTAIN RD	212	26			34409	86426	120835
GEIKIE, E DUNCAN	GEIKIE, KAY-SUSAN	49	RIVER ST	239	240			20909	79351	100260
GELORAN, RICHARD A	GELORAN, ELIZABETH J	13	PINE ST	244	41			15229	41466	56695
GENS, MICHAEL L	GENS, SHIRLEY M	14	EVERGREEN LN	253	13			26833	65423	92256
GENTLE, DANIEL B	GENTLE, BEVERLY M	6	GROVE ST	244	82			14898	25512	40410

## Jaffrey, NH

	Owner's Name	Co-grantee's Name	Street Number	Street Name	Map	Block	Lot	Total Land Value	Total Improvements	Total Parcel
	GEORGE, MICHAEL STEWART	GEORGE, CATHY HAGSTROM	78	COLMAN RD	253	1		39964	96323	136287
	GEORGE, MICHAEL STEWART	GEORGE, CATHY HAGSTROM	0	EVERGREEN LN	253	14		3513	0	3513
	GETTY ET AL, JULIANNA	% JULIO & BERNADETTE MEI	43	SQUANTUM RD	244	21		19663	65579	85242
	GETTY JR, GORDON A	GETTY, JULIANNA	419	GREAT RD	211	14		38969	88840	127809
	GIBBONS, HENRY H	GIBBONS, PAUL J	21	NORTH ST	238	171		18208	103363	121571
	GIBBONS, HENRY H	GIBBONS, PAUL J	23	NORTH ST	238	172		18936	113898	132834
	GIBSON, REBECCA KAISER	GIBSON, CHARLES L	55	SHAKER FARM RD SOUTH	202	6		26200	69580	95780
	GIDDENS, DOROTHY A		25	PETERBOROUGH ST	238	261		21170	53023	74193
	GIFFORD, LAURA M		43	TURMPIKE RD	239	88		19036	88580	107616
	GILBERT, CHANDLER W		23	PARSONS LN	228	27		32684	96652	129336
	GILES, RONALD E	GILES, BARBARA S	256	SQUANTUM RD	242	21		22229	23529	45758
	GILLESPIE, BEAU R	LINDENFELD, ELSA D	0	MOUNTAIN RD	220	9		77	0	77
	GILLESPIE, BEAU R	LINDENFELD, ELSA D	315	MOUNTAIN RD	220	10		45177	191375	236552
	GILLESPIE, BEAU R	LINDENFELD, ELSA D	0	MOUNTAIN RD	220	11		84	0	84
	GILLESPIE, BEAU R	LINDENFELD, ELSA D	0	GREAT RD	221	11		8371	0	8371
	GILLESPIE, BEAU R	LINDENFELD, ELSA D	0	GREAT RD	221	15		1040	0	1040
	GILLESPIE, BEAU R	LINDENFELD, ELSA D	224	DUBLIN RD	230	6		34290	82806	117096
	GILLESPIE, HENRY R	LINDESPIE, DOREEN G	546	NORTH ST	248	22		27014	59934	86948
	GILMAN, NELSON H	GILMAN, MARIE	39	FOREST PARK	240	23	39	0	15597	15597
	GILMORE ET AL, CYNTHIA C	CHENEY, RICHARD C	186	GILSON RD	230	20		117873	22248	140121
	GILMORE REALTY TRUST, B W	% GRANT M WILSON	0	PEABODY HILL RD	226	1		24697	0	24697
	GILROY, MARTHA W		78	HARKNESS RD	237	38		29795	75658	105453
	GILSON, WILLIAM C		150	NUTTING RD	245	31		27377	89833	117210
	GINNA JR, ROBERT E	GINNA, MARGARET W	198	PROCTOR RD	236	8		29366	67578	96944
	GINNA JR, ROBERT E	GINNA, MARGARET W	0	PROCTOR RD	236	2		14196	4766	18962
	GINSBERG, HEIRS OF WILLIAM E	% RG TR	176	GILSON RD	230	24		118683	141821	260504
	GIRAGOSIAN, LINDA K		31	CUTTER HILL RD	237	40		32519	119683	152202
	GIRARD, KERRY J	GIRARD, TINA M	27	GOODNOW ST	238	182		20035	30132	50167
	GIRBACH, SHEILA		12	LIBBY CT	239	199		21170	55922	78092

2004 Property Inventory  
Jaffrey, NH

Owner's Name	Co_grantee's Name	Street Number	Street Name	Map	Block	Lot	Unit	Total Land Value	Total Improve mts	Total Parcel Value
GIROUARD, NORMAN J		239	78 STRATTON RD	239	163			21170	88556	109726
GIVEN TRUST, MICHAEL A		248	520 NORTH ST	248	24			29395	107038	136433
GIVEN, MARY D		238	73 NORTH ST	238	191			20861	49336	69997
GIVEN, STEPHEN		246	0 CRESTVIEW DR	246	23			19105	0	19105
GIVEN, STEPHEN A	ENEQUESS, KATHARINE A	246	62 CRESTVIEW DR	246	22			29425	126438	155863
GLAVEY, ALFRED F	GLAVEY, ESTELLE M	219	28 OLD KEENE RD	219	3			29830	27140	56970
GLIMENAKIS, WILLIAM G	GLIMENAKIS, JAMES & ANTHONY	238	28 PETERBOROUGH ST	238	296			46674	155916	202590
GLIMENAKIS, WILLIAM G		238	0 CHRISTIAN CT	238	297			3720	0	3720
GOLDEN, PATRICIA A		240	54 FOREST PARK	240	59	54		0	15270	15270
GOLDSMITH ET AL, ANN S	% HAMLEN	213	700 MOUNTAIN RD	213	3			36936	187337	224273
GOLF COURSE INV OF NH LLC	% WM. S. GANNON ESQ	229	0 DUBLIN RD	229	8	7		78254	0	78254
GOLF COURSE INV OF NH LLC	% WM. S. GANNON ESQ	229	0 DUBLIN RD	229	8	8		37945	69996	107941
GOLF COURSE INV OF NH LLC	% WM S GANNON ESQ	229	0 DUBLIN RD	229	13	4		41040	19200	60240
GOOD, EVA E	LAFOND, EDITH M	239	19 GILMORE POND RD	239	50			20661	35125	55786
GOODELL SR, DUANE E		240	11 FOREST PARK	240	59	11		0	9710	9710
GOODMAN, HAROLD H	GOODMAN, MARIA J	231	237 GILSON RD	231	30			22041	52975	75016
GOODWIN, GEORGE E	GOODWIN, KIMBERLY S	240	26 SOUTH SHORE DR	240	31			23822	78644	102466
GORDON, LISA M.	GORDON, DIANE M	245	7 SUNNYFIELD DR	245	88			19551	33534	53085
GORDON, MITCHELL	GORDON, UNCHO	244	9 SPRUCE ST	244	57			15062	48489	63551
GORDON, ROBERT B	GORDON, PAMELA R	222	153 GREAT RD	222	18			21127	66177	87304
GORDON, ROBERT B		222	153 GREAT RD	222	19			2723	0	2723
GORDON, WILLIAM M	GORDON, LAURA L	245	14 COOLIDGE ST	245	84			19603	65089	84692
GRAMM TRUST, HERBERT F	GRAMM TRUST, COLETTE F	226	270 GILMORE POND RD	226	17			152046	105363	257409
GRAMM TRUST, HERBERT F		226	0 PEABODY HILL RD	226	24			4774	0	4774
GRAND VIEW REALTY TRUST		212	557 MOUNTAIN RD	212	15			6633	59709	66342
GRAND VIEW REALTY TRUST		212	580 MOUNTAIN RD	212	17			54762	708432	763194
GRANT II, ROBERT M	DUNN, KAREN J	247	110 TOWN FARM RD	247	12			25849	91290	117139
GRANT, CLARA S		235	0 THORNDIKE POND RD	235	4			18364	0	18364
GRANT, CLARA S		235	314 THORNDIKE POND RD	235	26			34656	54786	89442

2004 Property Inventory  
Jaffrey, NH

Owner's Name	Co-grantee's Name	Street Number	Street Name	Map	Block	Lot	Unit	Total Land Value	Total Improvements	Total Parcel Value
GRANT, JANET S		36	THORNDIKE POND RD	228	82			31864	90122	121986
GRANT, ROBERTA C		448	TURNPIKE RD	256	2			22612	30571	53183
GRAY JR, KENNETH L	GRAY, RHONDA M	149	MAIN ST	238	111			25107	70682	95789
GRAY, JAMES M	GRAY, KAREN M	30	RIDGECREST RD	245	125			22856	85329	85329
GREEN, BRIAN J	GREEN, LAURIE A	43	FOREST PARK	240	59	43		0	21347	21347
GREEN, PATRICE J		14	STRATTON RD	239	218			18538	69293	87831
GREENE ESTATE, FW		0	MOUNTAIN RD (REAR)	221	22			620	0	620
GREENE ESTATE, FW	% JW TORREY	786	GILMORE POND RD	228	37			35534	143970	179504
GREENE ESTATE, FW	% JANE TORREY	0	MOUNTAIN RD	228	55			9424	0	9424
GREENE, BANCROFT	GREENE, SUSAN V	776	GILMORE POND RD	228	38			29547	37124	66671
GREENE, ROBERT J		129	MAIN ST	238	106			22320	51163	73483
GREENE, SAMUEL T	GILDONE, TONI D	785	GILMORE POND RD	228	55	2		33209	137630	170839
GREENE, THEODORE P		768	GILMORE POND RD	228	39			32609	45219	77828
GREENOUGH, PATRICK J	GREENOUGH, SUSAN E	9	CHESHIRE ST	245	136			15682	67451	83133
GREGORY, CADIGAN M	WILEY, SEAN D	12	PARSONS LN	228	30			30187	55360	85547
GREGORY, JUDITH P		831	MOUNTAIN RD	204	14			51952	124625	176577
GREGORY, MARY F		29	MCCOY RD	230	48			34487	89152	123639
GREGORY, PHILIPPE A	LAFRENIERE, TAMMY L	48	LACY RD	239	23	1		23117	42158	65275
GRIER, GLEN CHIP	GRIER, TAMMY	109	RIVER ST	239	264			30130	75477	105607
GRIFFIN REV TRST, JOSEPH T & HELEN		72	HIGHLAND AVE	238	89			24437	61586	86023
GRIFFIN, ANN		287	GREAT RD	211	1			28914	94937	123851
GRIFFIN, DAVID A	GRIFFIN, TAMMY J	270	GREAT RD	221	4			27837	122985	150822
GRIFFIN, DAVID A	GRIFFIN, TAMMY J	55	NORTH ST	238	186			18622	53689	72311
GRIFFIN, DAVID A	GRIFFIN, TAMMY J	9	CROSS ST	238	270			20124	29279	49403
GRIFFITH, HENRY G	GRIFFITH, LINDA L	316	GREAT RD	211	33			33918	60106	94024
GRIFFITH, MARION L	GRIFFITH, JACQUELINE L	158	PROCTOR RD	236	12			30492	86752	117244
GRODER, DAVID B	GRODER, GAIL P	223	INGALLS RD	223	11	7		28750	80103	108853
GRODIN, RICHARD A	GRODIN, EDITH L	71	PRESCOTT RD	257	23	1		31547	123576	155123
GROSSO, GREGORY L	GROSSO, SUSAN B	57	PRESCOTT RD	257	21			29133	79446	108579

Owner's Name	Co_grantee's Name	Number	Street Name	Map	Block	Lot	Unit	Value	nts	Value
GRUDA, RAYMOND S		0	GREAT RD	211	31			7485	0	7485
GRUDA, RAYMOND S		328	GREAT RD	211	32			33692	80035	113727
GUFFANTI, ROBERT T	GUFFANTI, JULIA F	0	SANDERS RD	251	16			3916	0	3916
GUINEAU, ROSEMARY ANN		16	COLTON DR	246	71	16		0	87769	87769
GUITARD, MICHAEL D	GUITARD, AMANDA A	182	MOUNTAIN RD	220	28			28499	87809	116308
GUITARD, MICHAEL D	GUITARD, AMANDA A	0	MOUNTAIN RD	220	29			28750	0	28750
GULLOTTI, GLORIA J		56	FOREST PARK	240	59	56		0	17539	17539
GUMMERSON ESTATE, WINIFRED	% N A ANDERSON	67	HARKNESS RD	237	45			22511	26100	48611
GUNDLACH SR, THOMAS R	GUNDLACH, GWENDOLYN W	11	JENNIFER LN	245	45			27938	67614	95552
GUPTILL, ALFRED A		29	DARCIE DR	243	67			23087	62475	85562
GUTBERG, INGRID		665	NORTH ST	248	16			30575	25612	56187
HAASE, MICHAEL A	HAASE, JEAN M	19	SCOTT POND RD	207	9	1		8508	0	8508
HAASE, MICHAEL A	HAASE, JEAN M	0	NEAR SCOTT POND	207	10			967	0	967
HADLEY PROPERTY INC		39	HADLEY RD	245	149			29258	154055	183313
HADLEY PROPERTY INC		0	HADLEY RD	254	2			30128	0	30128
HADLEY, BENETA		7	DUVAL COOP MH PARK	246	37	7		0	7932	7932
HAGSTROM, DOUGLAS W	HAGSTROM SR, CARL	4	MEMORY LN	245	36			19864	28830	48694
HAKALA, SCOTT R		101	MAIN ST	238	102			20439	112584	133023
HALBEDEL, WILLIAM R		4	LIBBY CT	239	201			22137	40001	62138
HALFPENNY, DAVID B	HALFPENNY, LOUISE M	163	INGALLS RD	223	10			22317	72991	95308
HALFPENNY, JAMES T	HALFPENNY, PAULINE R	104	RIVER ST	239	35			20124	48428	68552
HALL, KIM R	HALL, DEBRA J	17	PARADISE LN	246	59			23597	61931	85528
HALLGREN JR, LEO E	SOMERO, PAJULA R	67	STRATTON RD	239	117			18818	46414	85232
HAMILTON, ARTHUR H	HAMILTON, CYNTHIA E	335	MAIN ST	228	20			36905	109170	146075
HAMILTON, MARY C		20	RIVER ST	238	10			19271	59968	79239
HAMILTON, RICHARD	HAMILTON, CAROL L.	36	FIRST TAVERN RD	229	15	1		29407	51399	80806
HAMILTON, SYLVIA		359	MAIN ST	228	24			28227	92425	120652
HAMILTON, SYLVIA		0	HARKNESS RD	237	48	1		6471	0	6471
HAMILTON FAM TRUST, RICHARD K	% HAMILN, BARD R	724	MOUNTAIN RD	213	2			43007	27820	70827



2004 Property Inventory  
Jaffrey, NH

Owner's Name	Co_grantee's Name	Street Number	Street Name	Map	Block	Lot	Unit	Total Land Value	Total Improvements	Total Parcel Value
HAMLIN, LINDA KATHRYN	HAMLIN, DAVID HUTCHINS	226	424 GILMORE POND RD	226	7			125932	87188	213120
HAMLIN, MARY LYNN		234	481 THORNDIKE POND RD	234	16			157934	64205	222139
HAMMER, HANNAH R		228	0 BRYANT RD	228	93			5245	0	5245
HAMMER, HANNAH R		229	71 BRYANT RD	229	31			45177	50028	95205
HAMMERMAN, EVELYN S		234	35 POINT RD	234	8			127239	98329	225568
HAMPSEY, BERNARD J		231	620 DUBLIN RD	231	10			105301	41266	146567
HAMPSEY, JEAN L		233	0 DUBLIN RD	233	1			667	0	667
HAMPSEY, JEAN L		233	628 DUBLIN RD	233	3			105370	94984	200354
HAMPSEY, JEAN L	HAMPSON, CATHRYN E	238	37 PETERBOROUGH ST	238	264			19141	103709	122850
HAMPSON JR, DOUGLAS R		229	32 FIRST TAVERN RD	229	16			22808	59366	82174
HANAN, DAVID L		239	44 TYLER HILL RD	239	263	1		23287	95800	119087
HANEY, GEORGE		236	136 PROCTOR RD	236	15			37202	69907	107109
HANNON, BRENDA G	HANEY, CHIEKO	229	118 MOUNTAIN RD	229	2			27818	59709	87527
HANSON, ELLIS		240	108 FOREST PARK	240	59	108		0	25386	25386
HANSON, KAREN ANN		206	0 FITZWILLIAM RD	206	20			29097	0	29097
HANSON, MICHAEL P		257	58 PRESCOTT RD	257	14			27878	51883	79761
HANSON, ROBERT A	HANSON, ANDREA L HARDING, DIANE D	237	60 HARKNESS RD	237	39			33062	121883	154945
HARDING, JOHN P		239	22 JAQUITH RD	239	14			20839	52461	73300
HARP, HARLEY G		239	10 FORCIER WAY	239	134			19058	56047	75105
HARP, JENNIFER		240	123 FOREST PARK	240	59	123		0	27253	27253
HARPIN, YVONNE	HARRIGAN, PAULA M HARRIOTT, EVELYN C	240	98 FOREST PARK	240	59	98		0	30532	30532
HARRIGAN, JOHN P		240	95 FOREST PARK	240	59	95		0	22223	22223
HARRIOTT, JESSE S		239	17 FORCIER WAY	239	280			19517	10000	29517
HARRIS, JOHN W		228	13 HARKNESS RD	228	98			35774	283729	319503
HARRIS, LINDA E	HARRIS III, WARREN A HARRIS, FLORENCE	234	0 THORNDIKE POND RD	234	26			10667	0	10667
HARRIS, WAYNE R		241	75 TENACRES RD	241	3			35718	161711	197429
HART TRUST, HELEN R		244	39 HILLCREST RD	244	102			22085	45232	67317
HART, CHRISTOPHER M.		228	715 GILMORE POND RD	228	51			29603	46301	75904
	HART, MICHELLE D	245	5 CHESHIRE ST	245	135			15682	58494	74176

2004 Property Inventory  
Jaffrey, NH

Owner's Name	Co_grantee's Name	Street Number	Street Name	Map	Block	Lot	Unit	Total Land Value	Total Improvements	Total Parcel Value
HARTLEY, BENJAMIN W		103	FOREST PARK	240	59	103		0	30658	30658
HARTWELL, FREDDIE A		244	7 BIRCH ST	244	60			14976	33618	48594
HARTWELL, JODY L		245	36 OAK ST	245	16			15899	48829	64528
HARTWELL, LINDA D		245	27 OAK ST	245	17			15229	41438	56667
HARTWELL, NELSON A		245	4 SUNNYFIELD RD	245	90			18238	76793	95031
HARVEY JR, HERBERT H	PERRA, KATHY L	245	109 NUTTING RD	245	26			21649	29915	51564
HARVEY, PAMELA J		238	173 MAIN ST	238	114			22303	69107	91410
HARVEY, PETER	HARVEY, MARK	244	68 SQUANTUM RD	244	11			18538	27397	45935
HARVEY, THOMAS C	HARVEY, KATHERINE A	239	50 LACY RD	239	23			20207	92936	113143
HASKELL, DEAN G	HASKELL, CYNTHIA M	240	84 HOWARD HILL RD	240	62		4	21959	42741	64700
HASKELL, GEORGE D	HASKELL, JUDITH L	222	118 GREAT RD	222	23			36977	63450	100427
HASKELL, RAY F	HASKELL, CARLA N	239	8 GILMORE POND RD	239	68			22181	58288	80469
HATTON, REGINALD W		238	26 NORTH ST	238	254			21640	58589	80229
HAUTANEN, ALAN W		211	374 GREAT RD	211	27			30492	49181	79673
HAUTANEN, BRIAN	HAUTANEN, JANET L	240	74 FOREST PARK	240	59	74		0	16977	16977
HAUTANEN, BRUCE J	HAUTANEN, DONNA C	211	353 GREAT RD	211	5			36227	58838	95065
HAUTANEN, EINO J	HAUTANEN, JANICE M	244	9 MAPLE ST	244	64			13452	21513	34965
HAUTANEN, JAMES E	HAUTANEN, MARIE S	244	27 PINE ST	244	46			15368	38933	54301
HAUTANEN, WALTER	HAUTANEN, ELAINE	239	177 RIVER ST	239	272			26087	32877	58964
HAUTANEN, WALTER W	HAUTANEN, ELAINE B	239	169 RIVER ST	239	270			24587	67737	92324
HAUTANEN, WALTER W	HAUTANEN, ELAINE B	239	171 RIVER ST	239	271			10819	18292	29111
HAUTANEN, WILLIAM	HAUTANEN, AGNES V	245	35 PINECREST RD	245	113			19549	11113	30662
HAUTANEN, YVONNE		114	37 PINECREST RD	245	114			20473	9277	29750
HAYDEN, CATHERINE LEE	THURSTON, DAVID B	234	37 POINT RD	234	9			134304	378079	510383
HAYES, KIERNAN	HAYES, PATRICIA A	253	11 EVERGREEN LN	253	12			26249	72862	99111
HAYES, M HANLEY	HAYES, MARLYS H	249	86 SHERWOOD LN	249	8			52031	145832	197863
HAYNES, JOSEPH	HAYNES, LAUREEN	239	50 RIVER ST	239	78			21649	40904	62553
HAYNES, WINNIFRED J		240	90 HOWARD HILL RD	240	61			22137	34564	56701
HAZEN, ANN BLYTH		240	45 TENACRES RD	240	99			42132	79436	121568

2004 Property Inventory  
Jaffrey, NH

Owner's Name	Co. grantee's Name	Street Number	Street Name	Map	Block	Lot	Unit	Total Land Value	Total Improvements	Total Parcel Value
HEALY, MICHAEL W	HEALY, GAIL P	12	FOREST PARK	240	59	12		0	41558	41558
HEATH, PATRICIA		35	CHARLONNE ST	238	67			21519	14773	36292
HEDMAN, C DAVID	HEDMAN, ELLEN S	22	MOORE PIKE	244	131			28546	102804	131350
HEDMAN, C DAVID	HEDMAN, ELLEN S	0	TURNPIKE RD	244	132			153	0	153
HEDSTROM REV TRUST, MILDRED H		111	MICHIGAN RD	240	95			23087	52274	75361
HEDSTROM, DARLENE L BROOKS		9	BIRCH ST	244	61			15229	39412	54641
HEEKIN, JAMES M	HEEKIN, GWEN S	763	GILMORE POND RD	228	53	1		31563	57484	89047
HEIL, BERNARD J		521	NORTH ST	248	11			24176	49800	73976
HEMPHILL, ROBERT G		6	MARK ST	238	149			18783	38695	57478
HENAULT, BARBARA	HENAULT, ANDRE	93	FOREST PARK	240	59	93		0	20031	20031
HENDERSON, ELAINE M	HENDERSON, ROBERT A	4	FORCIER WAY	239	135			23962	74448	98410
HENDERSON, ELAINE M	HENDERSON, ROBERT A	8	MICHIGAN RD	240	60			22024	33242	55266
HENDERSON, JAMES L	HENDERSON, JANICE M	8	BROOK ST	244	77			15186	25239	40425
HENDERSON, KAREN E		64	HOWARD HILL RD	240	65	2		20491	56238	76729
HENDERSON, ROBERT A	HENDERSON, ELAINE M	14	PINE ST	244	52			15174	78031	93205
HENDERSON, ROBERT A	HENDERSON, ELAINE M	78	PROSPECT ST	237	27			21856	39286	61142
HENDERSON, SUSAN C		40	COBURN WAY	246	71	40		0	86352	86352
HESS, CAROL BORTELL		31	HARKNESS RD	228	100			25927	64225	90152
HEYWOOD, ROBERT C	HEYWOOD, DELLA J	250	NORTH ST	237	55			38552	31831	70383
HEYWOOD, ROBERT C	HEYWOOD, DELLA J	50	NORTH ST	238	229			18451	56295	74746
HIDEAWAY HILL TRUST	% HEATHER AMES	64	MCCOY RD	230	16			35627	87509	123136
HIDEAWAY HILL TRUST	% HEATHER AMES	0	GILSON RD	230	32			16963	0	16963
HIER, CHRISTINE M		63	GILMORE POND RD	239	58			19141	37384	56525
HIGGINS, NELSON	WHITE, BARBARA J	46	FOREST PARK	240	59	46		0	16975	16975
HIGH STANDARD INC		81	FITZGERALD DR	244	10	1		0	738033	738033
HILL, CHARLES T	HILL, PATRICIA M	9	OAK ST	239	90			15246	48516	63762
HILL, MICHAEL		16	FOREST PARK	240	59	16		0	11619	11619
HILL, NICHOLAS S		27	TURNPIKE RD	239	84			18451	56230	74681
HILL, RICHARD L	HILL, KATHERINE	42	NUTTING RD	238	242			23312	94457	117769

2004 Property Inventory  
Jaffrey, NH

Owner's Name	Co. grantee's Name	Street Number	Street Name	Map	Block	Lot	Unit	Total Land Value	Improvements	Total Parcel Value
HILL, RICHARD L	HILL, BRUCE W	45	SQUANTUM RD	244	22			21889	48661	70550
HILLMAN, HELEN M		112	FITZWILLIAM RD	212	8			39950	149552	189502
HILLSMITH, FANNIE		88	GILSON RD	230	41			102732	39402	142134
HILLTOP, LLC, JAFFREY		0	GIBBS RD	230	12			1403	0	1403
HILLTOP, LLC, JAFFREY		0	GIBBS RD	230	13			3467	0	3467
HILLTOP, LLC, JAFFREY		0	GILSON RD	230	37			17131	0	17131
HILLTOP, LLC, JAFFREY		89	MCCOY RD	230	50			33863	186090	219953
HILLTOP, LLC, JAFFREY		0	MCCOY RD	230	51			871	0	871
HINMAN, RAND J	HINMAN, JULIE A	262	FITZWILLIAM RD	206	13			30195	99084	129279
HIPSON, PETER D	HIPSON, NANG	13	SOUTH SHORE DR	240	20			23402	58053	81455
HOARD, HERBERT E		0	LORD VIEW DR	237	65			23477	0	23477
HODGDON, MARIE R		107	SAWTELLE RD	228	8			25187	68117	93304
HOFFMAN, DIANE FISHER		20	GILMORE POND RD	239	66			18740	41517	60257
HOLLISTER TRUST, CAROLINE KRAUSE		252	HALFWAY HOUSE RD	214	1			25210	221182	246392
HOLMES, BERNARD G	HOLMES, DIANE L	25	POINT RD	234	3			113256	58879	170135
HORNAK, MICHAEL A	HORNAK, TONI M	7	WINDY FIELDS LN	238	211	2		19501	81026	100527
HORR ET AL, SUSAN B	FOLEY, EMILY B	0	COUNTY RD	205	15			2415	0	2415
HORR ET AL, SUSAN B	FOLEY, EMILY B	0	COUNTY RD	206	18			2055	0	2055
HORTON, JAMES B	HORTON, MARY JANE	573	THORNDIKE POND RD	234	25			142704	26401	169105
HOTALING, GENA MARIE		56	SQUANTUM RD	244	13			19663	62972	82635
HOTALING, MICHAEL D	HOTALING, KYLE N	7	LAKEWOOD DR	240	35			23102	77984	101086
HOUCK, MARSHA		253	NUTTING RD	253	2			4615	0	4615
HOUCK, MARSHA		411	NUTTING RD	254	11			24277	92169	116446
HOUGHTON REV TRUST, NORMA A		262	NUTTING RD	246	52	2		31750	123191	154941
HOULE JR, ROBERT J	HOULE, MELINDA A	25	TYLER HILL RD	239	245			23117	45864	68981
HOUSER II, HORACE MILTON		255	OLD SHARON RD	255	10			23326	66144	89470
HOUSTON TRUST, PATRICIA J		20	RIDGECREST RD	245	126			20160	113466	133626
HOUSTON, DAVID J		26	KNIGHT ST	244	71			33063	157655	190718
HOWARD, CAROLYN C		279	MOUNTAIN RD	220	8			36114	83887	120001

# 2004 Property Inventory

Jaffrey, NH

Owner's Name	Co. grantee's Name	Street Number	Street Name	Map	Block	Lot	Unit	Total Land Value	Total Improvements	Total Parcel Value
HOWARD, NANCY H	PHILLIPS, WILLIAM B	58	FOREST PARK	240	59	58		0	17175	17175
HOWE JR, WILLIAM J	HOWE, SANDRA J	20	FOREST PARK	240	59	20		0	13909	13909
HOWE, JOSEPH L		22	CROSS ST	238	266			21331	60409	81740
HOWE, STEPHEN W	HOWE, WILLIAM J JR	8	DUVAL COOP MH PARK	246	37	8		0	10581	10581
HOWE, WARREN M	HOWE, MARITA M	697	GILMORE POND RD	228	49			38378	65496	103874
HRONES JR, JOHN ANTHONY		53	TROTting PARK RD	240	74			8751	9731	18482
HUGHGILL, GLENN C		13	FOREST PARK	240	59	13		0	11203	11203
HULSLANDER, WENDI L		10	CONANT WAY	239	115			21954	100459	122413
HUMMEL, EDWARD PATRICK	HUMMEL, RITA MARY	6	SOUTH SHORE DR	240	34			23087	81864	104951
HUNNEWELL REV TRUST, NANCY W		477	MOUNTAIN RD	212	28			33470	97934	131404
HUNT ET AL, GREGORY W		139	GILSON RD	230	22			40901	103041	143942
HUNT, ARTHUR		30	SQUANTUM RD	239	139			21649	48219	69868
HUNT, GREGORY W	HUNT, SUSAN C	136	GILSON RD	230	27			16779	3370	20149
HUNT, JAMES H		14	PROSPECT ST	238	135			21889	53508	75397
HUNT, KRISTIN L	BAIRD, BRIAN M	1	FOREST PARK	240	59	1		0	8934	8934
HUNTER, GARY		39	GILMORE POND RD	239	54			21307	57287	78594
HURD, RONALD W		352	WOODBOUND RD	242	25			23052	29185	52237
HURLIN QUALF PERS RES TRST NO 1	% HURLIN, DAVID D	367	THORNDIKE POND RD	235	12			121375	182463	303838
HURLIN, NATHAN		0	THORNDIKE POND RD	235	15			8930	7885	16815
HURLIN, NATHAN		378	THORNDIKE POND RD	235	19			41711	79273	120984
HUTCHINSON, CRAIG S		48	FOREST PARK	240	59	48		0	15630	15630
HYATT, PAUL	CHALKE, CAROL	359	NORTH ST	247	48			22651	21496	44147
IBERRA, MARIA L		18	PARADISE LN	246	60			23237	58473	81710
INMAN, JAMES W	INMAN, CHRISTINE A	80	NUTTING RD	245	75			19515	40997	60512
ISAACS, NANCY B		19	SQUANTUM RD	239	137			50458	20456	70914
JACK JR, WILLIAM H	JACK, BETTY J	39	BIXLER WAY	212	5			25530	85290	110820
JACKSON, BRADLEY C	JACKSON, DOUGLAS	65	SHAKER FARM RD SOUTH	202	5			24888	110709	135597
JACKSON, BRADLEY C		123	SAWTELLE RD (REAR)	227	14			8063	0	8063
		25	GOODNOW ST	238	183	1		20655	0	20655

2004 Property Inventory  
Jaffrey, NH

Owner's Name	Co_grantee's Name	Street Number	Street Name	Map	Block	Lot	Unit	Total Land Value	Total Improvements	Total Parcel Value
JACKSON, BRADLEY C		0	WINDY FIELDS LN	238	211	2	8	3570	0	3570
JACKSON, BRADLEY C		0	WINDY FIELDS LN	238	211	2	9	21150	0	21150
JACKSON, BRADLEY C		0	WINDY FIELDS LN	238	211	2	10	20520	0	20520
JACKSON, BRADLEY C		0	WINDY FIELDS LN	238	211	2	11	20580	0	20580
JACKSON, BRADLEY C		0	WINDY FIELDS LN	238	211	2	12	20670	0	20670
JACKSON, BRADLEY C		0	WINDY FIELDS LN	238	211	2	13	20535	0	20535
JACKSON, BRADLEY C		0	NORTH ST	238	211	2	14	1560	0	1560
JACKSON, BRADLEY C		0	WINDY FIELDS LN	238	211	2	15	45	0	45
JACKSON, BRADLEY C		30	HOWARD HILL RD	239	276			25859	107986	133645
JACKSON, BRADLEY C		0	LETOURNEAU DR	245	42			140	0	140
JACKSON, BRADLEY C		0	LETOURNEAU DR	245	43			2415	0	2415
JACKSON, BRADLEY C		0	NUTTING RD	246	54			4045	0	4045
JACKSON, BRADLEY C		182	NUTTING RD	246	55	1		21525	30964	52489
JACKSON, BRADLEY C		0	PETERBOROUGH ST	254	14			31450	0	31450
JACKSON, BRADLEY C		139	OLD SHARON RD	255	4			28512	60089	88601
JACKSON, WILLIAM L	JACKSON, JANET I	29	POINT RD	234	5			113256	99019	212275
JACOBETZ TST, JOSEPH & LUCETTE		23	NELSON CIR	244	116			23613	48827	72440
JACOBETZ, RICHARD G	JACOBETZ, JUDITH A	40	FITZWILLIAM RD	212	12			36950	54116	91066
JACOBETZ, RICHARD G	JACOBETZ, JUDITH A	0	MOUNTAIN RD	212	13			56	0	56
JACOBS, EDWIN H	JACOBS, JANET	124	MAIN ST	238	144			21173	55631	76804
JACOBS, PAUL	JACOBS, SARAH D	402	THORNDIKE POND RD	235	17			36325	33951	70276
JAFFORD LLC		0	WEBSTER ST	245	7	1		2544	1296	3840
JAFFREY CENTER VILLAGE		0	MAIN ST	228	91			29635	0	29635
JAFFREY BIBLE CHURCH		133	TURNPIKE RD	244	126			37940	895325	932965
JAFFREY CENTER HOUSING ASSOC		23	CROSS ST	238	281			18538	60181	78719
JAFFREY CENTER HOUSING ASSOC		27	CROSS ST	238	282			18936	103828	122764
JAFFREY CENTER HOUSING ASSOC		0	MOUNTAIN RD	228	56			22320	0	22320
JAFFREY CENTER VILLAGE		228	0 MAIN ST	228	75			32444	0	32444
JAFFREY CENTER VILLAGE		39	THORNDIKE POND RD	228	80			28654	67187	95841

2004 Property Inventory  
Jaffrey, NH

Owner's Name	Co_grantee's Name	Street Number	Street Name	Map	Block	Lot	Unit	Total Land Value	Improvements	Total Parcel Value
JAFFREY CENTER VILLAGE		0 MAIN ST		228	86			35594	0	35594
JAFFREY CENTER VILLAGE		0 MAIN ST		228	110			941	0	941
JAFFREY FAMILY ASSOCIATES	IMPROVEMENT SOCIETY	6 POPLAR CT		238	285			119200	652220	771420
JAFFREY GILMORE FOUNDATION	% EASTPOINT PRO	40 MAIN ST		238	162			80935	311066	392001
JAFFREY HISTORICAL SOCIETY		382 MAIN ST		238	88			25245	15551	40796
JAFFREY HOUSING ASSOCIATES LTD		28 GOODNOW ST		238	175			18974	108900	127874
JAFFREY MUN AIRPORT DEV CORP		192 TURNPIKE RD		244	3			84590	121927	206517
JAFFREY PROFESSIONAL RLTY CO		123 MAIN ST		238	105			32500	173177	205677
JAFFREY SQUARE MASONIC CORP		40 CHARLONNE ST		238	46			24001	96847	120848
JAFFREY VETERANS	JOHN TEIXEIRA TREAS. LODGE 18	0 PETERBOROUGH ST		245	127	1		25415	1800	27215
JAFFREY VETERANS INC		12 HATHORN RD		240	10			30909	608365	639274
JAFFREY WAR MEMORIAL COMMITTEE		0 RIVER ST		238	6			9636	0	9636
JAFFREY WOMANS CLUB		33 MAIN ST		238	36			47909	97013	144922
JAFFREY, TOWN OF		0 OLD COUNTY RD REAR		206	16			23087	0	23087
JAFFREY, TOWN OF		0 FITZWILLIAM RD		211	38			53079	0	53079
JAFFREY, TOWN OF		0 HALFWAY HOUSE RD REAR		215	1			93750	0	93750
JAFFREY, TOWN OF		0 POOLE RD (REAR)		219	6			48838	49000	97838
JAFFREY, TOWN OF		163 MOUNTAIN RD		220	1			25848	44229	70077
JAFFREY, TOWN OF		111 MOUNTAIN RD		220	22	1		23697	3640	27337
JAFFREY, TOWN OF		0 SAWTELLE RD		228	2			3798	0	3798
JAFFREY, TOWN OF		0 BLACKBERRY LN		228	67			33509	7344	40853
JAFFREY, TOWN OF		15 LABAN AINSWORTH WAY		228	68			34364	104482	138846
JAFFREY, TOWN OF		0 BRYANT RD		228	98	1		32984	0	32984
JAFFREY, TOWN OF		0 HARKNESS RD		228	99			32834	0	32834
JAFFREY, TOWN OF		0 DUBLIN RD		231	14			254740	1184	255924
JAFFREY, TOWN OF		0 MAIN ST		238	119			1925	12319	14244
JAFFREY, TOWN OF		38 MAIN ST		238	163			55343	535894	591237
JAFFREY, TOWN OF		10 GOODNOW ST		238	165			51894	160750	212644
JAFFREY, TOWN OF		26 MAIN ST		238	166			56192	205013	261205

2004 Property Inventory  
Jaffrey, NH

Owner's Name	Co_grantee's Name	Street Number	Street Name	Map	Block	Lot	Unit	Total Land Value	Total Improvements	Total Parcel Value
JAFFREY, TOWN OF		0	NUTTING RD	238	233			11761	1260	13021
JAFFREY, TOWN OF		0	GOODNOW ST	238	234	1		1391	0	1391
JAFFREY, TOWN OF		0	LACY RD	239	1			38851	0	38851
JAFFREY, TOWN OF		31	HOWARD HILL RD	239	140			140588	10867	151455
JAFFREY, TOWN OF		0	PARK VIEW LN	239	152	1		10611	0	10611
JAFFREY, TOWN OF		4	PARK VIEW LN	239	152	2		10751	0	10751
JAFFREY, TOWN OF		0	STRATTON RD	239	159			50064	0	50064
JAFFREY, TOWN OF		0	RIVER ST	239	279			4972	0	4972
JAFFREY, TOWN OF		0	RIVER ST	240	100	102		74476	0	74476
JAFFREY, TOWN OF		0	WOODBOUND RD	242	34			23592	7200	30792
JAFFREY, TOWN OF		0	SQUANTUM RD	243	9			7958	0	7958
JAFFREY, TOWN OF		0	SQUANTUM RD	243	38			26833	2082	28915
JAFFREY, TOWN OF		138	TURNPIKE RD	244	7	1		28697	321239	349936
JAFFREY, TOWN OF		0	STRATTON RD	244	17			39548	0	39548
JAFFREY, TOWN OF		104	TURNPIKE RD	244	33			84625	93532	178157
JAFFREY, TOWN OF		23	KNIGHT ST	244	65			31495	133953	165448
JAFFREY, TOWN OF		0	ERIN LN	245	68	1		4704	2209	6913
JAFFREY, TOWN OF		0	PETERBOROUGH ST	245	152			24394	0	24394
JAFFREY, TOWN OF		2	OLD SHARON RD	254	1			147046	3381698	3528744
JAFFREY/RINDGE COOP SCHOOL DIS		0	RIVER ST	240	15			70600	0	70600
JAFFREY/RINDGE COOP SCHOOL DIST		1	CONANT WAY	239	114			314500	5244245	5558745
JAFFWOOD APARTMENTS LLC		142	MAIN ST	238	141			115000	791743	906743
JALBERT, ROBERT P	JALBERT, CAROLYN F	68	NORTH ST	238	224			20840	69170	90010
JALBERT, ROBERT P	MADDEN, SANDRA G	270	SQUANTUM RD	242	19			21640	42787	64427
JALBERT, TERESA C		67	FOREST PARK	240	59	67		16197	0	16197
JANUARY, RICHARD G	JANUARY, DONNA M	248	PROCTOR RD	236	6			25517	145325	170842
JAREST, FAITH L		36	RIDGECREST RD	245	124			23052	42660	65712
JASPER, JAMES A	JASPER, ANNE M	16	TAFT RD	243	12			37811	39250	77061
JEAN, DAVID M	JEAN, DEBORAH P	46	DARCIE DR	243	74			23387	50105	73492



2004 Property Inventory  
Jaffrey, NH

Owner's Name	Co_grantee's Name	Street Number	Street Name	Map	Block	Lot	Unit	Total Land Value	Total Improvements	Total Parcel Value
JEFFRIES, DAVID H		617	MOUNTAIN RD	205	14			56424	244038	300462
JEFFRIES, GRAHAM H	JEFFRIES, ELIZABETH	822	MOUNTAIN RD	204	9			51952	93581	145533
JEVNE, CARL M	JEVNE, CHRISTINE T	218	CRESTVIEW DR	247	17			28780	67151	95931
JEWELL, DANA L		545	DUBLIN RD	231	7			48561	50699	99260
JEWELL, DAVID O	JEWELL, WILMA H	489	DUBLIN RD	231	4			43361	24583	67944
JEWELL, DEXTER L	JEWELL, SUZANNE	209	GILSON RD	231	28			33401	62647	96048
JOAQUIN, JOSHUA J		3	SKYLINE DR	253	3			24733	65808	90541
JOHANSON FARM TRUST, SVEN		86	STRATTON RD	239	161			23937	65910	89847
JOHANSON, INGRID L		90	DUBLIN RD	229	12			34165	110283	144448
JOHANSON, SVEN A		0	NORTH ST	248	20			27324	3248	30572
JOHANSON, SVEN A		0	NORTH ST	248	15			2233	0	2233
JOHN J. SAMPIERI	PAUL D. SAMPIERI	51	JOHANSON DR	248	21			36996	43305	80301
JOHNSON REV TRUST, ELIZABETH B		92	STRATTON RD	239	160			23887	31929	55616
JOHNSON REV TST, JONELL M		49	FITZGERALD DR	244	8			75775	705484	781259
JOHNSON, ELIZABETH		5	NUTTING RD	238	231			21336	55799	77135
JOHNSON, JASON R	JOHNSON, WILLIAM H	544	TURNPIKE RD	257	16			50042	50042	79296
JOHNSON, KYRRE C	JOHNSON, REBECCA J	45	DARCIE DR	243	71			23087	58084	81171
JOHNSON, MARK D	JOHNSON, LINDA B	80	LORD VIEW DR	237	70			23912	0	23912
JOHNSON, SVEA JOHANSON	MARTINEAU, RAMONA R	401	GILMORE POND RD	226	4			52251	24857	77108
JOLICOEUR, ROBERT J		0	FISKE RD (REAR)	235	33			3768	0	3768
JONES, ANDREW K	KLOO, GRETCHEN	38	MELISSA CR	246	71	38		0	87269	87269
JONES, ROBERT R	JONES, BERNADINE J	212	WARFIELD RD	212	33			25538	46922	72460
JONES, WILLIAM		5	SOUTH SHORE DR	240	19			23087	53731	76818
KABAT, LAWRENCE W		22	HUNT RD	243	58			19825	55006	74831
KACHADOORIAN, VIRGINIA STAR	KABAT, JOYCE F	48	SOUTH SHORE DR	240	28			28532	72715	101247
KAISER, DEBORAH STRONG		32	HOWARD HILL RD	239	275			18581	50380	68961
KAISER, DEBORAH STRONG		0	SANDERS RD	251	18			1255	0	1255
KAISER, DEBORAH STRONG		0	SANDERS RD (REAR)	252	7			1322	0	1322
		0	SANDERS RD (REAR)	252	10			354	0	354

2004 Property Inventory  
Jaffrey, NH

Owner's Name	Co. grantee's Name	Street Number	Street Name	Map	Block	Lot	Unit	Total Land Value	Total Improvements	Total Parcel Value
KALLIE, KAREN	MCGAUGHEY, BRIAN	15 SKYLINE DR		253	6			23522	72221	95743
KALLMAN, SANDRA H		57 PARKER RD		250	1			26110	166295	192405
KALLMAN, SANDRA H		0 PARKER RD		251	6	1		3164	0	3164
KALLMAN, SANDRA H		0 PARKER RD		251	7			833	0	833
KALLOCH, BRUCE W	STANBURY, KATHERINE B	69 MAIN ST		238	74			20390	106236	126626
KAMINSKI, BERNARD J	KAMINSKI, GLORIA	275 TURNPIKE RD		244	135			29350	147775	177125
KARLSBERGER, LOIS ROWELL		0 THORNDIKE POND RD		235	5			8820	0	8820
KARLSBERGER, LOIS ROWELL		324 THORNDIKE POND RD		235	24			41261	33356	74617
KARLSBERGER, ROBERT L	KARLSBERGER, LOIS ROWELL	316 THORNDIKE POND RD		235	25			40571	180888	221459
KARLSEN, BRIAN K	KARLSEN, REBECCA M	59 CRESTVIEW DR		246	8			23726	62017	85743
KARR, MAURENE E		13 COLTON DR		246	71	13		0	86409	86409
KAUFHOLD, PETER P	KAUFHOLD, BETSEY F	5 BETH CR		253	30			30187	92039	122226
KAVOURAS, STEPHANIE GAIL		15 ELLISON ST		239	98			18818	68993	87811
KEAR, KELLY J	KEAR, BRUCE J	9 PARENT ST		238	205			18787	75844	94631
KEATING, ARTHUR W	KEATING, MARTHA H	21 DUBLIN RD		229	6			27788	44948	72736
KEATING, PETER M	KEATING, SHIRLEY A	16 WHEELER ST		239	178			21331	61576	82907
KEATING, PETER M	KEATING, SHIRLEY A	0 BURRINGTON ST		239	182			3746	0	3746
KEEGAN, RICHARD W		15 AMOS FORTUNE RD		237	57			26450	76606	103056
KEEGAN, RICHARD W		0 AMOS FORTUNE RD		246	28			31765	0	31765
KEENAN, LIV REV TRUST, HAZEL B		2 DUSTIN LN		246	71	2		0	88828	88828
KEENAN, MATTHEW S	KEENAN, KAREN L	97 THORNDIKE POND RD		229	21			16624	99134	115758
KEENEY III, NORWOOD H		165 CRESTVIEW DR		247	27			29605	111106	140711
KEINANEN, BIRGITTA		327 NORTH ST		247	46			23043	34074	57117
KELLER, SALLY ALICE		84 BRYANT RD		229	32			28430	43868	72298
KELLY, ANN MARIE		0 PROSPECT ST		238	130			4831	0	4831
KELLY, SHANNON C	KELLY, STEVEN C	25 CHARLONNE ST UNIT 1		238	57			15395	48854	64249
KEMMIS, DAVID W	KEMMIS, NANCY G	643 GILMORE POND RD		227	9			27878	36402	64280
KEMNITZ, JOHN	KEMNITZ, SONYA ANN	266 MOUNTAIN RD		220	23			35477	130769	166246
KEMP, DAVID E	KEMP, EDITHA J	49 CHARLONNE ST		238	70			19141	94602	113743

2004 Property Inventory  
Jaffrey, NH

Owner's Name	Co_grantee's Name	Street Number	Street Name	Map	Block	Lot	Unit	Total Land Value	Improvements	Total Parcel Value
KENWORTHY REV TRUST, LAUREL E		20	CUTTER HILL RD	237	43			35127	108366	143493
KERR, LLOYD		0	SANDY LN	227	16			735	0	735
KERVIN, TIMOTHY A		12	HOWARD HILL RD	239	153			22477	45992	68469
KETOLA, WARREN R		0	GILMORE POND RD (REAR)	239	69			5355	0	5355
KIDD, MARY H		63	THORNDIKE POND RD	229	19			46703	101309	148012
KIM, HUOT	KIM, RY T	72	MICHIGAN RD	240	54			23087	53584	76671
KIMBALL FARM OF JAFFREY		168	TURNPIKE RD	244	6			37805	179591	217396
KIMBALL, MICHAEL S		152	TURNPIKE RD	244	7			31000	112747	143747
KINCAID, JEFFREY A	KIMBALL, PETER J	34	ROWLEY CIR	238	95			20042	50833	70875
KING MFG CO		291	SQUANTUM RD	242	45			30737	180037	210774
KING, DOROTHY E		24	FOREST PARK	240	59	24		0	30450	30450
KING, LUTHER		37	HIGHLAND AVE	238	81			21466	40075	61541
KING, WALTER L	KING RUTA M	17	FIRST TAVERN RD	228	64			27808	103136	130944
KIPLING (FKA PERRAS), JILL A		66	FOREST PARK	240	59	66		0	14815	14815
KIRSCH, LAWRENCE J	KIRSCH, KAREN I	566	GILMORE POND RD	227	28			136460	114250	250710
KLINE, BERNARD M		74	SHERWOOD LN	249	9			44561	227119	271680
KLINE, BERNARD M	KLINE, ROBERTA	0	SHERWOOD LN	249	22			46418	0	46418
KLINE, ROBERTA		0	SHERWOOD LN	249	25			9801	0	9801
KNIGHT, HAROLD W	BARRAMEDA, PAULA KNIGHT	59	TROTting PARK RD	240	75			35505	50346	85851
KNIGHT, RICHARD C	KNIGHT, LARRAINE E	0	RED GATE RD	210	1			2572	0	2572
KNIGHT, RICHARD C	KNIGHT, LARRAINE E	0	RED GATE RD	210	2			6375	0	6375
KNIGHT, RICHARD C	KNIGHT, LARRAINE	0	RED GATE RD	210	6			1193	0	1193
KNIGHT, THELMA W		254	BRYANT RD	236	21			50977	44070	95047
KNOWLTON REV TRUST, BARBARA A		22	COBURN WAY	246	71	22		0	89421	89421
KNOWLTON, RITA M		55	WEBSTER ST	245	10			15551	49923	65474
KOCH, CHARLES E	JATKOLA, BARBARA L	40	WIDGECREST RD	245	123			20857	50167	71024
KOHLMORGAN HOSPITALITY		301	WOODBOUND RD	242	37			42432	49132	91564
KORDA, ALANA D		314	NORTH ST	247	45			35305	75103	110408
KORONA, GEORGE	KORONA, SUSAN D	30	HIGHLAND AVE	238	100			25802	63337	89139

2004 Property Inventory  
Jaffrey, NH

Owner's Name	Co-grantee's Name	Street Number	Street Name	Map	Block	Lot	Unit	Total Land Value	Total Improvements	Total Parcel Value
KORPI, BETTE A		25	CHARLONNE ST UNIT 7	238	63			15395	48854	64249
KOSKI, WAYNE A		30	LACY RD	239	25			20124	57285	77389
KOSSICK, KIMBERLY A	KOSKI, PAMELA M	114	STRATTON RD	239	155			20439	48860	69299
KOT, ROGER M		9	BROOK ST	244	63			15682	51770	67452
KOWALSKI, NANCY JULIA		99	MICHIGAN RD	240	91			23087	61666	84753
KOZHEMIAKOV, VLADIMIR		0	GREAT RD	221	14	1		1481	0	1481
KOZHEMIAKOV, VLADIMIR		170	GREAT RD	221	17			28960	13877	167837
KRAUSE ET AL, STEPHEN H		246	MAIN ST	237	9			14898	21601	36499
KRAUSE TRUST, HELEN B	KRAUSE, CHARLES H	0	MAIN ST	237	2			808	0	808
KRESGE, MARK W	LYON, SARA C	458	SQUANTUM RD	257	7			21519	66812	88331
KROOK REV TRUST, STEVEN E		79	HADLEY RD	254	5			26973	202875	229848
KRUG, SHAWN M		32	FITZGERALD DR	244	31			72775	296794	369569
KRUGER, BRETT A	KRUG, SUSAN C	10	MEADOW LN	239	47			19698	12586	32284
KUBLBECK, JAMES R	KRUGER, CRYSTAL E	60	NORTH ST	238	226			23087	58082	81169
KULLGREN, HOWARD B		91	FOREST PARK	240	59	91	0	24809	24809	24809
KUMPH, DANA M	KULLGREN, BARBARA A	11	PINECREST RD	245	109			21640	60869	82509
KWIECIEN, ILONA	KUMPH, MARY BETH	31	PROSPECT ST	238	124			21391	54948	76339
L'ECUYER, DAVID I	EJSMONT, NINA	224	INGALLS RD	223	2	3		26783	90053	116836
LAASSAL, HICHAME	L'ECUYER, MINTA J	78	FOREST PARK	240	59	78	0	19919	19919	19919
LABBE, HAROLD C		88	SQUANTUM RD	243	20			19271	58529	77800
LABONTE JR, ALBERT J	LABBE, DIVINA GRACE	180	NUTTING RD	246	55	3		20415	70759	91174
LABONTE, ESTATE OF ALBERT	REPLACEMENT ADMIN	0	PROSPECT ST	238	127			54279	0	54279
LABONTE, ESTATE OF ALBERT	REPLCMNT ADMIN	18	BOURGEOIS ST	238	275			17715	12964	30669
LABONTE, ESTATE OF DOROTHY	REPLACEMENT ADMIN	16	BOURGEOIS ST	238	275	1		18353	22936	41289
LABONTE, ESTATE OF DOROTHY	REPLACEMENT ADMIN	446	SQUANTUM RD	257	9			23477	60025	83502
LABONTE, MICHEL	REPLACEMENT ADMIN	442	SQUANTUM RD	257	10			21563	71416	92979
LABONTE, ROLAND J		84	NORTH ST	238	218			19663	41594	61257
LABRAKE, AMEE J	LABONTE, BARBARA A	0	TYLER HILL RD	239	248	4		26426	0	26426
		19	COBURN WAY	246	71	19	0	87408	87408	87408

# 2004 Property Inventory

Jaffrey, NH

Owner's Name	Co-grantee's Name	Street Number	Street Name	Map	Block	Lot	Unit	Total Land Value	Total Improvements	Total Parcel Value
LABRECQUE, CHRISTOPHER J	LABRECQUE, TRACEY A	160	SANDY LN	227	17			27878	89519	117397
LABRIE, DONALD	LABRIE, MARY ANNE	50	CHARLONNE ST	238	44			19036	104680	123716
LABRIE, DONALD P.	LABRIE, MARY ANNE	363	WOODBOUND RD	243	2			35457	26369	61826
LABRIE, JESSIE M		69	NORTH ST	238	189			18353	33887	52240
LABRIE, PHILIP R	LABRIE, JEANNE L	46	CHARLONNE ST	238	45			19058	64034	83092
LACASSE, DALE A	LACASSE, DIANE J	0	FITZWILLIAM RD	221	14			1481	0	1481
LACROIX, DANIEL M	LACROIX, LISA	128	NUTTING RD	245	33			24572	94382	118954
LACROIX, JANET		40	RED GATE RD	211	11			31210	41612	72822
LACROIX, JOHN J	LACROIX, MATTHEW A	3	JUNIPER ST	244	78			14958	52244	67202
LACROIX, MATTHEW K	LACROIX, JENNIFER L	35	WINDY FIELDS LN	238	211	2	7	20885	76531	97216
LAFLEUR, MARK R	LAFLEUR, LISA M	0	HILLCREST RD	244	125			3812	0	3812
LAFLEUR, MARK R		119	TURNPIKE RD	244	125			21563	55398	76961
LAFON, EDITH M		224	GILSON RD	231	24			123049	86229	209278
LAFONTAINE, KEVIN R	GOOD, EVA E	81	LORD VIEW DR	237	66			23297	99819	123116
LAFORTE, BRENDA LEE	LAFONTAINE, JOAN G	31	FOREST PARK	240	59	31		0	24035	24035
LAFORTUNE, MICHELLE M	LAFORTUNE, SCOTT	52	TURNPIKE RD	239	95	2		19725	61852	81577
LAFRANCE, DAVID J	KOKOSZKA, KATHALEEN J	34	PETERBOROUGH ST	238	295			19800	43144	62944
LAFRENIERE ET AL, DOROTHY A		26	MICHIGAN RD	240	58			20439	34125	54564
LAFRENIERE, DOROTHY A	LAFRENIERE, JOHN A	360	GILMORE POND RD	226	13	1		33989	25352	59341
LAFRENIERE, DOROTHY A	LAFRENIERE, JOHN A	334	GILMORE POND RD	226	13	2		33097	12084	45181
LAFRENIERE, DOROTHY A	LAFRENIERE, JOHN A	0	GILMORE POND RD	226	23			31007	1152	32159
LAFRENIERE, ELIZABETH Z		240	MICHIGAN RD	240	70			26837	442	27279
LAFRENIERE, LUANN		10	HAMILTON CT	239	123			29743	240532	270275
LAMB, MARJORIE B		59	DEAN FARM RD	246	42			25126	51571	76697
LAMBERT REV TRUST, RICHARD W	LAMBERT REV TRUST, MADELYN A	38	JAQUITH RD	239	13	1		27602	90299	117901
LAMBERT REV TRUST, RICHARD W	LAMBERT REV TRUST, MADELYN A	160	PROCTOR RD	236	11			29815	132181	161996
LAMBERT, ARTHUR	% THOMAS A LAMBERT	56	GILMORE POND RD	239	59			21954	47117	69071
LAMBERT, DENNIS A	LAMBERT, PEGGY L	15	ADAMS ST	239	45			23087	47592	70679
		14	PINECREST RD	245	119			20439	63543	83982

2004 Property Inventory  
Jaffrey, NH

Owner's Name	Co. grantee's Name	Street Number	Street Name	Map	Block	Lot	Unit	Total Land Value	Improvements	Total Parcel Value
LAMBERT, ELEANOR J	LAFORTUNE, MICHELLE M	46	TURNPIKE RD	239	95	1		20420	62729	83149
LAMBERT, NORMAN	LAMBERT, ARTHUR	116	GILMORE POND RD	238	87			36892	80024	116916
LAMBERT, THOMAS A	LAMBERT, CATHERINE	3	DARCIE DR	243	62			23087	74700	97787
LAMBERT-KAMM, KATHRYN J	KAMM, KEVIN W	0	PROCTOR RD	236	13			35522	0	35522
LAMBERT-KAMM, KATHRYN J	KAMM, KEVIN W	148	PROCTOR RD	236	14			32106	140321	172427
LAMORDER, JAMES K	MAYNARD, LEA M	12	COLTON DR	246	71	12		0	89590	89590
LAMOUREUX, DENNIS E	LAMOUREUX, NANCY J	326	SQUANTUM RD	242	9			22595	43246	65841
LANCEY, MARK S		25	HILLCREST RD	244	100			24733	39645	64378
LAND TRUST AT GAP MOUNTAIN		0	BULLARD RD	204	3			7553	0	7553
LAND TRUST AT GAP MOUNTAIN		0	OLD MILL RD	204	4			30218	0	30218
LAND TRUST AT GAP MOUNTAIN		0	BULLARD RD	204	5			25247	0	25247
LAND TRUST AT GAP MOUNTAIN		0	BULLARD RD	204	6			23287	0	23287
LAND TRUST AT GAP MOUNTAIN		0	BULLARD RD	204	7			25838	0	25838
LANDIS, HUGH		236	SANDERS RD	251	13			16205	21792	37997
LANDRY, CLARA	LANDIS, TERESA L	87	FOREST PARK	240	59	87		0	16454	16454
LANDRY, JAIME	LANDRY, REBECCA	47	LETOURNEAU DR	245	41			27923	64131	92054
LANDY, GAIL		0	CRESTVIEW DR	246	15			26554	0	26554
LANE, ALBION R		136	CRESTVIEW DR	246	16			24760	99783	124543
LANE, JAMES A	LANE, EDITH M	11	ST JEAN ST	238	197			19311	50394	69705
LANG TRUST, PAMELA	LANE, KAREN R	9	HILLCREST DR	244	99			23522	59713	83235
LANGEVIN, MICHAEL R	% PAMELA LANG	152	CRESTVIEW DR	247	22			32230	230154	262384
LANGEVIN, NORMAN A	LANGEVIN, MARGARET	146	MAIN ST	238	140			20839	59569	80408
LANGEVIN, NORMAN R	LANGEVIN, CHRISTINE A	7	GILMORE POND RD	239	40			19036	47931	66967
LANGLEY, PETER L	LANGEVIN, JACQUELINE	5	GILMORE POND RD	239	39			18735	55181	73916
LANZA, KELLY A	LANGLEY, MARIA C	64	PROSPECT ST	238	128			23627	58451	82078
LAPERRIERE, LORRAINE M		53	NUTTING RD	238	240			23087	51821	74908
LAPINSKY II, STEPHEN A	LAPINSKY, REBECCA H	77	FOREST PARK	240	59	77		0	16008	16008
LAPINSKY, DEBRA R		17	MEMORY LN	245	35			21584	55075	76659
		7	PINE ST	244	39			16431	39999	56430

2004 Property Inventory  
Jaffrey, NH

Owner's Name	Co. grantee's Name	Street Number	Street Name	Map	Block	Lot	Unit	Total Land Value	Total Improvements	Total Parcel Value
LAPOINTE, CHRISTOPHER		28	HOWARD HILL RD	239	148	1		20891	70410	91101
LAROCHE, EDWARD A	LAROCHE, DONNA M	38	SOUTH SHORE DR	240	29			24887	53726	78613
LAROU, JUNE W	LAROU, KATHLEEN J	80	HEATH RD	228	112			37022	88880	125902
LARSEN REV TRST, SARAH H		30	HARKNESS RD	228	107			32534	115995	148529
LASKA, PAUL	LASKA, TERESA	41	FIRST TAVERN RD	229	14	1		33773	75934	109707
LASKO ET AL, RUTH K	GIESKEN, LINDA J	34	FROST POND RD	249	13			54280	89222	143502
LAVIOLETTE, GARY J		13	GROVE ST	244	86			15290	50925	66215
LAVOIE, MICHELLE A		130	MOUNTAIN RD	229	1			28750	54013	82763
LAVOIE, ROLAND	NORWOOD-LAVOIE, ANGELA	5	DUVAL COOP MH PARK	246	37	5		22035	0	22035
LAVORGNA, ELIZABETH M	LAWN, PATRICIA M	23	COBURN WAY	246	71	23		86941	86941	86941
LAWN, ANDREW D		137	INGALLS RD	223	9			27734	134502	162236
LAWN, DANIEL R	STAUFFENEKER, ESTER J	20	BURRINGTON ST	239	189			19271	41743	61014
LAWN, DEBORAH A		19	SOUTH SHORE DR	240	21			23327	60270	83597
LAWN, JAMES E	LAWN, TRACY A	34	PINECREST RD	245	115			23177	53041	76218
LAWRENCE ET AL, SUSAN		0	THORNDIKE POND RD	235	1			1804	0	1804
LAWRENCE, DALE A	POWERS, ROBERT E	418	TOWN FARM RD	252	1			26355	32684	59039
LAWRENCE, MICHELLE M	LAWRENCE, CHARLES E	29	JENNIFER LN	245	48			28343	67189	95532
LAWRENCE-LIGHTFOOT, SARA		462	GILMORE POND RD	227	36			142484	74376	216860
LAWTON REV LIVING TRUST	%ARTHUR MARSHALL LAWTON	43	MCCOY RD	230	49			30797	82376	113173
LEACH ET AL, ALLEN A		0	HARKNESS RD	237	34			1632	0	1632
LEACH, ALLEN A		60	MATCHPOINT	237	35			45761	228519	272280
LEACH, CASSANDRA F	% CASSANDRA LEACH GUTTERIDGE	236	MAIN ST	237	10			36977	189647	226624
LEACH, PETER G	LEACH, DIANA L	0	SAWTELLE RD	227	13			1359	0	1359
LEACH, PETER G	LEACH, DIANA L	41	SAWTELLE RD	228	4			25337	82280	107617
LEAVITT, EDWARD P	LEAVITT, DONNA J	332	SQUANTUM RD	242	8			23537	72707	96244
LEBLANC, CYNTHIA		36	FOREST PARK	240	59	36		20839	0	26351
LECLAIR, BENOIT B	LECLAIR, JOANNE	338	SQUANTUM RD	242	7			36917	36917	57756
LEE, THOMAS K	LEE, COLLEEN	81	HEATH RD	228	111			32350	104049	136399
LEGER, CHRISTOPHER A	LEGER, BRIGITTE A	45	MAIN ST	238	39			18696	54011	72707

2004 Property Inventory  
Jaffrey, NH

Owner's Name	Co_grantee's Name	Street Number	Street Name	Map	Block	Lot	Unit	Total Land Value	Total Improvements	Total Parcel Value
LEGG 1998 TRUST, MERLE A		0	MOUNTAIN RD	203	2			641	0	641
LEGG TRUST, MERLE A		915	MOUNTAIN RD	203	1			31109	142107	173216
LEMIRE, NORMAND L	LEMIRE, ERLENE R	84	HUNT RD	243	44			22843	60804	83647
LEMOINE, KIMBERLY	LEMOINE, STEVE M	53	CONTOCOOK AVE	243	50			19698	24702	44400
LENNON, KEVIN M	LENNON, STEVE M	53	CHARLONNE ST	238	72			19825	101665	121490
LEPICIER, RAYMOND L	LEPECIER, ROSE A	22	HOWARD HILL RD	239	149			22760	51725	74485
LEPICIER, ROSE A		24	HOWARD HILL RD	239	148			25787	50153	75940
LETOURNEAU, DAVID L	LETOURNEAU, KATHLEEN M F	381	NORTH ST	247	51			25265	1152	26417
LETOURNEAU, DAVID L	LETOURNEAU, KATHLEEN M F	389	NORTH ST	247	52			25265	56389	81634
LETOURNEAU, KATHLEEN M		246	4 WINDING BROOK RD	246	31			26888	63733	90421
LETOURNEAU LINCOLN E		238	174	238	174			17540	24938	42478
LEVINE QUALIFIED PERS RES TRUST	% CATHERINE H LEVINE	606	DUBLIN RD	231	12			120436	52215	172651
LEWANDOWSKI, LAURA		247	1	247	1	5		1024	0	1024
LEWIS, RICHARD	LEWIS, KATRINA	154	TOWN FARM RD	246	65			19689	70004	89693
LEY, DOUGLAS A	LEY, MARY F	28	SCHOOL ST	238	29			19375	59101	78476
LIBERSTEIN, RICHARD M	LIBERSTEIN, JORDANA D	69	STRATTON RD	239	118			21519	54836	76355
LICATA, MARIETTE J		94	NORTH ST	238	215			20490	56225	76715
LICYGIEWCZ, KAZIMIERS J	LICYGIEWCZ, KRYSZYNA	36	NELSON CIR	244	111			23479	74532	98011
LIEBE, ANDREW L		5	DEAN FARM RD	246	38			24293	40875	65168
LIEBMAN, KENNETH R		0	PROCTOR RD	236	3	2		3265	0	3265
LIEBMAN, LARRY J	LIEBMAN, PHYLLIS	0	PROCTOR RD	247	54			13821	11405	25226
LIEBMAN, LARRY J	LIEBMAN, PHYLLIS	349	PROCTOR RD	247	55			34575	195245	229820
LIENHARDT, ARTHUR J	LIENHARDT, MARIA	111	FOREST PARK	240	59	111		0	18859	18859
LIIMATAINEN, MARJORIE		7	HILLCREST RD	244	98			19058	16791	35849
LILJENFELD, LOUISE		75	MAIN ST	238	75			32487	137327	169814
LINCOLN JR, JOHN S		583	FITZWILLIAM RD	208	2			31750	59764	91514
LINDELL, STEPHEN A	LINDELL, BEVERLY S	235	403 THORNDIKE POND RD	235	16			118265	69590	187855
LITTLE BROOK FARM TRUST	% ALON P BLACKWELL	142	DUBLIN RD	229	10			41142	252611	293753
LITTLE, CARL C	LITTLE, KORK K	238	21 MAIN ST	238	17			45085	73199	118284



2004 Property Inventory  
Jaffrey, NH

Owner's Name	Co. grantee's Name	Street Number	Street Name	Map	Block	Lot	Unit	Total Land Value	Total Improvements	Total Parcel Value
LITTLE, KORK K		2	FOREST PARK	240	59	2		0	7691	7691
LITTLE, RANDY R	LITTLE, LINDA J	53	CRESTVIEW DR	246	7	2		15940	66672	82612
LITTLEFIELD, L RICHARD	LITTLEFIELD, ELIZABETH F	257	NUTTING RD	246	50	3		36735	510635	547370
LITTLEFIELD, L RICHARD	LITTLEFIELD, ELIZABETH F	0	NUTTING RD	246	52	1		2899	0	2899
LIVELY, PAUL J	SIROIS, MARY M	322	NORTH ST	247	44			25265	57145	82410
LIZOTTE, BRADLEY D	LIZOTTE, MICHELLE A	18	JAQUITH RD	239	15	2		24266	59888	84154
LLOYD, NANCY J	5 HARKNESS RD	228		228	97			26071	92897	118968
LNW REALTY TRUST	LLOYD, LEWIS L	31	COBURN WAY	246	71	31		0	87192	87192
LOCKE-ENDY, CAROL		0	SANDERS RD (REAR)	251	15			210	0	210
LODGE, MARY E		249	8 SHERWOOD LN	249	12			25875	106442	132317
LONGO, PETER O		24	WOLFS WAY	220	2	3		17032	101013	118045
LOUDON, SAMUEL D	LOUDON, MELBA R	305	SQUANTUM RD	242	47			23087	61724	84811
LOUGEE, DAVID J	LOUGEE, SUSAN	43	MILLIKEN RD	212	9			34075	69402	103477
LOUGHLIN, TIMOTHY R	LOUGHLIN, TINA M	8	AMBOY CIR	243	80			23102	58234	81336
LOVELL, SUSAN		99	STRATTON RD	239	127			19663	55249	74912
LOWE JR, TRUST 1999, RUSSELL B.	RICE, NATHALIE L	0	RED GATE RD	209	2			1680	0	1680
LOWE, RAYDENE E W	LOWE, GILES	306	MAIN ST	228	109			25509	58443	83952
LUCAS, JACQUELINE E		7	GROVE ST	244	84			15290	23727	39017
LUCERO, JOHN E	LUCERO, JUDY C	75	STRATTON RD	239	119			21258	62004	83262
LUNDSTED, RICHARD N	LUNDSTED, BETHANY L	171	NUTTING RD	246	68			23162	69540	92702
LUSCOMBE, KEITH P	LUSCOMBE, NANCY K	10	SHERWOOD LN	249	11			24174	104701	128875
LYNCH, RICHARD		0	NORTH LOT RD	238	108			10	0	10
LYNCH, RICHARD D	LYNCH, MEREDITH A	0	HIGHLAND AVE	238	83			1609	0	1609
LYNCH, RICHARD D	LYNCH, MEREDITH A	49	HIGHLAND AVE	238	98			29011	74295	103306
LYNCH, TAMMY M	8 ERIN LN	245		245	70			29888	67602	97490
MAACK, COLLEEN D		27	RIVER ST	239	233			16379	33017	49396
MACALONEY, JAMES A	MACALONEY, MADELINE L	15	ST JEAN ST	238	198			19406	99233	118639
MACALONEY, JAMES A	MACALONEY, MADELINE L	0	ST JEAN ST	238	199			3751	0	3751
MACALONEY, JAMES A	MACALONEY, MADELINE L	0	PARENT ST	238	206			3794	0	3794

2004 Property Inventory  
Jaffrey, NH

Owner's Name	Co_grantee's Name	Street Number	Street Name	Map	Block	Lot	Unit	Total Land Value	Improvements	Total Parcel Value
MACCREADY, MARY		17	THORNDIKE POND RD	228	77			30794	151102	181896
MACCREADY, MARY		0	THORNDIKE POND RD	228	84			16117	0	16117
MACFARQUHAR, RODERICK L		171	THORNDIKE POND RD	229	24			47546	220989	288535
MACISAAC TRUST, PATRICIA H		229	19 STONY BROOK RD	229	11			42101	125640	167741
MACKENZIE RE HOLDINGS I LP	MACISAAC, DONALD A	196	GILSON RD	231	27			131730	158950	290680
MACKENZIE, SCOTT		9	SKYLINE DR	253	4			23318	54988	78306
MACKENZIE, SCOTT L		245	9 WHITE RD	245	132			14958	34907	49865
MACKERCHAR, SANDRA		49	LORD VIEW DR	237	64			23387	0	23387
MACKY, ANSELM R	MACKEY, ROBIN A	37	STRATTON RD	239	112			22485	62282	84767
MADIGAN, EDWARD	MADIGAN, DEBORAH S	554	GILMORE POND RD	227	31			111078	57299	168377
MAGLIACANE, JAMES F	MAGLIACANE, DOREEN Y	29	LEHTINEN RD	253	17			26258	57989	84247
MAGOUN, THEODORE R	MAGOUN, JANET S	375	THORNDIKE POND RD	235	13			142979	49407	192386
MAHON, MICHAEL F	MAHON, MARIE	240	46 LAKEWOOD DR	240	45			23597	55051	78648
MAHONEY, SCOTT P	MAHONEY, ROBYN E	109	MICHIGAN RD	240	94			23102	72846	95948
MAILLET, DAVID J	MAILLET, CATHERINE M	6	WHEELER ST	239	180			20473	51240	71713
MAKI FAMILY TRUST		33	HILLCREST RD	244	101			23339	14748	98087
MAKI TRUSTEE, ARTHUR P	MAKI TRUSTEE, ELEANOR H	750	GILMORE POND RD	228	42			31103	72075	103178
MAKI, PETER	MAKI, CATHY	752	GILMORE POND RD	228	41			34193	66168	100361
MALCOLM III, PETER		130	MAIN ST	238	143			23187	51999	75186
MANBODH, MARGARITA		238	MAIN ST	238	142			21649	54820	76469
MANN, LOUIE A	GEDENBERG, SANDRA J	13	OAK ST	239	91			16309	63015	79324
MANNERS, JAMES J	MANNERS, DORIS M	81	FOREST PARK	240	59	81		0	22018	22018
MANNING, JOSEPH P	MANNING, A MARIE	9	BRADLEY CT	238	157			23278	52042	75320
MANONI, DENNIS S	MANONI, JACQUELINE V	568	DUBLIN RD	231	15			29220	28015	57235
MANSFIELD ET AL, FREDERICK L	MANSFIELD, RICHARD	598	DUBLIN RD	231	13			131130	32981	164111
MAPLE MILLS LLC		415	SQUANTUM RD	257	12			141015	801966	942981
MARAY, PAUL A		57	WEBSTER ST	245	11			14740	27395	42135
MARCHESSAULT, ARTHUR J		177	CRESTVIEW DR	247	28			26031	73369	99400
MARKERT JR, ALBERT A		243	INGALLS RD	223	11	6		27721	78491	106212

2004 Property Inventory  
Jaffrey, NH

Owner's Name	Co_grantee's Name	Street Number	Street Name	Map	Block	Lot	Unit	Total Land Value	Total Improvements	Total Parcel Value
MARJOIS, PAUL R		24	ADAMS ST	239	42			19706	60871	80577
MARRO JR, FRANK H	MARRO, LORRAINE C	7	DIONNE ST	238	273			18538	38268	56806
MARROTE, GERARD R	MARROTE, CHRISTINE M	32	NUTTING RD	238	244			23192	40470	63662
MARROTE, KURK	MARROTE, BARBARA A	214	CRESTVIEW DR	247	18			27837	59716	87553
MARROTE, PHILLIP J		45	TYLER HILL RD	239	248	3		27506	93208	120714
MARROTE, RONALD		123	INGALLS RD	223	8			26400	53398	84798
MARSHALL II, GERALD F	MARSHALL, JANIE D	32	CONTOCOOK AVE	243	46			23087	70970	94057
MARSHALL, EUGENE R	MARSHALL, EILEEN	11	LIBBY CT	239	191			19058	45338	64396
MARSHALL, FREDERICK	MARSHALL, THERESA	35	COBURN WAY	246	71	35		0	89594	89594
MARSHALL, JAMES M		10	STRATTON RD	239	220			18974	48678	67652
MARSHALL, JAMES M		21	FOREST PARK	240	59	21		0	11321	11321
MARSON, JAMES W		12	WOLFS WAY	220	2	1		16031	108048	124079
MARTIN TRUST, BETH K		0	SQUANTUM RD	243	39			13922	0	13922
MARTIN, BRENDA M		33	HOWARD HILL RD	239	141			18740	41052	59792
MARTIN, FRANCIS E		30	PINE ST	244	47			14271	33168	47439
MARTIN, KATHERINE A	CORCORAN, AARON	67	MILLIKEN RD	212	11	3		28960	93819	122779
MARTIN, KEITH W	MARTIN, LEMANIE R	112	SQUANTUM RD	243	17			19549	49022	68571
MARTIN, LANCE H	MARTIN, PAMELA	11	FORCIER WAY	239	131			21649	36695	58344
MARTIN, MARSHA	RIZZITANO, VICTOR J	94	RIVER ST	239	37			19058	34059	53117
MARTIN, ROBERT C	MARTIN BETH K	0	SQUANTUM RD	243	8			732	0	732
MARTIN, THOMAS E	ARTERO, DEBORAH T	366	RIVER ST	225	2	2		35450	70090	105540
MARTUS, SHIRLEY M		70	HOWARD HILL RD	240	64			24842	42445	67287
MARVIN, CHARLES B		228	THORNDIKE POND RD	228	78			29547	132349	161896
MASSIN TRUST, F & E	MASSIN TRUSTEE, CHARLES G	210	0 BRIGHAM RD REAR	210	8			4128	0	4128
MASSIN TRUST, F & E	MASSIN TRUSTEE, CHARLES G	251	0 SANDERS RD	251	2			2821	0	2821
MATANA HOMES LLC		0	LORD VIEW DR	237	68			24587	0	24587
MATANA HOMES LLC		0	LORD VIEW DR	237	69			23807	0	23807
MATTHESON, RONALD L		50	GILMORE POND RD	239	60			19698	34975	54673
MAULSBY, ALLEN	MATTHESON, KRISTIN L	0	DUBLIN RD	229	6	1		270	0	270

2004 Property Inventory  
Jaffrey, NH

Owner's Name	Co-grantee's Name	Street Number	Street Name	Map	Block	Lot	Unit	Total Land Value	Total Improvements	Total Parcel Value
MAULSBY, ALLEN F		27	DUBLIN RD	229	7			37262	191842	229104
MAY, DAN D	MAY, LINDA L	115	SAWTELLE RD	228	9			23627	36533	60160
MAZEJKA, ROBIN A		125	MICHIGAN RD	240	98			23534	55686	79220
MAZEROLLE, MARGUERITE	RICHARD, NAZAIRE	4	DUVAL COOP MH PARK	246	37	4		0	13186	13186
MCANENEY, LAURIE J	PIBUS, JOAN G	16	AETNA ST	239	205			18787	57915	76702
MCBRIDE, KENNETH J		373	MOUNTAIN RD	220	14			30891	55603	86494
MCCARTHY, CHARLOTTE A		112	STRATTON RD	239	156			19201	42812	62013
MCCARTHY, JOHN W	MCCARTHY, PATRICIA A	133	SQUANTUM RD	243	34			20935	48795	69730
MCCARTHY, MICHAEL L		19	TURNPIKE RD	239	82			24118	68533	92651
MCCARTHY, MICHAEL L	MCCARTHY, MARY S	18	CRESTVIEW DR	246	24			30250	67859	98109
MCLELLAND, CHERYL J	MCCLELLAND, CHERYL J	33	COBURN WAY	246	71	33		0	90142	90142
MCCONNELL, FRANCIS	MCCONNELL, DONNA	53	PROSPECT ST	237	20			23282	65333	88615
MCCOOL, JOSEPH D	MCCOOL, KRISTIN V	7	BETH CR	253	31			29843	77098	106941
MCDONALD, CHARLES E	MCDONALD, TERRY J	85	MICHIGAN RD	240	89			23087	56830	79917
MCDONALDS, CORPORATION	JOSEPH P RUSCITO/RUSCITO MGMT	85	PETERBOROUGH ST	245	98	1	0	355984	355984	355984
MCLENNINNEY, MICHAEL F	MCLENNINNEY, SYLVIA A	27	CRESTVIEW DR	246	6			29950	70606	100556
MCGINNIS REV TRUST, PHYLLIS F		298	GREAT RD	211	36			25742	124081	149823
MCGINNIS, PHYLLIS F		0	GREAT RD	211	35			996	0	996
MCGONAGLE JR, WILLIAM H	MCGINNIS JR, WILLARD E	95	LORD VIEW DR	237	67			23207	0	23207
MCGOWAN REV TRUST, PETER M	MCGONAGLE, JULIE A	533	THORNDIKE POND RD	234	19			72937	42242	115179
MCGURTY, JOHN C		4	CHRISTIAN CT	238	301			18680	114686	133366
MCKEE ET AL, WILLIAM	MCKEE, DEBORAH	54	NORTH ST	238	228			19170	67648	86818
MCKELVIE LIVING TRUST		16	FROST POND RD	249	15			50286	167965	218251
MCLAUGHLIN, ERIC K	TINKLEMAN, MELISSA H	74	SQUANTUM RD	243	23			19201	45407	64608
MCLAUGHLIN, PETER S	BEAN, JENNIFER B	27	THORNDIKE POND RD	228	79			30619	139300	168919
MCLAUGHLIN, SCOTT A	MCLAUGHLIN, CYNTHIA L	31	WINDING BROOK RD	246	32	2		24176	70289	94465
MCLAUGHLIN, SHERRY L		300	NORTH ST	246	2			23522	51431	74953
MCNAMARA, ANDREA R		26	LAKEWOOD DR	240	49			23102	53598	76700
MCNAMARA, KURT		8	OAK ST	239	92			14916	54850	69766

2004 Property Inventory  
Jaffrey, NH

Owner's Name	Co-grantee's Name	Street Number	Street Name	Map	Block	Lot	Unit	Total Land Value	Total Improvements	Total Parcel Value
MCNAMARA, NICHOLAS H	MCNAMARA, JENNIFER J	11	WHITE RD	245	133			15072	34013	49085
MCNEAR, RICHARD	MCNEAR, SONJIA R	84	RIVER ST	239	70			19406	65413	84819
MCNIEL, BELLE E	DUQUETTE, MARY K	9	MOWER RD	225	14			26396	8568	34964
MCNIEL, BELLE E	DUQUETTE, MARY K	225	0 PEABODY HILL RD	225	15			5745	0	5745
MCQUEEN, JAMES T	MCQUEEN, ELEANOR D	247	43 TOWN FARM RD	247	61			46725	58391	105116
MCWAY, DONALD H	MCWAY, BEVERLY J	238	15 WINDY FIELDS LN	238	211	2	3	19422	75206	94628
MEADOW LEDGE IRREVOCABLE TRUST	SCHIERIOTH TRUSTEE, ANNA	238	1 MAIN ST	238	4			51763	114373	166136
MEADOW LEDGE IRREVOCABLE TRUST	SCHIERIOTH TRUSTEE, ANNA	238	47 PETERBOROUGH ST	238	283			36903	74295	111198
MEDINA, JOSE R	MEDINA, DOROTHY M	239	47 TURNPIKE RD	239	93			18818	54404	73222
MEEHAN, THOMAS J	MEEHAN, DOROTHY H	242	340 WOODBOUND RD	242	27			25848	53822	79670
MEIER, LOUISE E		203	7 TROY RD	203	3			33239	47289	80528
MEINSMÄ, JOHN L	MEINSMÄ, BARBARA J	211	21 LORNAS LN	211	24			34018	52874	86892
MELZER, ROBERT M		234	0 THORNDIKE POND RD	234	1			30799	0	30799
MELZER, ROBERT M		234	33 POINT RD	234	7			119877	154556	274433
MENJIVAR, JOSE	BLANCO, MARIA	240	8 CARMELLA DR	240	38			23102	60024	83126
MERRIGAN, JOHN A	MERRILL, MARY D	238	100 MAIN ST	238	152			20473	65789	86262
MERRILL, ALFRED A	MERRILL, NELLIE B	249	161 SHERWOOD LN	249	24			19406	98454	117860
MERRILL, DAVID B	MERRILL, ILGA	230	15 GIBBS RD	230	8			35127	34231	69358
MERRILL, DAVID B	MERRILL, ILGA D	251	268 SANDERS RD	251	11			4363	1760	6123
MERRILL, GORDON C	MERRILL, CAROLYN F	251	0 SANDERS RD	251	12			643	0	643
MERRITT, JANET		246	18 COLTON DR	246	71	18		86940	0	86940
MEUSE, MICHAEL A	MEUSE, MARY	203	0 MOUNTAIN RD REAR	203	7			12348	0	12348
MEYERS, STEPHEN C	MEYERS, AMY REAGLE	239	21 STRATTON RD	239	109			18208	73931	92139
MICHELE, ROBERT C	MICHELE, KATHERINE L	212	398 MOUNTAIN RD	212	23			42876	306827	349703
MICHELE, ROBERT C	MICHELE, KATHERINE L	222	0 INGALLS RD	222	3			4590	0	4590
MICHELE, ROBERT C	MICHELE, KATHERINE L	222	8 INGALLS RD	222	3	1		1854	0	1854
MICHELE, ROBERT C	MICHELE, KATHERINE L	222	26 INGALLS RD	222	12			55679	410637	486316
MICHELE, ROBERT C	MICHELE, KATHERINE L	227	0 GILMORE POND RD	227	34			4	0	4
MIESO JR TRUST, FRANK A	MIESO TRUST, SUZANNE	245	340 NUTTING RD	245	145			32214	158936	191150

2004 Property Inventory  
Jaffrey, NH

Owner's Name	Co_grantee's Name	Street Number	Street Name	Map	Block	Lot	Unit	Total Land Value	Improvements	Total Parcel Value
MIGOTSKY, STEPHEN		14	SCHOOL ST	238	34			20891	95304	115995
MILLAR, IAN A	MILLAR, DIANE	73	TROTting PARK RD	240	79			27261	5921	33182
MILLER SR, ALBERT C		5	FOREST PARK	240	59	5			0	11735
MILLER TRUST OF 3/88, CLARK W		206	0 COBLEIGH HILL RD	206	3			7143	0	7143
MILLER TRUST OF 3/88, CLARK W		78	COBLEIGH HILL RD	206	4			24553	43884	68437
MILLER, BARRY R	MILLER, JANICE A	457	MOUNTAIN RD	212	27			36287	60173	96460
MILLER, CAROL		11	WHEELER ST	239	172			19341	38619	57960
MILLER, GLEN T	MILLER, ESTELLE	346	NORTH ST	247	42			24760	52636	77396
MILLER, IRENE M		369	GREAT RD	211	7			30492	75740	106232
MILLER, LARRY D	MILLER, JOYCE	261	NORTH ST	237	54			29320	143287	172587
MILLER, LARRY D	MILLER, JOYCE	258	NORTH ST	246	27			26450	74463	100913
MILLER, RANDY G		0	GREAT RD	222	22			34577	0	34577
MILLER, RANDY G		237	4	237	4			30428	118665	149093
MILLER, RAYMOND E	MILLER, LISA A	32	SOUTH SHORE DR	240	30			24362	85506	109868
MILLER, ROBERT L	MILLER, ELIZABETH	27	PINECREST RD	245	112			21170	24286	45456
MILLER, TERRY	MILLER, DIANA H	55	PROSPECT ST	237	22			19825	59848	79673
MILLER, VERNON D	MILLER, CHONG SIM	17	HATHORN RD	240	8			25391	41962	67353
MILLIPORE CORP	% A/P: MAIL STOP HOAP	11	PRESCOTT RD	256	1			490193	5729494	6219687
MILLIPORE CORPORATION		0	EASTWOOD DR	257	17			54912	0	54912
MINTEER, JOHN F	MINTEER, STEPHANIE J	194	MOUNTAIN RD	220	27			33451	128102	161553
MINTEER, JOHN F		0	MOUNTAIN RD	220	31	1		4033	0	4033
MINTEER, JOHN F		0	MOUNTAIN RD	220	31	2		1178	0	1178
MISNER, TERI L		95	MOUNTAIN RD	228	60			21257	31317	52574
MITCHELL JR, WILLIAM H		137	PRESCOTT RD	257	25			1960	0	1960
MITCHELL JR, WILLIAM H		137	PRESCOTT RD	257	26			23890	119658	143548
MITCHELL REVOCABLE TRUST		407	MOUNTAIN RD	212	24			38017	95329	133346
MITCHELL, ALICE A		21	COBURN WAY	246	71	21			0	96218
MITCHELL, BRIAN D	MITCHELL, SARAH B	20	BRENDAN LN	245	56			27251	65111	92362
MITCHELL, EVELYN J		116	FOREST PARK	240	59	116		0	25724	25724

2004 Property Inventory  
Jaffrey, NH

Owner's Name	Co. grantee's Name	Street Number	Street Name	Map	Block	Lot	Unit	Total Land Value	Total Improvements	Total Parcel Value
MITCHELL, GERALD M	MITCHELL, DEBORAH J	12	EASTWOOD DR	257	19			27878	85745	113623
MITCHELL, MAXIMILIAN J		265	MOUNTAIN RD	220	7			28571	49290	77861
MITCHELL, ROBERT J	MITCHELL, SHIRLEY A	3	DUSTIN LN	246	71	3		0	87969	87969
MOECKEL, KARL M		75	PETERBOROUGH ST	245	94			19549	67678	87227
MOELLER, LAWRENCE A	MOELLER, LINDA K	36	LAKEWOOD DR	240	47			24617	69895	94512
MOGE, PAUL		306	HADLEY RD	253	24			21889	65091	86980
MONADNOCK CHRISTIAN CONFERENCE	MOGE, BARBARA	26	OLD KEENE RD	219	4			35362	48446	83808
MONADNOCK CHRISTIAN CONFERENCE		257	DUBLIN RD	219	5			100386	1302136	1402522
MONADNOCK CHRISTIAN CONFERENCE		26	POOLE RD	219	10			79946	6720	86666
MONADNOCK CHRISTIAN CONFERENCE		0	DUBLIN RD	230	3	1		1625	0	1625
MONADNOCK CHRISTIAN CONFERENCE		0	DUBLIN RD	230	3	3		121	0	121
MONADNOCK CHRISTIAN CONFERENCE		0	DUBLIN RD	230	3	4		117	0	117
MONADNOCK CHRISTIAN CONFERENCE		0	DUBLIN RD	230	5			109696	13021	122717
MONADNOCK CHRISTIAN CONFERENCE		0	DUBLIN RD	231	17	1		16282	1106	17388
MONADNOCK CONSERVANCY		0	FITZWILLIAM RD	211	18			7650	0	7650
MONADNOCK DEVELOPMENTAL SERV		36	LACY RD	239	24			30719	104186	134905
MONADNOCK DISPOSAL SERVICE INC		0	FITZGERALD DR	244	10	2		72450	0	72450
MONADNOCK DISPOSAL SRVC, INC		101	OLD SHARON RD	255	3	1		47940	344978	392918
MONADNOCK DISPOSAL SRVC, INC		0	OLD SHARON RD	255	12			25718	0	25718
MONADNOCK LLC		463	THORNDIKE POND RD	234	15			181846	234568	416414
MONADNOCK MANAGEMENT INC	RELIGIOUS SOCIETY OF FRIENDS	53	NORTH ST	238	185			18208	58413	76621
MONADNOCK MONTHLY MEETING		3	DAVIDSON RD	253	23			34600	279406	314006
MONADNOCK PROPERTIES INC		18	PETERBOROUGH ST	238	302			19663	100373	120036
MONADNOCK PROPERTIES LLC		20	PETERBOROUGH ST	238	302	1		0	16644	16644
MONOMONAC EQUITIES LLC		9	BLAKE ST	239	223			29144	83686	83686
MOOR-VU, LLC		53	TROTting PARK RD	240	74			8751	9731	18482
MOORE JR, JOHN H	MOORE, DOROTHY A	104	FOREST PARK	240	59	104		0	24249	24249
MOORE, CHARLES E		143	HADLEY RD	254	19	1		28750	34977	63727
MOORE, JAMES C	MOORE, JEANNELLE F	28	LIBBY CT	239	195			21406	77706	99112

2004 Property Inventory  
Jaffrey, NH

Owner's Name	Co_grantee's Name	Street Number	Street Name	Map	Block	Lot	Unit	Total Land Value	Improvements	Total Parcel Value
MOORE, JAMES C	MOORE, JEANNELLE F	24	LIBBY CT	239	196			21083	88241	109324
MOORE, JAMES C	HANSON, JOHN A	35	FITCH RD	245	129			35693	101042	136735
MOORE, NANCY H	% MARCIA DESROSIER	31	MOORE PIKE	244	130			81405	222033	303438
MORAN, LINDA		296	TURNPIKE RD	243	84			25532	75992	75992
MOREAU, KATHLEEN J		102	NORTH ST	238	213			22137	55443	77580
MORELLO, GARY J	MORELLO, CINDY F	46	HEATH RD	228	114			37037	98473	135510
MORIARTY ET AL, CAROL C		79	TROTting PARK RD	240	81			41355	90310	131665
MORIARTY ET AL, CAROL C		83	TROTting PARK RD	240	82			41757	46848	88605
MORIARTY ET AL, CAROL C		0	TROTting PARK RD	240	84			24568	9210	33778
MORIARTY, JOHN J	MORIARTY, CAROL C	70	TROTting PARK RD	240	85			26816	36684	63480
MORIN, ERIC		14	OAK ST	244	89			15141	60151	75292
MORIN, PAUL	% MORIN, ROLAND L AND MARY L	159	PROCTOR RD	236	18			37022	99220	136242
MORLEY, BRUCE A		320	MAIN ST	228	108			32714	64356	97070
MORMANDO, JAMES J	MORMANDO, REBECCA	64	WITT HILL RD	256	10	3		25971	69298	95269
MORRIS, ALAN A		37	SQUANTUM RD	244	20			25487	28863	54350
MORRIS, SHAWN J	MORRIS, CHRISTINE G	4	ST JEAN ST	238	202			19549	50028	69577
MORRISON, ELLIOT	MORRISON, JANICE L	23	FOREST PARK	240	59	23		0	18960	18960
MORSE, PAMELA J	MORSE, RANDALL H	54	HARKNESS RD	228	105			36934	111008	147942
MOULTON, PHYLLIS M	MOULTON, LYNNE G	106	FOREST PARK	240	59	106		0	20262	20262
MOUNTAIN RD ESTATES ASSOC		0	MOUNTAIN RD	220	2	6		1123	0	1123
MOUSSEAU, JOHN R	MOUSSEAU, KATHIE L	29	NUTTING RD	238	236			21623	45979	67602
MOYLE JR TRUST, WILLIAM D		230	SQUANTUM RD	243	4			41457	100585	149078
MTD RENTAL PROPERTIES LLC		13	GILMORE POND RD	239	49			22878	127100	149078
MTD RENTAL PROPERTIES LLC		14	GILMORE POND RD	239	67			27999	143431	171030
MUJONEN, RAYMOND A		241	INGALLS RD	223	11	1		31930	18024	49954
MUNGOVAN, WILLIAM C		51	DARCIE DR	243	72			24977	50271	75248
MUNROE, CAROL ANN	MUNROE, CHARLES H	22	GOODNOW ST	238	177			17878	33806	51684
MURPHY, DAVID J	MURPHY, MARCIA M	101	TURNER RD	250	6			13370	4267	17637
MURPHY, DAVID J	MURPHY, MARCIA M	298	SANDERS RD	250	7			13988	70780	84768



2004 Property Inventory  
Jaffrey, NH

Owner's Name	Co. grantee's Name	Street Number	Street Name	Map	Block	Lot	Unit	Total Land Value	Improvements	Total Parcel Value
MURPHY, JAMES	MURPHY, CANDACE C	32	COBURN WAY	246	71	32		0	89800	89800
MURPHY, JAMES R	MURPHY, KATHERINE A	31	FIRST TAVERN RD	229	14	3		35676	78533	114209
MURRAY, JOSHUA	YORK, STEPHANIE L	28	FOREST PARK	240	59	28		0	15703	15703
MYOTT, DAVID E	MYOTT, REBECCA A	14	BOURGEOIS ST	238	276			17878	18309	36187
NAAS, CAROL R		26	NELSON CIR	244	115			25395	54570	79965
NADEAU, KAREN L		28	THORNDIKE POND RD	228	83			32534	83926	116460
NARKUM, ELIZABETH		48	LAKEWOOD DR	240	44			28217	51690	79907
NATURE CONCERNANCY OF NH, THE		231	0 WHITTEMORE ISLAND	231	23			105	0	105
NAUGHTON, KATHERINE S		69	BIXLER WAY	212	6			8692	2376	11068
NAZZARO, RICHARD A	NAZZARO, MARGARET S	36	HEATH RD	228	115			35267	107884	143151
NEAL, THOMAS E		286	SQUANTUM RD	242	16			19036	48144	67180
NELSON, SANDRA E	% JAMES, SANDRA	123	NUTTING RD	245	29			23357	52008	75365
NELSON, DANIEL	NELSON, NANCY	8	RIVER ST	238	13			13294	41674	54968
NELSON, DANIEL J	NELSON, NANCY S	24	MAIN ST	238	167			46587	103016	149603
NELSON, DONALD E	NELSON, JEAN H	37	MELISSA CR	246	71	37		0	87969	87969
NEW ENGLAND FORESTRY		0	BULLARD RD	204	16			97749	0	97749
NEW ENGLAND FORESTRY		0	SANDY LN	227	18			121394	0	121394
NEW ENGLAND FORESTRY		0	SANDY LN	227	25			533565	0	533565
NEW ENGLAND TELEPHONE CO		16	RIVER ST	238	11			38071	91806	129877
NEW ENGLAND WOOD PELLET INC		141	OLD SHARON RD	255	7			196027	996664	1192691
NEW HAMPSHIRE, STATE OF		0	MOUNTAIN RD	203	9			156865	0	156865
NEW HAMPSHIRE, STATE OF		0	HALFWAY HOUSE RD	213	6			103135	0	103135
NEW HAMPSHIRE, STATE OF		0	HALFWAY HOUSE RD REAR	213	7			66908	0	66908
NEW HAMPSHIRE, STATE OF		0	POOLE RESERVATION	219	7			428711	91605	520316
NEW HAMPSHIRE, STATE OF		0	THORNDIKE POND RD	229	26			132250	0	132250
NEW HAMPSHIRE, STATE OF		0	DUBLIN RD	231	8			266531	2290	268821
NEW HAMPSHIRE, STATE OF		0	DUBLIN RD	231	9			34761	0	34761
NEW HAMPSHIRE, STATE OF		0	UNION ST	239	213			2178	0	2178
NEW HAMPSHIRE, STATE OF		0	STRATTON RD	239	221			9188	0	9188

2004 Property Inventory  
Jaffrey, NH

Owner's Name	Co_grantee's Name	Street Number	Street Name	Map	Block	Lot	Unit	Total Land Value	Improvements	Total Parcel Value
NEW HAMPSHIRE, STATE OF		0 BLAKE ST		239	227			33071	0	33071
NEW HAMPSHIRE, STATE OF		0 PETERBOROUGH ST		245	151			2448	0	2448
NEW HAMPSHIRE, STATE OF		0 PETERBOROUGH ST		238	307			37036	0	37036
NEWTON, MICHAEL B	NEWTON, REBECCA J	35 TYLER HILL RD		239	247			21563	76012	97575
NEYENS, MICHAEL J	NEYENS, MARY M	195 CRESTVIEW DR		247	30			26554	143818	170372
NH CATHOLIC CHARITIES INC		20 PLANTATION DR		243	31			147775	1709383	1857158
NICHOLS, SALLY ANN	DILLON, MARGARET BATCHELDER	48 BULLARD RD		204	6	1		0	36296	36296
NICHOLS, SCOTT C	NICHOLS, EILEEN G	29 STRATTON RD		239	111			19155	55571	74726
NIEMELA, ALVAH W		0 LACY RD		239	18	2		2318	0	2318
NIEMELA, JARED R		668 GILMORE POND RD		227	26			24829	62037	86866
NIEMELA, KYLE	NIEMELA, MELINDA	0 LACY RD		239	5			1960	0	1960
NIEMELA, KYLE	NIEMELA, STEPHANIE	0 LACY RD		239	11			2181	0	2181
NIEMELA, KYLE	NIEMELA, STEPHANIE	0 LACY RD		239	12			2570	0	2570
NIEMELA, KYLE	NIEMELA, STEPHANIE	0 LACY RD		239	18	1		29192	90891	120083
NIEMELA, MARK A	NIEMELA, STEPHANIE	118 LACY RD		239	18			23087	55471	78558
NINETEEN STRATTON LLP		72 NUTTING RD		245	77			18518	129315	147833
NINETEEN STRATTON, LLP		19 STRATTON RD		239	108			9201	702	9903
NISKALA SR, BRUCE A	NISKALA, PATRICIA	0 STRATTON RD		239	107			19889	47274	66963
NISKALA, EDWARD V	NISKALA, ANN L	4 JENNIFER LN		245	50			27923	73332	101255
NISKALA, WAINO E	NISKALA, GWENDOLYN	290 SQUANTUM RD		242	15			20439	39056	59495
NOBLE JR, JOHN		0 GAP MOUNTAIN RD		205	2			2142	0	2142
NOBLE, EDITH J	NOBLE, CHRIS & BACON, EDITH	0 OLD COUNTY RD(REAR)		205	10			7686	0	7686
NOBLE, GEORGE	NOBLE, CHRIS & BACON, EDITH	0 GAP MOUNTAIN RD		205	6			1890	0	1890
NOMAST, LLC		379 MAIN ST		228	32			32969	232871	265640
NORTHUP, DAVID B	NORTHUP, SARA B	15 BURLINGTON ST		239	183			19036	56572	75608
NORTON, SUE J		123 CRESTVIEW DR		246	13			25442	73429	98871
NORWOOD SR, ERNEST M		8 GROVE ST		244	81			15551	59850	75401
NORWOOD, JEANNE ANN		47 WEBSTER ST		245	9			14958	16273	31231
NUTE TRUST, EVELYN L	%CHARTER TRUST CO	43 NELSON CIR		244	118			23697	53017	76714

2004 Property Inventory  
Jaffrey, NH

Owner's Name	Co. grantee's Name	Street Number	Street Name	Map	Block	Lot	Unit	Total Land Value	Total Improvements	Total Parcel Value
NYE, DAVID J	NYE, CARRIE	113	MICHIGAN RD	240	96			23087	59284	82371
O'CONNOR, PETER W		62	FOREST PARK	240	59	62		0	16358	16358
ODONNELL, JOAN C		59	FOREST PARK	240	59	59		0	15724	15724
ONEIL, DAVID B	ONEIL, ESTELLE S	91	PETERBOROUGH ST	240	101			19026	46704	65730
ONEIL, JOHN		44	NELSON CIR	244	109			19549	51517	71066
ONEIL, TINA M	ONEIL, MICHAEL D	41	PROSPECT ST	238	126			19889	43002	62891
ONEILL, RICHARD T	ONEILL, ELIZABETH J	97	LACY RD	239	6			24462	63346	87808
OBORNE, FRED D	OBORNE, JOAN	135	FITZWILLIAM RD	212	3			26136	117845	143981
OGERT, AMY J	OGERT, WILLIAM J	514	DUBLIN RD	231	33			36764	52739	89503
OLDS, DEWEY	OLDS, KAREN T	69	PROSPECT ST	237	23			19825	58271	78096
OLDFENE PROPERTIES LLC	STRICKHOLM TRUST, PHYLLIS H	290	TURNPIKE RD	243	85			26066	32456	58522
OLIVER, DAVID A	OLIVER, SUZANNE L	10	MEETINGHOUSE RD	228	76			32519	185230	217749
OLSON FAM TRUST, NATHAN J		0	LORD VIEW DR	238	212	1		1577	0	1577
OLSON FAM TRUST, NATHAN J		0	LORD VIEW DR	238	212	2		1335	0	1335
OLSON SR REVOC. TRUST	OLSON SR, RICHARD H	7	SCHOOL ST	238	21			19201	98907	118108
OLSON, ERIC R		60	DEAN FARM RD	246	50	4		28750	90298	119048
ONEILL, JAMES L		171	DEAN FARM RD	247	5			31750	100732	132482
ORCIUCH, ROBERT B	FLYNN-ORCIUCH, KERRIE	21	SCOTT POND RD	207	9			29706	110916	140622
ORK, RETH	HEANG, LUN	22	CONTOCOOK AVE	243	49			19698	43499	63197
OSGOOD, KEVIN F		41	DUBLIN RD	229	8	1		24612	77845	102457
OSWALT, DAWN L		43	PROSPECT ST	237	16	1		25547	80466	106013
OUELLETTE ET AL, JUDY L	MARROTTE, SUSAN M	33	NELSON CIR	244	117			23400	46160	69560
OUELLETTE, CHARLES E	OUELLETTE, DONNA L	20	FIRST TAVERN RD	228	65			26136	49652	75788
OUELLETTE, ELMO E		72	STRATTON RD	239	164			19271	48660	67931
OUELLETTE, MICHAEL D		336	WOODBOUND RD	242	32			28343	71259	99602
OUELLETTE, MICHELE	OUELLETTE, PHILIP J	68	STRATTON RD	239	165			19515	72999	92514
OUELLETTE, RICHARD	OUELLETTE LINDA	4	HOWARD HILL RD	239	154			20490	51075	71565
OUELLETTE, TERRY A	OUELLETTE, JUDY C	23	SQUANTUM RD	239	138			23102	46202	69304
OWENS, ALAN	HANKS, EMILY	7	DUSTIN LN	246	71	7		0	93924	93924

2004 Property Inventory  
Jaffrey, NH

Owner's Name	Co-grantee's Name	Street Number	Street Name	Map	Block	Lot	Unit	Total Land Value	Total Improvements	Total Parcel Value
P & G FAMILY TRUST	% JOHN MORIN ET AL	47	HOWARD HILL RD	239	144			94275	623801	718076
PADENI, DAVID	PICKARD, LORNA M	22	LORNAS LN	211	25			32106	58224	90330
PALACHE LAND TRUST	% HEIDI TOMPKINS	227	MOUNTAIN RD	220	3			45002	106469	151471
PALMER TRUSTEE, PRISCILLA G	PALMER TRUSTEE, CHARLES	258	GILMORE POND RD	226	18			128589	137237	265826
PALMER TRUSTEE, PRISCILLA G	PALMER TRUSTEE, CHARLES W	243	GILMORE POND RD	226	21			35423	18191	53614
PANAGIOTES, ARTHUR G	PANAGIOTES, ANTHONY V	6	BLAKE ST	238	3			35432	61456	96888
PANAGIOTES, ARTHUR G	PANAGIOTES, ANTHONY	0	BLAKE ST	239	228			18518	0	18518
PANOS, VASILIOS S	PANOS, MILDRED F	35	TURNPIKE RD	239	86			22161	183239	205400
PAPPAS, ARTHUR F	PAPPAS, MARTHA R	121	MCCOY RD	231	43	1		39144	198142	237286
PAPPAS, ARTHUR M	PAPPAS, MARTHA R	0	GIBBS RD	231	36			3576	0	3576
PAQUETTE, DIANE E	PAQUETTE, ROBERT JOSEPH	10	CHARLONNE ST	238	51			19661	49839	69500
PAQUETTE, PHILIP C	PAQUETTE, SANDRA L	30	SARA DR	254	17			30579	63537	94116
PARADIS, LEON G	PARADIS, MARIE J	169	LEHTINEN RD	252	3	1		26595	67920	94515
PARADIS, THOMAS G	PARADIS, LORI J	139	SQUANTUM RD	243	35			23162	42524	65686
PARADISE, ALFRED R	MINER, ELSIE	185	RIVER ST	239	273			19603	30961	50564
PARADISE, ALFRED R	MINER, ELSIE	187	RIVER ST	239	273	1		0	1840	1840
PARADISE, BRENDA	LAGASSE, RAYMOND	59	WEBSTER ST	245	12			15796	50081	65877
PARDOE, GUY E		16	CHARLONNE ST	238	50			18740	30800	49540
PARENT, ELIZABETH		11	HARLING ST	245	86			24587	46890	71477
PARENT, LUCILLE A	PARENT, LORRAINE	6	BIRCH ST	244	51			14958	40855	55813
PARKER ET AL, LINDA MACQUARRIE	% JESSE MACQUARRIE	2	DUVAL COOP MH PARK	246	37	2		0	10575	10575
PARKER, HAROLD P	PARKER, EDITH V	42	HARKNESS RD	228	106			33704	111809	145513
PARKER, KENNETH P		450	SQUANTUM RD	257	8			23327	46521	69848
PARKS, SCOTT A	PARKS, MIA C	12	BROOK ST	244	75			15186	48626	63812
PARLEE FAMILY TRUST, CHARLENE		30	TURNPIKE RD	239	100			31102	157870	188972
PARRY, CHARLES	PARRY, MARJUEAN	198	BRYANT RD	236	23			34337	41243	75580
PARSONS TRUST, MARY HRONES		53	TROTTING PARK RD	240	74			8751	9731	18482
PATTEN, LYNDEN D	PATTEN, JUDY L	26	SHERWOOD LN	249	10			25875	114311	140186
PAYSON 1997 REV TRUST, MARY R		10	THORNDIKE POND RD	228	85			26843	13244	160087

2004 Property Inventory  
Jaffrey, NH

Owner's Name	Co_grantee's Name	Street Number	Street Name	Map	Block	Lot	Unit	Total Land Value	Total Improvements	Total Parcel Value
PEARO PROPERTIES LLC		12	RIVER ST	238	12			39884	195144	235028
PEARO PROPERTIES LLC		17	SCHOOL ST	238	22			22843	57054	79897
PEARO SR FAM REV TST, JOHN M		262	GREAT RD	221	5			27837	182222	210059
PEARO SR FAM REV TST, JOHN M		0	GREAT RD	221	6			990	0	990
PEARO SR, JOHN M	PEARO, LAUREN	25	MAIN ST	238	19			48508	41596	90104
PEARO SR, JOHN M	PEARO, LAUREN A	61	NUTTING RD	238	241	1		27287	68927	96214
PEARO SR, JOHN M		51	FITZGERALD DR	244	9			73030	183619	256649
PEARO, EDITH A		83	NUTTING RD	245	23			24087	56174	80261
PEARO, EDITH A		95	NUTTING RD	245	24			23522	96534	120056
PEARO, LAUREN A		13	ROWLEY CIR	238	91			19942	67680	87622
PEARO, MATTHEW J		43	DARCIE DR	243	70			23087	64310	87397
PEARO, NORMAN	% ROBIN PEARO HAYNES	85	PETERBOROUGH ST	245	98			46174	0	46174
PEARO, NORMAN J		99	NUTTING RD	245	25			26464	75843	102307
PEARO, NORMAN J		10	SUNSET LN	245	99			29803	32040	61843
PEARSON, CATHERINE		27	POINT RD	234	4			113256	70778	184034
PEASE, CHARLENE M		15	COLTON DR	246	71	15		0	90261	90261
PECOR, FRANKLIN	PECOR ROSELYN	38	FOREST PARK	240	59	38		0	12976	12976
PEDERSEN, EILERT	PEDERSEN, ELENORA	7	PIPER LN	239	257			22320	75139	97459
PEDERSEN, RONALD E		332	NORTH ST	247	43			33535	91389	124924
PEDERSEN, RUSSELL		353	DUBLIN RD	230	1			30416	66729	97145
PELISSIER SR, CLIFTON G	PELISSIER, DEBRA S	44	SAWTELLE RD	228	15			22760	108981	131741
PELKEY FAM TRST 1998, CHRISTINE A	PELKEY FAM TRST 1998, STEPHEN T	316	NUTTING RD	245	146			46985	263633	310618
PELKEY SR, ORIS P	MCDONALD, PENNY L	18	PINE ST	244	50			15229	40413	55642
PELKEY, CHRISTINE A	PELKEY, STEPHEN T	238	25 CHARLONNE ST UNIT 3	238	59			15395	51212	66607
PELKEY, ROBERT A	PELKEY REBECCA A	239	23 PARK VIEW LN	239	151			24834	45525	45525
PELKEY, ROBIN A		238	40 PROSPECT ST	238	131			20042	50493	70535
PELLETIER, BRUCE A		239	9 FORCIER WAY	239	130			19121	45144	64265
PELLETIER, BRUCE A		239	36 HOWARD HILL RD	239	146			23914	66007	89921
PELLETIER, BRUCE A		105	PETERBOROUGH ST	245	104			46834	149092	195926

2004 Property Inventory  
Jaffrey, NH

Owner's Name	Co. grantee's Name	Street Number	Street Name	Map	Block	Lot	Unit	Total Land Value	Total Improvements	Total Parcel Value
PENDLETON, DARIN T	PENDLETON, SHARI L	730	NORTH ST	249	19			26256	94571	120827
PENICK, JOSH D	LICKS, SANDRA A	168	INGALLS RD	222	7			34721	35423	70144
PENNY, PHILIP L	PENNY, LISA M	90	GILSON RD	230	40			130875	92248	223123
PERKINS, SCOTT	PERKINS, VICKI L	33	SARA DR	254	16			36152	78858	115010
PERO, STEPHEN M	PERO, DEBRA L	121	DEAN FARM RD	246	48			29620	95200	124820
PERREALT, ROGER	PERREALT, DONNA	110	FOREST PARK	240	59	110		0	24617	24617
PETERBOROUGH SAVINGS BANK	% CHITTENDON BANK	62	PETERBOROUGH ST	245	4			47554	300765	348319
PETERSON, DUANE R	PETERSON, BARBARA J	240	FOREST PARK	240	59	105		0	23651	23651
PETERSON, MARK	PETERSON, BEVERLY A	329	WOODBOUND RD	242	38			40494	103101	143595
PETERSON, PHILIP D		532	NORTH ST	248	23			29635	49888	79523
PETERSON, R GLEN		16	LIBBY CT	239	198			21941	62125	84066
PETTY, DAVID W	PETERSON, SUSAN A	25	CRESTVIEW DR	246	5			24437	59855	84292
PFEIFFER, GARY L	PETTY, LENA L	199	DEAN FARM RD	247	7			31795	114456	146251
PFEIFFER, SCOTT L	PFEIFFER, CONNIE W	205	DEAN FARM RD	247	8			31855	69413	101268
PHILLIPS, DAVID W	PHILLIPS, DIANE E	1	DUVAL COOP MH PARK	246	37	1		0	20490	20490
PIBUS, HAROLD L	PIBUS, JOAN G	79	TOWN FARM RD	247	62			27025	18324	45349
PICKFORD, JAMES C		12	LAWRENCE ST	239	175			20491	41620	62111
PICKFORD, RENEE L		47	SQUANTUM RD	244	23			24887	107044	131931
PICUCCI REV TRT, THOM & CHARLENE		141	CRESTVIEW DR	247	24			31900	108870	140770
PIERCE, B NOEL	PIERCE, STEPHEN J	371	MAIN ST	228	31			26328	73734	100062
PIERCE, RODNEY J	PIERCE, PATRICIA P	29	DEAN FARM RD	246	39			31000	139483	169483
PIERCE, STEPHEN J	PIERCE, B NOEL	384	MAIN ST	228	87			30352	95234	125586
PIKE, LESLIE L		19	FOREST PARK	240	59	19		0	10192	10192
PILGRIM BAPTIST CHURCH		388	NORTH ST	247	40			33364	381737	415101
PILLSBURY SR, ROLAND W	PILLSBURY, STELLA A	13	TURNPIKE RD	238	311			21420	104312	125732
PIMENTAL, MICHAEL P	PMENTAL, SYLVIA E	275	HADLEY RD	253	26			25735	70376	96111
PINEAULT REV TRUST, ALICE		49	NORTH ST	238	184			19052	65131	84183
PINEAULT, PETER J	PINEAULT, SUSAN A	35	SOUTH SHORE DR	240	24			23687	68152	91839
PINNACLE PROPERTIES LLC		93	STRATTON RD	239	125			18974	100495	119469

2004 Property Inventory  
Jaffrey, NH

Owner's Name	Co_grantee's Name	Street Number	Street Name	Map	Block	Lot	Unit	Total Land Value	Total Improvements	Total Parcel Value
PINNEY, BERNARD S		4	BRENDAN LN	245	67			27600	63699	91299
PIPITONE, JOSEPH D	PIPITONE, NANCY B	16	LAKEWOOD DR	240	51			23462	94030	117492
PLH,LLC		136	OLD SHARON RD	255	2			125537	693267	818804
PLH-MAIN ST LLC		7	MAIN ST	238	5			46899	86331	133030
PLOUFFE, JAMES J	PLOUFFE, BONITA	17	BRENDAN LN	245	55			23976	45506	69482
PLOUFFE, JERRY A		80	RIVER ST	239	71			19036	41331	60367
POBIEGLO, RONALD A	COATES, SUSAN R	0	TURNER RD	251	9			20720	0	20720
POEGEL, WERNER H	POEGEL, SIEGLINDE E	28	NELSON CIR	244	114			21353	64500	85853
POIRIER, DONALD J		31	SCHOOL ST	238	26			17715	60583	78298
POIRIER, THERESA M		8	ST JEAN ST	238	201			18787	43150	61937
POKORNY, MARGARET S		24	PARSONS LN	228	29	1		36026	170655	206681
POLIOUIN, MARTHA D	POLIOUIN BRUCE A	11	TURNPIKE RD	238	310			26835	48034	74869
POLLENDER, BERNARD J		0	SQUANTUM RD	242	50			23837	0	23837
POLLENDER, BERNARD J		331	SQUANTUM RD	242	51			35777	72773	108550
POMPONIO JR, FREDERICK		90	RIVER ST	239	38			23348	21408	44756
POMPONIO, ALBERT J	POMPONIO, VERA M	43	STRATTON RD	239	113			18735	61560	80295
POND JR TRUST, THOMAS T		0	TURNPIKE RD	256	3			14055	0	14055
POND TRUST, VIRGINIA		0	SQUANTUM RD	242	1			3375	0	3375
POOR, DAMON E		385	SQUANTUM RD	242	57			29361	106439	135800
POPLIN, JAMES F		176	NUTTING RD	246	56			20778	49839	70617
PORTER, CASSANDRA M	POPLIN, MARY E	233	CRESTVIEW DR	247	34			25265	112670	137935
PORTER, HOLLY MAE	WAITE, JENNIFER LYN	76	SQUANTUM RD	243	22			19603	44274	63877
PORTER, RICHARD		0	SANDERS RD	251	17			798	0	798
POTTER JR, ROBERT W	POTTER, BETSY C	38	WOODBURY HILL RD	236	3	1		29168	148829	175997
POTTER, DAVID R	POTTER, DENISE L	10	WHEELER ST	239	179			20124	70056	90180
POUX, PHILIP C	POUX, RHONDA C	27	WOLFS WAY	221	24			26257	139948	166205
POWER, MELVIN C	POWER, LILLIAN M	179	CRESTVIEW DR	247	29			28604	101410	130014
POWER, MELVIN C & LILLIAN M		0	SKYLINE DR	253	8			4095	0	4095
		13	SKYLINE DR	253	5			23318	66279	89597

2004 Property Inventory  
Jaffrey, NH

Owner's Name	Co. grantee's Name	Street Number	Street Name	Map	Block	Lot	Unit	Total Land Value	Total Improvements	Total Parcel Value
POWERS, KATHLEEN M		130	TOWN FARM RD	247	11			31750	59310	91060
PRATT, JAMES W	PRATT, JUNE E	385	NUTTING RD	245	148			45870	104032	149902
PRATT, LAURA		60	STRATTON RD	239	168			19603	60603	80206
PRATT, MICHAEL J	PRATT, ANN-MARIE	302	NORTH ST	246	1			24394	66462	90856
PRESS, FRED	PRESS, ALICE B	262	HADLEY RD	253	25			29006	67487	96493
PRESTON, EMILY		25	ANNETT RD	257	27			23597	39263	62860
PRIMARY BANK	% GRANITE BANK	0	PETERBOROUGH ST	245	3	1		0	3000	3000
PRINDLE, DENNIS J	PRINDLE, CAROL A	10	LAKEWOOD DR	240	52			23522	54379	77901
PROULX, JEFFREY		0	TOWN FARM RD	247	10			30258	0	30258
PROULX, JEFFREY	PROULX, PATRICIA A	11	PARKER RD	248	19	1		31795	71003	102798
PROULX, JOEL	PROULX, CATHY	508	NORTH ST	248	25			29830	72433	102263
PROULX, LIONEL JOSEPH		82	NUTTING RD	245	74			19201	38513	57714
PRYOR JR, WALTER V	PRYOR, CAROL A	16	ROWLEY CIR	238	97			23867	88652	112519
PSNH	DISTRIBUTION & TRANSMISSION	0	TRANSMISSION LINES	238	145			4000000	0	4000000
PUTNAM, KARL L	PUTNAM, JOY I	770	NORTH ST	249	17	2		33381	108253	139634
PUTNAM, ROBERT D	PUTNAM, ROSEMARY	110	SHERWOOD LN	248	18			48847	120937	169784
PUTNAM, ROBERT D	PUTNAM, ROSEMARY W	0	SHERWOOD LN	248	32			10193	0	10193
PUTNAM, WILLIAM R	PUTNAM, ANNA L	72	WITT HILL RD	256	10	2		25875	87756	113631
QUEBEC FAMILY REV LIVING TRUST		427	NUTTING RD	254	13			21170	35822	56992
QUICK GARDEN NOMINEE TRUST		314	FITZWILLIAM RD	206	12	2		31750	25336	57086
QUICK, PETER G	CASTLE, MARGARET M	286	FITZWILLIAM RD	206	12	1		35416	102734	138150
QUICK, PETER G	CASTLE, MARGARET M	0	OLD COUNTY RD	206	15			246	0	246
QUICK, PETER G	CASTLE, MARGARET M	0	FITZWILLIAM RD	206	26	1		7534	230	7764
QUINLAN, FRANCIS X		21	GOODNOW ST	238	181			19058	72016	91074
QUINLAN, VIRGINIA C	69 BRYANT RD	229	30	229	30			35947	197068	233015
QUINLAN, VIRGINIA C		17	GOODNOW ST	238	180			21083	64982	86065
RABIDOU, KENNETH M		320	WOODBOUND RD	242	33			25369	2053	27422
RABIDOU, KENNETH M		0	WOODBOUND RD	242	35			22360	0	22360
RABIDOU, MARJORIE L		0	WOODBOUND RD	242	24			174	0	174



2004 Property Inventory  
Jaffrey, NH

Owner's Name	Co_grantee's Name	Street Number	Street Name	Map	Block	Lot	Unit	Total Land Value	Improvements	Total Parcel Value
RABIDOU, MARJORIE L		349	WOODBOUND RD	242	42			36800	16414	105214
RADFORD, DELBERT L		13	PARKER RD	248	19	2		32575	128032	160607
RADIN, ROBERT F		214	GILSON RD	231	26	1		151064	138692	289756
RAMEY REV TRUST, ELVIN R			0 NORTH ST	237	29			4936	0	4936
RAMEY TRUST, LISA S		88	PROSPECT ST	237	24			40745	172117	212862
RAN NOMINEE REALTY TRUST		52	FITZGERALD DR	244	30			155250	382250	537500
RANTA, REINO R		5	BRENDAN LN	245	66			24917	80205	105122
RARED JAFFREY, LLC		14	PETERBOROUGH ST	238	312			232048	548031	780079
RATTRAY, DAVID G		31	LAKEWOOD DR	240	39			23267	53565	76832
RAYELLETTE, STACY		15	FOREST PARK	240	59	15		0	21622	21622
RAYMOND, JEAN R		69	FOREST PARK	240	59	69		0	15267	15267
RAYNO, LAWRENCE L		0	GILMORE POND RD	227	21			5619	0	5619
READ, PRUDENCE B		33	WARFIELD RD	212	31			25997	85799	111796
REAGAN, WALTER F		29	FOREST PARK	240	59	29		0	24013	24013
REAL ESTATE LLC, APK		14	COLTON DR	246	71	14		0	103502	103502
RECHINDA TRUST, MICHAEL T	% RECHINDA, MICHAEL T	87	MICHIGAN RD	240	90			23087	62422	85509
RECORD JR, RONALD W	RECORD, LISA M	94	TOWN FARM RD	247	14			25265	50821	76086
RECORD, JAMES S	RECORD, NANCY	21	KEVIN LN	245	54			24916	56140	81056
RECORD, RAYMOND H	RECORD, BERTHA	15	RIVER ST	238	7			19201	111131	130332
RECORD, RAYMOND H	RECORD, BERTHA	51	RIVER ST	239	241			16901	37112	54013
RED HEN FARM LLC	RECORD, BERTHA	5	TYLER HILL RD	239	242			18731	79078	97809
RED HEN FARM LLC		247	0 DEAN FARM RD	247	2			516	0	516
RED HEN FARM LLC		149	DEAN FARM RD	247	3			26593	365430	392023
RED HEN FARM LLC		0	CRESTVIEW DR	247	20			208	0	208
RED MILL INN APARTMENTS		247	0 CRESTVIEW DR	247	21			299	0	299
REDMOND ET AL, LAURA E		85	STRATTON RD	239	121			21170	137636	158806
REDMOND ET AL, LAURA E		0	MAIN ST	237	1			1185	0	1185
REDMOND ET AL, LAURA E		0	MAIN ST	237	6			1778	0	1778
REDMOND ET AL, LAURA E		0	MAIN ST	237	8			1764	0	1764

2004 Property Inventory  
Jaffrey, NH

Owner's Name	Co. grantee's Name	Street Number	Street Name	Map	Block	Lot	Unit	Total Land Value	Total Improvements	Total Parcel Value
REDMOND ET AL, LAURA E	REDMOND, LAURA E	0 MAIN ST		237	12			1778	0	1778
REDMOND, MICHAEL D		24 MATCHPOINT		237	7			41411	140720	182131
REED, PETER W		782 MOUNTAIN RD		204	10			20884	10999	31983
REED, ROSE M		103 MICHIGAN RD		240	92			23087	74889	219185
REED, TINKA R		416 GILMORE POND RD		226	8			118265	100920	219185
REENSTIERNA, JAMES	REENSTIERNA DIANE L	122 SQUANTUM RD		243	15	2		20439	59907	77346
REID, BRET W	REID, GLENN A	380 NORTH ST		247	41	1		31065	98352	129417
REID, RONALD M	REID, CHRISTINE G	23 BRYANT RD		228	92			24159	44982	69141
REIDER, STEPHEN E	REIDER, MAUREEN A	11 AMBOY CIR		243	77			23087	49919	73006
RELBIC REALTY TRUST	% HART TRUSTEE, JOSEPH S	12 WEBSTER ST		238	287			15420	0	15420
RELBIC REALTY TRUST		50 PETERBOROUGH ST		238	288			42811	226611	269422
REMILLARD, THOMAS R	REMILLARD, ADELE J	23 PROSPECT ST		238	123			20891	81753	102444
REMOLD TRUSTEE, EILEEN		0 GAP MOUNTAIN RD (REAR)		206	7			504	0	504
REMOLD, HEINZ	REMOLD, EILEEN	166 GAP MOUNTAIN RD		205	1			16766	33251	50017
REMOLD, HEINZ	REMOLD, EILEEN	0 GAP MOUNTAIN RD		205	8			2142	0	2142
RENE REV TRUST, MARIE E		10 BROOK ST		244	76			15186	49305	64491
REYNOLDS, LLOYD G	REYNOLDS, MARGARET E	13 OLD COUNTY RD		206	14			29260	89299	118559
RICARD, DAVID	RICARD CHRISTINA L	57 NUTTING RD		238	241			20439	101473	121912
RICARD, PAULINE M		16 TURNPIKE RD		239	102			18735	97485	116220
RICH, RONALD M		55 GILMORE POND RD		239	56			19406	46339	65745
RICHARD, BRIAN K	BUSH, TRACIE L	385 MAIN ST		228	34			32384	133079	165463
RICHARDSON, FREDERICK S		36 SPAULDING RD		206	11			37975	65326	103301
RICHARDSON, GARY W	RICHARDSON, MAUREEN F	122 SHERWOOD LN		248	31			9757	64783	74540
RICHEY, DAVID C		8 CONTOCOOK AVE		243	53			19663	63949	83612
RIDER, FRANCIS G	RIDER, VIRGINIA G	34 COBURN WAY		246	71	34		91536	91536	183072
RIGOPOULOS, LISA M		40 MICHIGAN RD		240	57			23891	88553	112444
RITTENHOUSE, THOMAS L		38 DARCIE DR		243	75			23357	52768	76125
RITTER, NEIL G		111 NUTTING RD		245	27			24791	52334	77125
RIVARD, ARTHUR H	RIVARD, ROSE M	9 LEHTINEN RD		253	9			25822	55050	80872

2004 Property Inventory  
Jaffrey, NH

Owner's Name	Co. grantee's Name	Street Number	Street Name	Map	Block	Lot	Unit	Total Land Value	Improvements	Total Parcel Value
RIVARD, DAVID P	RIVARD, JAIME E	54	NUTTING RD	245	81			19707	49231	68938
RIVARD, PETER A	RIVARD MARGARET	21	BLAKE ST	239	224			21149	142174	163323
RIVARD, WENDY L		25	FOREST PARK	240	59	25		0	21392	21392
RIVET, COREEN G		13	BRADLEY CT	238	158			23261	96662	92923
ROACH, BRADLEY W		70	DEAN FARM RD	246	50	5		28900	114181	143081
ROACH, JANET HRONES		53	TROTting PARK RD	240	74			8751	9731	18482
ROBARGE, MARK G	ROBARGE, MARIE J	276	SQUANTUM RD	242	18			20839	64037	84876
ROBBINS, JOHN C	ROBBINS KATHRYN J	368	GREAT RD	211	28			30510	56631	87141
ROBERT, ROGER		18	FOREST PARK	240	59	18		0	13409	13409
ROBERTS, ALAN	ROBERTS JUDITH L	223	0 INGALLS RD	223	4	2		2134	0	2134
ROBERTS, ALAN & JUDITH	ROBERTS, JUDITH	190	INGALLS RD	222	5			31750	60697	92447
ROBERTS, DEBORAH T	ROBERTS, RICHARD B	476	FITZWILLIAM RD	207	4			24829	73874	98703
ROBERTS, DEBORAH T		460	FITZWILLIAM RD	207	5			45284	95248	140532
ROBERTS, GEORGE T		0	FITZWILLIAM RD	207	6			25619	0	25619
ROBERTS, SALLY		63	FOREST PARK	240	59	63		0	18882	16882
ROBERTS, STEVEN A	ROBERTS HOLLY B	381	MAIN ST	228	33			26681	64043	90724
ROBICHAUD, EDMUND		10	PIPER LN	239	256			22856	47564	70420
ROBICHAUD, PAUL A	ROBICHAUD, CAROLYN P	116	SQUANTUM RD	243	16			20042	47284	67326
ROBIDA, DOUGLAS		63	DEAN FARM RD	246	43			24904	86521	111425
ROBINSON REV TST, GERMAINE E	% GERMAINE E ROBINSON	38	HILLCREST RD	244	108			15725	32754	48479
ROBINSON, HERBERT A		23	OAK ST	244	37			16074	37290	53364
ROBINSON, JAMES	ROBINSON, JEAN	26	AETNA ST	239	203			21649	44769	66418
ROBINSON, JOHN	ROBINSON, SHAY E	72	RIVER ST	239	73			19549	66132	85681
ROBINSON, LLOYD C	ROBINSON, KATHLEEN M	370	MAIN ST	240	37			23102	60976	84078
ROBINSON, PAUL		228	90	228	90			32759	104305	137064
ROBINSON, PETER A	ROBINSON, AMILBIA	52	WEBSTER ST	244	44			14549	28558	43107
ROCHFORD, E MARY		239	RIVER ST	239	234			22886	70168	92854
ROCHFORD, MARY L		112	FOREST PARK	240	59	112		0	19759	19759
		121	FOREST PARK	240	59	121		0	29816	29816

2004 Property Inventory  
Jaffrey, NH

Owner's Name	Co_grantee's Name	Street Number	Street Name	Map	Block	Lot	Unit	Total Land Value	Total Improvements	Total Parcel Value
ROCKSOLID FINANCIAL LLC		262	MOUNTAIN RD	220	24			29647	25479	55126
ROCKWELL, DENISE L		51	FOREST PARK	240	59	51		0	15096	15096
ROGERS, JEFFREY A	ROGERS, JENNIFER A	104	SQUANTUM RD	243	18	1		20505	69458	89963
ROGSTAD, RONALD H	ROGSTAD, JANYCE	0	GILMORE POND RD	226	5	2		851	0	851
ROGSTAD, RONALD H	ROGSTAD, JANYCE A	439	GILMORE POND RD	226	5	3		24198	142329	166527
ROGSTAD, RONALD H	ROGSTAD, JANYCE A	0	GILMORE POND RD	226	5	4		541	0	541
ROHDE, BRIAN E		257	1 ANNETT RD	257	1			325	0	325
ROLLINS, ARTHUR	ROLLINS, EVELYN J	61	ANNETT RD	257	28			18761	32748	51509
ROLLINS, MATTHEW J.	FRENCH, KATIE A	10	JUNIPER ST	244	80			15882	47557	63239
ROMAN CATHOLIC BISHOP	% ST PATRICKS CHURCH	96	FOREST PARK	240	59	96		0	22390	22390
RONDEAU, RONALD A	ELAINE J	0	SAVTELLE RD (REAR)	227	15			525	0	525
ROOD, ROBERT A		6	KEVIN LN	245	62			27923	102271	130194
ROOK, GARY S		49	PROSPECT ST	237	19			20438	40228	60666
ROSE, JOYCE A	ROSE JR, WILLIAM	22	STRATTON RD	239	216			18680	72441	91121
ROSS, DAVID A	ROSS, CYNTHIA J	32	PINECREST RD	245	116	122		107457	64811	172268
ROTH, JENNIFER		21	WINDY FIELDS LN	238	211	2	4	19363	82253	101616
ROTHERMEL, THOMAS E	ROTHERMEL, TERRA	115	NUTTING RD	245	28			22760	56863	79623
ROUSSEAU, MICHAEL E	ROUSSEAU, DIANE E	56	STRATTON RD	239	169			18936	43487	62423
ROWE, JOINT DECLARATION OF TRUST	ROWE, PATRICIA S & LYNN A	19	CARMELA DR	240	33			23282	56406	79688
ROWLAND, ERIKA K		254	GREAT RD	221	7			25731	68480	94211
ROWLANDS TRUST, GERTRUDE W	%LORING,WOLCOTT & COLLIDGE OFC	21	PINECREST RD	245	110			19549	43848	63397
ROY ET AL, KRISTINE H	HAYES, BRADFORD A	280	GILSON RD	231	19			118201	85688	203889
ROY TRUST, MARY WILD		30	CHARLONNE ST	238	48			17058	56923	73981
ROY TRUST, ROBERT & ADRIENNE		393	MAIN ST	228	35			39434	131123	170557
ROY, PHYLLIS E		45	HIGHLAND AVE	238	82			22485	55896	78381
ROY, ANITA L		20	PROCTOR RD	237	53			31556	93542	125098
ROY, ANTOINE E		51	CHARLONNE ST	238	71			18818	60596	79414
ROY, ARLINE M		322	SQUANTUM RD	242	10			24152	26333	50485
	WINICK, MARLENE R	0	HIGHLAND AVE	238	88			2250	0	2250

2004 Property Inventory  
Jaffrey, NH

Owner's Name	Co. grantee's Name	Street Number	Street Name	Map	Block	Lot	Unit	Total Land Value	Total Improvements	Total Parcel Value
ROY, DAMON W	WINICK, MARLENE R	19	LAWRENCE ST	239	185			21640	68445	90085
ROY, PHYLLIS E		0	PROCTOR RD	237	30			897	0	897
ROY, STEVEN M	ROY, TINA M	73	FOREST PARK	240	59	73		0	19681	19681
ROYCE REV TRUST, H CHARLES	ROYCE REV TRUST, ANN L	0	FITZWILLIAM RD	212	38			154	0	154
ROYCE REV TRUST, H CHARLES	ROYCE REV TRUST, ANN L	0	OLD KEENE RD (REAR)	219	2			2950	0	2950
ROYCE REV TRUST, H CHARLES	ROYCE REV TRUST, ANN L	0	MOUNTAIN RD	220	19			161	0	161
ROYCE REV TRUST, H CHARLES	ROYCE REV TRUST, ANN L	296	MOUNTAIN RD	220	20			28806	92364	121170
ROYCE, KENT M	ROYCE, BETTY J	0	GREAT RD	221	12			3248	0	3248
ROYCE, KENT M	ROYCE, BETTY J	154	GREAT RD	222	21			21519	70926	92445
ROYCE, WILLIAM C	ROYCE, JUDITH	0	CHADWICK RD (REAR)	223	13			620	0	620
ROYCE, WILLIAM C	ROYCE, JUDITH	303	GILMORE POND RD	226	22			39045	151484	190529
RUBENSKAS, DIANA		455	GILMORE POND RD	227	37			42791	58625	101416
RUFFLE, MARIE R		0	MAIN ST	237	3			3640	0	3640
RUSSELL 1981 MARITAL TRST, KEND. G	% TOWER, CROCKER & MULLINS	455	THORNDIKE POND RD	234	14			127239	55140	182379
RUSSELL SR, HAROLD W		74	GREAT RD	222	10			6029	0	6029
RUSSELL SR, HAROLD W		74	GREAT RD	222	24			49056	291048	340104
RUSSELL, PETER R	RUSSELL, BAYARD W	4	GILSON RD	230	47			47442	209919	257361
RYAN, FRANCIS W		0	THORNDIKE POND RD	235	7			18364	0	18364
RYAN, FRANCIS W		346	THORNDIKE POND RD	235	22			33667	29486	63153
RYLL, DANA J	RYLL, REBECCA L	63	STRATTON RD	239	116			21083	67503	88586
RZECZYCKI, ANTHONY B		55	FOREST PARK	240	59	55		0	18789	18789
SAARI, CAROLYN		8	EASTWOOD DR	257	20			27878	80058	107936
SABASTIAN, KIRK D	MAACK, COLLEEN D	25	RIVER ST	239	232			17216	32673	49889
SACKSTEDER, RICHARD C	BIXLER, MARTHA H	20	BIXLER WAY	212	7			26370	61509	87879
SAMMONS, DEBORAH A	SOWA, MADDY F	158	NUTTING RD	246	64			19549	48893	68442
SANDERSON, ELIZABETH S		20	BLACKBERRY LN	228	69			32984	115651	148635
SANDS, HAROLD G	SANDS NORMA J	369	DUBLIN RD	231	2			34895	72768	107663
SANGERMANO, ANTONIO		7	HIGHLAND AVE	238	77			20745	90836	111581
SANGERMANO, ANTONIO		0	RIVER ST	240	11			5061	0	5061

2004 Property Inventory  
Jaffrey, NH

Owner's Name	Co. grantee's Name	Street Number	Street Name	Map	Block	Lot	Unit	Total Land Value	Total Improvements	Total Parcel Value
SANGERMANO, ANTONIO		3	SANGERMANO LN	240	12			21284	0	21284
SANOIL LLC		4	NUTTING RD	238	252	2		25895	24752	50647
SANTANGELO JR, ROBERT V	SANTANGELO, COLONY E	0	FITZWILLIAM RD	207	12			621	0	621
SANTANGELO, ROBERT V	COLONY ELLIOTT SANTANGELO	552	FITZWILLIAM RD	207	3			23832	117465	141297
SANTANGELO, ROBERT V	COLONY E SANTANGELO	207	FITZWILLIAM RD	207	8			749	0	749
SANTANGELO, ROBERT V	SANTANGELO, COLONY E	0	FITZWILLIAM RD	207	11			140	0	140
SANTORO, BERNARD J	671 GILMORE POND RD	228	48	238	289			30964	63992	94956
SARCIONE, ANDREW M	SANTORO, SHIRLEY C	243	54	236	5	2		20439	48409	68848
SARGENT, DAVID L	SARCIONE, VICKIE L	0	PROCTOR RD	236	5			26136	0	26136
SARGENT, DAVID L	SARGENT, TERESA T	220	PROCTOR RD	236	7			30388	91087	121455
SAS REALTY CO	SARGENT, TERESA T	46	PETERBOROUGH ST	238	289			39030	109586	148616
SAUER, JONATHAN R	SAUER, ELIZABETH A	76	HOWARD HILL RD	240	63			22359	59242	81601
SAVRON GRAPHICS		99	SAWTELLE RD	239	222			37197	44073	81270
SAWTELLE TRUST, DONALD	SAWTELLE TRUST, PATRICIA	272	TURNPIKE RD	228	7			25937	104805	130742
SAWYER REV TRUST, FAY S		244	1	244	1	1		25076	79322	104398
SAWYER, ALFRED P		19	MOORE PIKE	244	129			25766	57121	82887
SAWYER, HARVEY N	SAWYER, LEE S	244	4	244	4			23987	41677	65664
SAWYER, JEREMY J		0	WITT HILL RD	256	9			4920	0	4920
SAWYER, KENNETH J		31	TYLER HILL RD	239	246			21597	38687	60284
SAWYER, LEE A	SAWYER, JUDITH	391	NUTTING RD	254	8			30250	87652	117902
SAWYER, RICHARD P		0	TURNPIKE RD	243	82			220	0	220
SAWYER, RICHARD P		0	OLD SHARON RD	255	1			9528	0	9528
SAWYER, RICHARD P	SAWYER, ANN	0	OLD SHARON RD	255	9			2130	0	2130
SAWYER, RICHARD P	SAWYER, ANN F	365	TURNPIKE RD	256	4			65903	190478	256281
SAWYER, RICHARD P		0	TURNPIKE RD	256	5			3990	0	3990
SAWYER, RICHARD P		12	WITT HILL RD	256	7			28890	18536	47426
SAWYER, RICHARD P		0	WITT HILL RD	256	8			1710	0	1710
SAWYER, RICHARD P		0	WITT HILL RD	256	11			2212	0	2212
SAWYER, RICHARD P		0	TURNPIKE RD	256	12			8129	0	8129

2004 Property Inventory  
Jaffrey, NH

Owner's Name	Co_grantee's Name	Street Number	Street Name	Map	Block	Lot	Unit	Total Land Value	Improvements	Total Parcel Value
SCANNELL TRUSTEE, JOSEPH		67	TROTTING PARK RD	240	77			39531	51362	90893
SCARINGE, GEORGIA J		23	CRESTVIEW DR	246	4			25875	57836	83711
SCHINDLER, JOHN J	SCHINDLER, JANE WISSMAN	76	NORTH ST	238	220			20490	43598	64088
SCHINK, HOWARD C	SCHINK, HELEN G	32	PROSPECT ST	238	133			23837	59820	83657
SCHUCHER ET AL, RICHARD S	SCHLICHNER, JILL B	89	GILSON RD	230	21			34577	36554	71131
SCHUCHER, RICHARD S		0	GILSON RD	230	35			17131	0	17131
SCHLIM, ERIC C	SCHLIM, MONIKA J	19	SARA DR	253	35			29843	61118	90961
SCHMALTZ, EUNICE D		0	FISKE RD (REAR)	235	32			8296	0	8296
SCHMALTZ, EUNICE D		0	MICHIGAN RD	240	17			1110	0	1110
SCHMALTZ, EUNICE D		105	HOWARD HILL RD	240	68			28151	49816	77967
SCHMALTZ, EUNICE D		0	MICHIGAN RD	240	69			206	0	206
SCHMALTZ, EUNICE D		8	RUE DESCHENES	243	11	1		44248	84928	129176
SCHMALTZ, HENRY J		0	MICHIGAN RD	240	16			836	0	836
SCHMALTZ, HENRY J		0	PARKER RD	250	4			1791	0	1791
SCHMITT, JAMES B		111	CRESTVIEW DR	246	11			25918	78814	104732
SCHMITT, JAMES B		0	CRESTVIEW DR	246	12			25051	0	25051
SCHMOOCK, UWE	SCHMOOCK, JODY A	21	JENNIFER LN	245	47			21960	66108	88068
SCHOFIELD, WILLIAM K		377	GREAT RD	211	8			31250	91404	122654
SCHOLL, ELEANOR M		117	FOREST PARK	240	59	117		0	0	32501
SCHOLL, PATRICIA C		357	THORNDIKE POND RD	235	9	1		100321	76807	177128
SCHOLL, PATRICIA C		0	THORNDIKE POND RD	235	20			6534	0	6534
SCHOTT, JOHN R	SCHOTT, DIANE	212	MILLIKEN RD	212	39			870	0	870
SCHRAMM, MARTIN		12	UNION ST	239	214			14106	24613	38719
SCHRAMM, MARTIN		16	STRATTON RD	239	215			16229	12464	28693
SCHROEDER, STEPHEN L	SCHROEDER, CHRISTINE H	517	THORNDIKE POND RD	234	18			36590	73120	109710
SCHROEDER, STEPHEN L	SCHROEDER, CHRISTINE H	0	THORNDIKE POND RD	234	28			5924	8952	14876
SCHUG, STEVEN P	SCHUG, MAUREEN P	337	WOODBOUND RD	242	39			35285	64096	99381
SCHULTE FAMILY LTD PRTRNSHIP	% NANCY CORNELIUS	309	THORNDIKE POND RD	235	3			95821	79460	175281
SCM ASSOCIATES, INC		0	MOUNTAIN RD	212	20			28555	0	28555

2004 Property Inventory  
Jaffrey, NH

Owner's Name	Co_grantee's Name	Street Number	Street Name	Map	Block	Lot	Unit	Total Land Value	Improvements	Total Parcel Value
SCORZELLI, ROBERT J	SCORZELLI, ANN M	162	PROCTOR RD	236	10			30492	83969	114461
SCRAGGS, THOMAS W	SCRAGGS, KAREN L	109	FOREST PARK	240	59	109			0	18866
SEARS, STEVEN J	SEARS, DIANE L		0 GILMORE POND RD	226	11			72067	0	72067
SEARS, STEVEN J	SEARS, DIANE L	122	CRESTVIEW DR	246	17			25391	135993	159384
SECUNDUM PROPERTIES LLC		62	RIVER ST	239	75			57935	287432	345367
SECUNDUM PROPERTIES LLC		60	RIVER ST	239	76			13525	0	13525
SEDGWICK, THOMAS E		188	PEABODY HILL RD	225	13			33179	49915	83094
SELF, NOEL RAY		71	NORTH ST	238	190			18451	19828	38279
SELMER, KENNETH S	SELMER, COLLEEN H	69	DEAN FARM RD	246	45			25522	47949	73471
SELMER, STEPHEN K	SELMER, ANGELA G	20	LAWRENCE ST	239	176			20490	61808	82298
SENECAL, CHRISTOPHER L	SENECAL, MELISSA A	3	PARENT ST	238	203			17878	38014	55892
SENECHAL, SCOTT A		35	DARCIE DR	243	69			23087	61512	84599
SHACKETT, MARK W		362	GREAT RD	211	39			41969	55482	97451
SHAFFER ET AL, SANDERS		125	GREAT RD	222	16			36827	86390	123217
SHAMPINE, JAMES C		107	STRATTON RD	239	129			21258	83828	105086
SHANNON, RAYMOND D	SHAMPINE, DEBRA J	333	SQUANTUM RD	242	52			23177	60940	84117
SHARKEY, DENNIS T	SHANNON, MARSHA	0	RED GATE RD	210	4			3375	0	3375
SHATTUCK JR, DANIEL C	SHATTUCK, TRAVIS	474	GREAT RD	211	20			42855	142656	185511
SHATTUCK JR, DANIEL C	SHATTUCK, TRAVIS A	0	GREAT RD	211	17			6370	0	6370
SHATTUCK JR, DAVID K	SHATTUCK, KELLI M	495	DUBLIN RD	231	5			48561	54895	103456
SHAVER, PAUL A	SHAVER, CHARLENE M	25	RIDGECREST RD	245	120			22930	70053	92983
SHAW, DAVID A	SHAW, DORIS G	197	CRESTVIEW DR	247	31			29095	87377	116472
SHAW, DAVID A	SHAW, DORIS G	0	CRESTVIEW DR	247	32			30325	0	30325
SHAW, GLEN W	SHAW, ANN T	24	TYLER HILL RD	239	259			31090	127461	158551
SHAY, MICHAEL S	SHAY, JENNIFER L	0	SAWTELLE RD	227	11			15000	0	15000
SHAY, MICHAEL S	SHAY, JENNIFER L	0	SAWTELLE RD	227	12			11250	0	11250
SHAY, MICHAEL S	SHAY, JENNIFER L	190	NUTTING RD	246	55	2		21225	81344	102569
SHEA TRUSTEE, ELIZABETH B	SHAY, JENNIFER L	366	GILMORE POND RD	226	12			143099	124344	267443
SHEA, MATTHEW H	SHEA TRUSTEE, EDWARD J	212	INGALLS RD	223	2	4		36964	194585	231549



2004 Property Inventory  
Jaffrey, NH

Owner's Name	Co_grantee's Name	Street Number	Street Name	Map	Block	Lot	Unit	Total Land Value	Improvements	Total Parcel Value
SHEA, MATTHEW J		4	BURRINGTON ST	239	202			23087	49856	72943
SHEA, MICHAEL J		255	GREAT RD	221	3			37067	140580	177647
SHEA, THOMAS	SHEA, ALLISON L	43	CHARLONNE ST	238	69			20124	51341	71465
SHEEHAN, DAVID J	SHEEHAN, DEBORAH J	22	PEACE DR	221	9			26329	51508	77837
SHEEHY, MICHAEL K	SHEEHY, DIANE M	14	PIPER LN	239	255			21623	67399	89022
SHELLEY, SCOTT	SHELLEY, DEBRA D	63	SQUANTUM RD	244	25			21889	42058	63947
SHEMET, MARK S	SHEMET, ELISA B	255	TURNPIKE RD	244	133			24289	107143	131432
SHEPARD, BETH C		33	CONTOCOOK AVE	243	56			20190	62583	82773
SHEPHERD, KATHERINE F	FAIRBANKS, FRED H	89	FOREST PARK	240	59	89		0	23923	23923
SHERMAN, ROBERT F	CRESCI, PAMELA O	62	OLD COUNTY RD	206	19			29423	76111	105534
SHERWOOD SECTION II	%JEFFREY CLARK-KEEVAN	0	SHERWOOD LN	249	26			4982	0	4982
SHIPPEE IRREV TRUST, PHYLLIS C	% PHYLLIS SHIPPEE	9	KEVIN LN	245	52			24917	59274	84191
SHOLL, CALVIN K		0	SANDERS RD	251	10			0	4189	0
SHOTTON, KITTRIDGE A	ROYCE-SHOTTON, ELIZABETH J	102	MAIN ST	238	151			17420	39938	57358
SIECZKOWSKI, ANDREW M	SIECZKOWSKI, DEBORAH L	13	PARENT ST	238	206	2		3818	90905	94723
SIGNORETTI, JOSEPH L	SIGNORETTI, BETH A	27	LIBBY CT	239	194			21623	61452	83075
SILBERT, PATRICIA ALLOTT		56	MCCOY RD	230	18			30949	70980	101929
SILBERT, PATRICIA ALLOTT		0	GILSON RD	230	34			2510	0	2510
SILVER RANCH AIRPARK INC		0	AIRPORT	243	83			2648	12850	15498
SILVER RANCH AIRPARK INC		0	HANGER #4	244	3	1		0	104587	104587
SILVER RANCH AIRPARK INC		0	HANGER #9	244	3	2		0	65292	65292
SILVER RANCH AIRPARK INC		5	AIRPARK	244	3	4		0	70424	70424
SILVER RANCH INC		0	BLAKE ST	239	226			1525	0	1525
SILVER RANCH INC		0	DARCIE DR	243	73			115	0	115
SILVER RANCH INC		184	TURNPIKE RD	244	5			45823	93465	139288
SILVER RANCH INC		181	TURNPIKE RD	244	127			50491	192835	243326
SILVER RANCH INC		197	TURNPIKE RD	244	127	1		21519	43004	64523
SIMARD TRUST, DOROTHY A		84	SQUANTUM RD	243	21			21083	42777	63860
SIMMONS, DENISE J		53	FOREST PARK	240	59	53		0	20772	20772

2004 Property Inventory  
Jaffrey, NH

Owner's Name	Co_grantee's Name	Street Number	Street Name	Map	Block	Lot	Unit	Total Land Value	Improvements	Total Parcel Value
SIMMONS, KEVIN R	SIMMONS, CHERYL L	52	MICHIGAN RD	240	56			27347	67076	94423
SIMPSON, CHARLES T	SIMPSON, JANE E	4	PINE ST	244	54			14958	84706	99664
SINGLETON, BRENDA		31	CHARLONNE ST	238	66			18622	40960	59582
SIROIS, ALICE L	% ELIZABETH DAVIS	25	LIBBY CT	239	193			21258	54808	76066
SIROIS, MARK J		42	HILLCREST RD	244	107			20661	74793	95454
SIROIS, MICHAEL P		7	TYLER HILL RD	239	243			26087	70200	96287
SISK, RODNEY K	SISK, MICHELLE A	5	PROSPECT ST	238	120			19171	55524	74695
SISOMBATH, RICHIE	SISOMBATH, PHOUKHAM	24	LACY RD	239	26			19058	55966	75024
SITES, RYAN J	SITES, DONNA J	234	INGALLS RD	223	2	2		30396	78988	109384
SKOG, WILLIAM L	SKOG, MARY L	466	SQUANTUM RD	257	5			23087	49646	72733
SKOPETZ, ALEXANDER	SKOPETZ, LOUISE M	3	EVERGREEN LN	253	11			25483	60436	85919
SLEYZAK, ELSA V		246	SQUANTUM RD	243	1			25848	28078	51926
SLIVIAK, WALTER C		107	FITZWILLIAM RD	212	1			24277	63663	87940
SLOAN, AARON R	SLIVIAK, LISA M	9	NELSON CIR	244	121			23671	62908	86579
SMITH PROPERTIES LLC		81	FITZGERALD DR	244	10	3		0	742305	742305
SMITH, AMANDA		3	WHITE RD	245	130			15725	27071	42796
SMITH, DANIEL P	SMITH, DONNA L	0	WHITE RD	245	134			1481	0	1481
SMITH, DAVID R	SMITH, KATHLEEN SULLIVAN	108	SAWTELLE RD	228	11			14011	112828	126839
SMITH, DEBORAH		30	NELSON CIR	244	113			25875	61263	87138
SMITH, DOUGLAS		9	ST JEAN ST	238	196			18622	5696	24318
SMITH, FRANKLIN H		12	CHRISTIAN CT	238	298			18208	31066	49274
SMITH, JOHN F	SMITH, LUANN M	20	COBURN WAY	246	71	20		0	80564	93064
SMITH, MATTHEW R	HEAFY, MARY	71	SHAKER FARM RD SOUTH	202	4			35073	80552	115625
SMITH, MATTHEW R	SMITH, KATHLEEN A	0	GILMORE POND RD REAR	228	46			685	0	685
SMITH, REGINALD L	SMITH, KATHLEEN A	58	HEATH RD	228	113			23307	173761	197068
SMITH, RICHARD A	SMITH, THERESA M	28	JENNIFER LN	245	49	1		24986	46841	71827
SMITH, RITA J		0	MONADNOCK VIEW DR	225	5			27547	0	27547
SMITH, RONALD		36	SQUANTUM RD	244	16			22303	44866	67169
	SMITH, KELLEY A	21	CROSS ST	238	280			18672	56373	75045

2004 Property Inventory  
Jaffrey, NH

Owner's Name	Co.grantee's Name	Street Number	Street Name	Map	Block	Lot	Unit	Total Land Value	Total Improvements	Total Parcel Value
SMITH, THOMAS R	SMITH, MARGARET AYRES	97	PEABODY HILL RD	226	25			29500	38315	67815
SNITKO, THEODORE J		10	PINE ST	244	53			14818	44834	59652
SNOW, ARTHUR W		14	JENNIFER LN	245	49			25256	60768	86024
SNOW, CYNTHIA A	SNOW, RENEE L	52	FOREST PARK	240	59	52		0	15075	15075
SOCIETY FOR PROTECTION	ROBERTS SR, MICHAEL A	0	SHAKER FARM RD SOUTH	202	1			81040	0	81040
SOCIETY FOR PROTECTION	OF NEW HAMPSHIRE FORESTS	0	SHAKER FARM RD SOUTH	202	2			58120	0	58120
SOCIETY FOR PROTECTION	OF NEW HAMPSHIRE FORESTS	0	SHAKER FARM RD SOUTH	202	3			86560	0	86560
SOCIETY FOR PROTECTION	OF NEW HAMPSHIRE FORESTS	0	SHAKER FARM RD SOUTH	202	7			29470	0	29470
SOCIETY FOR PROTECTION	OF NEW HAMPSHIRE FORESTS	0	OLD MILL RD	204	2			210	0	210
SOCIETY FOR PROTECTION	OF NEW HAMPSHIRE FORESTS	0	MOUNTAIN RD	204	13			1971	0	1971
SOCIETY FOR PROTECTION	OF NEW HAMPSHIRE FORESTS	0	GAP MOUNTAIN RD	205	3			275	0	275
SOCIETY FOR PROTECTION	OF NEW HAMPSHIRE FORESTS	0	GAP MOUNTAIN RD	205	4			315	0	315
SOCIETY FOR PROTECTION	OF NEW HAMPSHIRE FORESTS	0	GAP MOUNTAIN RD	205	5			5739	0	5739
SOCIETY FOR PROTECTION	OF NEW HAMPSHIRE FORESTS	0	COBLEIGH HILL RD	206	5			2711	0	2711
SOCIETY FOR PROTECTION	OF NEW HAMPSHIRE FORESTS	0	FITZWILLIAM RD	206	26	2		5550	0	5550
SOCIETY FOR PROTECTION	OF NEW HAMPSHIRE FORESTS	0	MILLIKEN RD	211	21			676	0	676
SOCIETY FOR PROTECTION	OF NEW HAMPSHIRE FORESTS	0	GREAT RD	211	26			1311	0	1311
SOCIETY FOR PROTECTION	OF NEW HAMPSHIRE FORESTS	0	HALFWAY HOUSE RD	213	5			166450	0	166450
SOCIETY FOR PROTECTION	OF NEW HAMPSHIRE FORESTS	0	MOUNTAIN RD (REAR)	214	2			67500	0	67500
SOCIETY FOR PROTECTION	OF NEW HAMPSHIRE FORESTS	0	DUBLIN RD (REAR)	214	3			46800	0	46800
SOCIETY FOR PROTECTION	OF NEW HAMPSHIRE FORESTS	0	MOUNT MONADNOCK (REAR)	215	2			457500	0	457500
SOCIETY FOR PROTECTION	NEW HAMPSHIRE FORESTS	116	POOLE RD	219	8			369596	0	369596
SOCIETY FOR PROTECTION	OF NEW HAMPSHIRE FORESTS	0	MOUNTAIN RD (REAR)	220	21			30750	0	30750
SOCIETY FOR PROTECTION	OF NEW HAMPSHIRE FORESTS	0	MOUNTAIN RD	220	26			135202	0	135202
SOCIETY FOR PROTECTION	OF NEW HAMPSHIRE FORESTS	0	MOUNTAIN RD	220	26	1		256500	0	256500
SOCIETY FOR PROTECTION	OF NEW HAMPSHIRE FORESTS	0	DUBLIN RD	231	6			1323	0	1323
SOCIETY FOR PROTECTION	OF NEW HAMPSHIRE FORESTS	0	DUBLIN RD	231	8	1		109766	0	109766
SOCIETY FOR PROTECTION	OF NEW HAMPSHIRE FORESTS	0	DUBLIN RD	231	37			12	0	12
SOCIETY FOR PROTECTION	OF NEW HAMPSHIRE FORESTS	0	THORNDIKE POND RD	234	27			6340	0	6340

2004 Property Inventory  
Jaffrey, NH

Owner's Name	Co. grantee's Name	Street Number	Street Name	Map	Block	Lot	Unit	Total Land Value	Improvements	Total Parcel Value
SODERBERG, LLOYD R	SODERBERG, BEVERLY H	12	PROSPECT ST	238	136			19942	76715	96657
SOINI, ERIC W	SOINI, CASSANDRA E	9	FOREST PARK	240	59	9		10014	10014	10014
SOLES, LEWIS J	SOLES, JESSICA T	24	PROSPECT ST	238	134			21105	50329	71434
SONEY TRUST, NORMAN L & SARA J		63	MAIN ST	238	73			19050	71096	90146
SONEY TRUST, NORMAN L AND SARA J		0	WOODBURY HILL RD	236	1	3		29781	0	29781
SONEY, ALAN W	SONEY, RACHEL R GALLUP	11	DUBLIN RD	228	62			35012	61940	96952
SORBY, CARL E	SORBY, PATRICIA	16	SKYLINE DR	253	7			21649	46588	68237
SORBY, TIMOTHY C	SORBY, TAMMY A	21	ERIN LN	245	65			24917	59255	84172
SOULIERE, FRANCES A	MALNATI, MICHELE S	88	FOREST PARK	240	59	88		0	17612	17612
SOUSA, STEVEN C	SOUSA, CHERYL	27	SCHOOL ST	238	25			18740	53244	71984
SOWELL, MELISSA A	SOWELL, HAROLD E	43	AMOS FORTUNE RD	246	29			22616	56686	79302
SPANO, DOREEN T		93	MILLIKEN RD	212	35			23087	9032	32119
SPANO, DOREEN T		101	MILLIKEN RD	212	36			21519	12177	33696
SPAULDING, GAIL		27	WINDY FIELDS LN	238	211	2	6	19490	80360	99850
SPAULDING, WILLIAM R		25	CHARLONNE ST UNIT 4	238	60			15395	48854	64249
SPAULDING, WILLIAM R		4	GROVE ST	244	93			14976	17629	32605
SPEENEY, EUGENE M	BERGERON, SHEILA K	533	NORTH ST	248	14			29500	44051	73551
SPEIDEL, EDWARD O	SPEIDEL, PEGGY A	62	MONADNOCK VIEW DR	225	10	1		29641	127192	156833
SPERRY, TOBY W	SPERRY, SUSAN R	50	DUBLIN RD	229	13	1		37007	66554	103561
SPINGOLA, CHRISTOPHER M	SPINGOLA, JENNIFER M	146	NUTTING RD	245	32			19406	42253	61659
SPRINGFIELD, DAVID A	SPRINGFIELD, NANCY J	142	SHERWOOD LN	248	29			10123	119652	125775
SPROUL, GEORGE	SPROUL, MARSHA	20	HARRIET LN	242	30			28883	48241	77124
SQUANTUM ROAD REALTY TRUST		304	SQUANTUM RD	242	13			23337	55837	79374
ST PATRICK'S PARISH		87	MAIN ST	238	76			76948	663185	740033
ST PATRICK'S PARISH		0	PETERBOROUGH ST	245	1			78625	2659	81284
ST PATRICK'S SCHOOL	COBB, SONYA M	70	MAIN ST	238	154			121098	916236	1037334
ST PIERRE, ALFRED R	ST PIERRE, CARLOYN J	254	MOUNTAIN RD	220	25			30492	53764	84256
ST PIERRE, PAUL J		5	WHEELER ST	239	171			20439	47301	67740
ST PIERRE, PHILIP D	STRAM, ANN E	18	LIBBY CT	239	197			21083	52921	74004

2004 Property Inventory  
Jaffrey, NH

Owner's Name	Co_grantee's Name	Street Number	Street Name	Map	Block	Lot	Unit	Total Land Value	Improvements	Total Parcel Value
STACY JR, WILLIAM M	STACY, NANCY A	0	SAWTELLE RD	228	1			2091	0	2091
STACY JR, WILLIAM M	STACY, NANCY A	295	MAIN ST	228	18			20691	36233	56924
STAMMERS, ROBERT L	STAMMERS, CAROL L	34	DARCIE DR	243	76			23087	65404	88491
STANTON, JEAN H		73	TENACRES RD	241	2			38293	52136	90429
STARCHER, RICK A	MATTILA, CAROL S	48	TYLER HILL RD	239	252			24017	58870	82887
STARESHINA, VIRGINIA J		11	COLTON DR	246	71	11			0	90746
STARK, PATRICK R	STARK, KAREN M	10	BRENDAN LN	245	58			26955	57445	84400
STARRETT, PAUL D	STARRETT, PATRICIA	256	GILSON RD	231	21			111732	157534	269266
STEDMAN II, HOWARD E		14	CARRIAGE HILL DR	239	277			22109	49634	71743
STEELE TRUST, TIMOTHY W		18	HADLEY RD	245	150			30728	132729	163457
STEFANSKI, JOSEPH F	STEFANSKI, JOANN R	33	GIBBS RD	230	9			40811	73088	113899
STEIN REV TRST, RICHARD HENRY		39	HARKNESS RD	228	101			32459	131498	163957
STEINBERG, PENNY NESSON		575	THORNDIKE POND RD	234	24			143684	135363	279047
STEINFELD, JOSEPH		406	GILMORE POND RD	226	9			56628	71270	127898
STERLING GOLF LLC		53	DUBLIN RD	229	8	2		149130	319555	468685
STERLING GOLF LLC		0	DUBLIN RD	229	13	2		243316	0	243316
STERLING JR, FRANKLIN W	STERLING, KATHLEEN A	63	MONADNOCK VIEW DR	225	6			27900	119578	147478
STERLING, ELIZABETH		15	PARSONS LN	228	26			32884	50239	82923
STERLING, KEVIN F	STERLING, NANCY J	38	BLACKBERRY LN	228	66			27878	60188	88066
STERLING, KEVIN P	STERLING, NANCY T	23	RED GATE RD	211	10	1		23398	101600	124998
STERLING, KEVIN P	STERLING, NANCY T	0	RED GATE RD	211	10	2		411	0	411
STERLING, KEVIN P	STERLING, NANCY T	0	RED GATE RD	211	10	3		411	0	411
STEVENS, JACK R	STEVENS, MISTI LEE	13	PROSPECT ST	211	10	4		423	0	423
STEWART 1998 TRUST, MARION I		96	STRATTON RD	238	122			24370	57249	81619
STEWART 1998 TRUST, MARION I		96	STRATTON RD	239	158			26587	93315	119902
STEWART SR, WILLIAM C		299	SQUANTUM RD	242	46			18208	34134	52342
STEWART, DEBRA A		470	DUBLIN RD	231	35			45161	95396	140557
STEWART, DONALD B		35	MONADNOCK VIEW DR	240	3			27547	67827	95374
		0	SQUANTUM RD	243	33	2		2480	0	2480

2004 Property Inventory  
Jaffrey, NH

Owner's Name	Co-grantee's Name	Street Number	Street Name	Map	Block	Lot	Unit	Total Land Value	Total Improvements	Total Parcel Value
STEWART, DONALD B		43	HUNT RD	243	60			27287	71272	98559
STEWART, DONALD B	STEWART, SANDRA	0	NUTTING RD	245	146	1		620	0	620
STEWART, DONALD B	STEWART, SANDRA	317	NUTTING RD	245	147			25731	38727	64458
STEWART, DONALD B	STEWART, SANDRA M	0	NUTTING RD	246	50	2		2380	0	2380
STEWART, SANDRA M		43	HUNT RD	243	61			2265	0	2265
STEWART, WILLIAM C		0	SQUANTUM RD	243	33	1		1852	0	1852
STONE MOUNTAIN PROPERTIES LLC		28	RIVER ST	238	8			19341	57208	76549
STONE, JOHN J		10	PARADISE LN	246	62			21223	57089	78312
STONE, MARK	STONE, HELEN T	12	AMBOY CIR	243	79			23132	57854	80986
STONE, ROY G		0	MOUNTAIN RD	220	5			45	0	45
STONE, ROY G	STONE, NANCY A	255	MOUNTAIN RD	220	6			30594	54828	85422
STONE, ROY G	STONE, NANCY A	19	MAIN ST	238	16			47590	40687	88277
STOOPS REV TRUST, WARD R		56	PETERBOROUGH ST	245	5			38282	77604	115886
STOPFR, WILLIAM	STOPFER, HILDA E	13	COOLIDGE ST	245	83			19825	58333	78158
STOUGHTON, BETTY SAWYER		204	TURNPIKE RD	244	2			26136	60691	86827
STOWELL REALTY LP	% JAMES S FREDERICK	0	SHAKER FARM RD SOUTH REAR	201	2			19246	0	19246
STOWELL, JOSEPH	% JAMES S FREDERICK	0	SHAKER FARM RD SOUTH REAR	201	1			924	0	924
STRAIGHT, CHAD A	STRAIGHT, RACHEL D	18	HIGHLAND AVE	238	101			19036	48349	67385
STRAITIFF REV TRST, HELEN C		349	SQUANTUM RD	242	56			25200	80869	106069
STRATTON, ALBERT G		3	MARK ST	238	146			18700	11160	29860
STRATTON, FREDERICK		141	MAIN ST	238	110			24262	59662	83924
STRATTON, KERMITA		16	NORTH LOT RD	238	109			21083	54787	75870
STRATTON, RICHARD C		362	MAIN ST	238	113			4021	0	4021
STREICHER, GEORGE W	STREICHER, JEAN A	7	WINDING BROOK RD	246	30			25003	50103	75106
STRICKLAND, DONALD W	STRICKLAND, ELSIE M	577	THORNDIKE POND RD	234	23			128502	92765	221267
SULLIVAN JR, MICHAEL J		38	FROST POND RD	249	2			8220	5572	13792
SULLIVAN REV TRUST, DAVID B	SULLIVAN REV TRUST, ELIZABETH B	438	GILMORE POND RD	226	6			128689	256866	385455
SULLIVAN, EDWARD J	SULLIVAN, JANET A	159	CRESTVIEW DR	247	26			29200	94271	123471
SULLIVAN, JOANNE	SULLIVAN, GILLIAN S	21	RIVER ST	239	229			19210	74405	93615

2004 Property Inventory  
Jaffrey, NH

Owner's Name	Co. grantee's Name	Street Number	Street Name	Map	Block	Lot	Unit	Total Land Value	Improvements	Total Parcel Value
SULLWELL FAMILY TRUST		50	SOUTH SHORE DR	240	27			27812	72994	100806
SUPERINTENDENT OF SCHOOLS		18	SCHOOL ST	238	33			69288	1871979	1941267
SUPRENANT, EDWARD J	SUPRENANT, JULIA	53	MILLIKEN RD	212	10			31150	72780	103930
SWINGLE, PATRICIA		399	FITZWILLIAM RD	206	27			26222	84313	110535
SWITTER, DOANLD J	SWITTER, STELLA S	0	RIVER ST	225	1			1500	0	1500
SWITTER, DONALD J		0	MOWER RD	225	12			51000	0	51000
SWORDS, ROBERT W	SWORDS, BELINDA	12	ST JEAN ST	238	200	1		19440	44062	63502
SYMONOWICZ, THEODORE J	SYMONOWICZ, CAROL A	177	DEAN FARM RD	247	6			32035	74150	106185
SYRJANEN, BARRY W	SYRJANEN, CYNTHIA G	36	MELISSA CR	246	71	36		0	84758	84758
SZMYT, JOSEPH A	SZMYT, RUTH L	240	FOREST PARK	240	59	99		0	18791	18791
TAAFFE, PAUL K	TAAFFE, DEBRA P	86	TOWN FARM RD	247	15			25265	75059	100324
TABOR, YVONNE M		95	PETERBOROUGH ST	245	103			24032	105458	129490
TAC PROPERTIES INC		79	TURNPIKE RD	244	95			15246	37909	53155
TAC PROPERTIES INC		7	KNIGHT ST	244	96			144500	375918	520418
TAC PROPERTIES INC		0	TURNPIKE RD	244	97			405	0	405
TAFT, HOWLAND G	EXECUTOR TO H G TAFT ESTATE	20	TAFT RD	243	13			42732	62226	104958
TARBELL, DOROTHY C	GAVITT, A DAVID	9	TAFT RD	243	14			45882	29163	74745
TATRO, MARIE		84	CRESTVIEW DR	246	20			25265	99813	125078
TAYLOR, BENJAMIN R		20	AETNA ST	239	204			19201	23847	43048
TAYLOR, DONOVAN G	TAYLOR, CAROLE A	0	SANDERS RD	251	3			966	0	966
TAYLOR, JAY C		8	AETNA ST	239	207			18787	53022	71809
TAYLOR, MARTIN A		32	NELSON CIR	244	112			23278	62909	86187
TAYLOR, MELVIN A	TAYLOR, MARION A	30	OAK ST	244	38			15229	37704	52933
TAYLOR, VERNON P	TAYLOR, BEVERLY A	355	RIVER ST	240	14			29136	29359	58495
TEBO, SHARON MARIE	SLIWOSKI, ELLEN & W.R PUTNAM	66	SQUANTUM RD	244	12			19036	36909	55945
TELEFLEX INC		362	WOODBOUND RD	242	22			22443	2496	24939
TELEFLEX INC		50	PLANTATION DR	243	29	1		255300	874900	1130200
TEMPONE JR, JOHN F		48	PLANTATION DR	243	30			84813	195187	280000
	TEMPONE, KATHERINE H	35	HOWARD HILL RD	239	142			21083	51973	73056

2004 Property Inventory  
Jaffrey, NH

Owner's Name	Co. grantee's Name	Street Number	Street Name	Map	Block	Lot	Unit	Total Land Value	Total Improvements	Total Parcel Value
TENCATI, ALLEN P	NIELSEN, GLADYS M	339	WOODBOUND RD	242	40			34115	70031	104146
TENTERS, PETER P	TENTERS, SHIRLEY J	238	79 HIGHLAND AVE	238	86			22181	70771	92952
THABOUA, JOHN	THABOUA, KOM	150	MAIN ST	238	138			20473	49844	70317
THE BENJAMIN PRESCOTT INN LLC		433	TURNPIKE RD	256	6			28795	187844	216639
THEISEN, PAUL J	THEISEN, MARY BETH	239	28 GILMORE POND RD	239	63			18740	43155	61895
THEPLAMA SR, JIRASAK M	THEPLAMA, ALISA N	253	14 BETH CR	253	33			38252	65242	103494
THIBAUDEAU ET AL, MICHAEL H		238	62 HIGHLAND AVE	238	90			32367	45836	69103
THIGPEN, F GLENN	THIGPEN, KATHERINE R	237	28 CUTTER HILL RD	237	42			36590	91418	128008
THOIN REV TRST, ROLAND & LENA		246	261 NUTTING RD	246	51			23087	87347	110434
THOIN, JAMES R	GETTY, GORDON A	210	0 RED GATE RD	210	12			5229	0	5229
THOIN, JAMES R	THOIN, MARIA M	222	79 GREAT RD	222	15			30492	78600	109092
THOIN, MATTHEW		239	51 HOWARD HILL RD	239	145			20124	68104	88228
THOMAS, DENISE M		239	12 ADAMS ST	239	44			19603	30460	50063
THOMAS, ROBERT C		228	299 MAIN ST	228	17			27748	44589	72337
THOMAS-SPEAKS, NADINE	SPEAKS, SCOTT	253	14 SARA DR	253	36			30492	79088	109580
THOMPSON, DENNIS F	THOMPSON, CAROL J	249	102 SHERWOOD LN	249	23			47462	99139	146601
THOMPSON, ROSARIA		240	90 FOREST PARK	240	59	90		0	19053	19053
THOMSON, J GARRET		240	92 FOREST PARK	240	59	92		0	19645	19645
THORLEY, RAYMOND E		237	393 NORTH ST	237	53			29185	12100	41285
THORNDIKE CLUB	THORLEY, JEAN E	230	86 GILSON RD	230	42			131085	49000	180085
THORNDIKE TRUST	SUSAN FERBER TREASURER	234	22 POINT RD	234	10			270	0	270
THORNDIKE TRUST	C/O ROBERT BANKER	234	453 THORNDIKE POND RD	234	13			114015	237097	351112
THORON, LOUISA	% ROBERT BANKER	237	139 HARKNESS RD	237	47			40463	155799	196262
TIBBETTS, BINNEY E	TIBBETTS, KERRY L	244	10 OAK ST	244	90			15411	54890	70301
TIDD, NILSON R	TIDD, JUDITH S	257	83 PRESCOTT RD	257	24	4		18385	77529	95914
TIEGER, MARC P	TIEGER, JUDITH L	238	18 BRADLEY CT	238	161			22504	47572	70076
TIEGER, MARC P	TIEGER, JUDITH L	239	25 TURNPIKE RD	239	83			25918	105039	130957
TILLIT, RICHARD P		244	44 SQUANTUM RD	244	15			19036	44384	63420
TILTON, LEONARD A	TILTON, JOYCE	238	5 BRADLEY CT	238	156			23278	100302	123580



2004 Property Inventory  
Jaffrey, NH

Owner's Name	Co. grantee's Name	Street Number	Street Name	Map	Block	Lot	Unit	Total Land Value	Total Improvements	Total Parcel Value
TODD, WILLIAM R	TODD, CATHERINE M	15 BETH CR		253	32			33012	114423	147435
TONYAI, PATTAMA B	TONYAI, GAWMANEE	10 CHRISTIAN CT		238	299			17858	31208	49066
TORRANCE, SUSAN SHELBY		360 WOODBOUND RD		242	23			23052	27168	50220
TORREY, JANE		0 MOUNTAIN RD		228	55	3		0	13103	13103
TORREY, JANE W		0 MOUNTAIN RD (REAR)		221	23			278	0	278
TORREY, JANE W		401 MAIN ST		228	36			32234	59957	92191
TORSEY, DAVID L		35 GILMORE POND RD		239	53			19271	27456	46727
TOWN OF JAFFREY	TORSEY, MELINDA	0 MAIN ST		238	118			3807	0	3807
TOWN OF JAFFREY		6 LAUNDRY RD		238	290			22176	64355	86531
TOWN OF JAFFREY		10 LAUNDRY RD		238	290	1		17945	28622	46567
TOWN OF JAFFREY		4 LAUNDRY RD		238	292			19835	9604	29439
TOWN OF JAFFREY		38 PETERBOROUGH ST		238	293			36707	22726	59433
TOWN OF JAFFREY		15 UNION ST		239	212			61238	241929	303167
TOWN OF JAFFREY		0 BLAKE ST		239	225			2628	0	2628
TOWN OF JAFFREY		0 HILLCREST TO WEBSTER		245	2			2448	0	2448
TOWN OF JAFFREY		0 LEHTINEN TO PBORO LINE		253	23	1		2788	0	2788
TOWN OF JAFFREY		0 HADLEY RD		253	37			2824	0	2824
TRAINOR, PATRICIA A		11 MOORE PIKE		244	128			21049	81399	103048
TRANIELLO, JAMES F A		0 INGALLS RD		222	8			369	0	369
TRANIELLO, JAMES F A	TRANIELLO, DINA A	112 INGALLS RD		222	9			25819	59622	85441
TREMBLAY, CHRISTOPHER V	RHODES-TREMBLAY, SHANNON C	400 NUTTING RD		245	141			25613	73455	99068
TREMPE, RICHARD R	TREMPE, SUSAN M.	10 CONTOCOOK AVE		243	52			19663	44575	64238
TREMPE, THOMAS L	TREMPE, LISA M	5 CONTOCOOK AVE		243	57			20439	45468	65907
TRIMBLE, DAVID D	TRIMBLE, ELIZABETH P	55 THORNDIKE POND RD		229	18			32234	56412	88646
TRIPP LIV TRUST, WALLACE & MARCIA		0 TURNER RD		251	6			13921	0	13921
TRIPP LIV TRUST, WALLACE & MARCIA		0 PETERBOROUGH ST		254	6			71875	0	71875
TRIPP LIV TRUST, WALLACE & MARCIA	COTTAGE STREET TRUST	426 NUTTING RD		254	7			71875	0	71875
TRIPP LIV TRUST, WALLACE & MARCIA		426 NUTTING RD		254	7	2		0	136450	136450
TROY WATER WORKS		0 MOUNTAIN RD		203	10			83913	0	83913

2004 Property Inventory  
Jaffrey, NH

Owner's Name	Co_grantee's Name	Street Number	Street Name	Map	Block	Lot	Unit	Total Land Value	Total Improvements	Total Parcel Value
TRUST, OYSTERCATCHER		337	THORNDIKE POND RD	235	6			106112	178899	285011
TRUST, OYSTERCATCHER	% STUART P DAVIDSON	235	0 THORNDIKE POND RD	235	23			44261	0	44261
TRUSTEE FOREST PARK REALTY	MESSINA, VICKIE L	240	0 FOREST PARK	240	59			1172171	1588	1173739
TURGEON, RAYMOND E	TURGEON, MICHELAIN	247	74 TOWN FARM RD	247	16			25522	73946	99468
TURGEON, RAYMOND J	TURGEON, MLYNN	259	TURNPIKE RD	244	134			30250	99430	129680
TURILLI, RAYMOND	TURILLI, ROBIN	238	25 CHARLONNE ST UNIT 8	238	64			15395	48854	64249
TWADDELL JR, EDWARD S	TWADDELL, MARY L	239	105 LACY RD	239	10			26042	62349	88391
TWOMBLY, JEFFREY S	TWOMBLY, JILL M	238	36 PETERBOROUGH ST	238	294			18860	46039	64899
TYLER, JOHN L	TYLER, SHARON G	245	23 PINECREST RD	245	111			19549	63564	83113
UEDA, REED T	UEDA, PEGGY	267	OLD SHARON RD	255	11			24437	45500	69937
ULRICH REALTY LLC		245	89 PETERBOROUGH ST	245	100			18787	111486	130273
UNDERWOOD FAMILY LAND TRUST		222	22 DUNSHEE RD	222	17			39094	145808	184902
UNDERWOOD FAMILY LAND TRUST		222	225 GREAT RD	222	20			27655	49396	77051
UNDERWOOD, CHRISTOPHER		227	0 GILMORE POND RD	227	30			131080	192	131272
UNG, CHHUN	UNG, SAROM	246	6 DUVAL COOP MH PARK	246	37	6		0	10451	10451
UNITED CHURCH OF JAFFREY		238	54 MAIN ST	238	155			89358	528588	617946
UPTON, DONALD A	UPTON, DORIS S	203	0 MOUNTAIN RD REAR	203	5	1		770	0	770
UPTON, DONALD A	UPTON, DORIS S	203	0 MOUNTAIN RD REAR	203	6			437	0	437
VAIANI, CHRISTOPHER	VAIANI, JOANNE M	239	7 MEADOW LN	239	46			22229	57512	79741
VAILLANCOURT, PHYLLIS M		227	623 GILMORE POND RD	227	7	1		32899	51577	84476
VAN BLARCOM, EDWARD		206	0 FITZWILLIAM RD	206	21	2		1471	0	1471
VAN BLARCOM, EDWARD J		254	113 HADLEY RD	254	18	1		26879	79086	105965
VAN BLARCOM, EDWARD J		254	0 PETERBOROUGH ST	254	18	4		4119	0	4119
VAN DYKE, ROBERT		229	0 MOUNTAIN RD	229	33			13473	0	13473
VAN NESS, PATRICIA W	VAN NESS, JOHN H	239	11 JAQUITH RD	239	16			25711	186188	211899
VAN NESS, PATRICIA W	VAN NESS, JOHN H	239	25 JAQUITH RD	239	17			25697	59714	85411
VEAR, BRADLEY T	8 CHRISTIAN CT	238		238	300			18538	73990	92528
VFW AMBULANCE GARAGE	119 MAIN ST	238		238	104	1		23172	31411	54583
VIGNEAULT, MILDRED E	46 TOWN FARM RD	247		247	36			25265	82451	107716

2004 Property Inventory  
Jaffrey, NH

Owner's Name	Co_grantee's Name	Street Number	Street Name	Map	Block	Lot	Unit	Total Land Value	Improvements	Total Parcel Value
VILLA, BRIAN L		371	MOUNTAIN RD	220	13			37202	148002	185204
VINAL, DAVID		67	SQUANTUM RD	244	26			19689	14878	34567
VISCEGLIE, NANCY		8	HAMILTON CT	239	128			21331	88296	109627
VITELLO, JONATHAN P	VITELLO, SARA H	15	LETOURNEAU DR	245	37			21432	60125	81557
VITELLO, PETER	VITELLO, TRACY A	361	NORTH ST	247	49			24760	44594	69354
VORCE, REGINA G		482	GILMORE POND RD	227	35			95163	73607	168770
VORCE, WILLIAM H	VORCE, GEORGETTE A	157	RIVER ST	239	269			23087	13862	36949
WA-KLO INC		0	PAGE RD DUBLIN	233	4			185674	294725	480399
WAEGER, DOROTHY	WAEGER, ELMER	32	FOREST PARK	240	59	32		0	16585	16585
WAGNER JR, RICHARD R	PUCELLI, JANET K	10	GREAT RD	222	25			38927	137878	176805
WAKEMAN, PRESTON G	GRANT, LINDA M	9	CHARLONNE ST	238	52			18787	42520	61307
WALDRON, JOHN F	WALDRON, CATHY M	0	FITZWILLIAM RD	212	11	4		28960	0	28960
WALKER, BARBARA J	WALKER, KATHLEEN	32	ERIN LN	245	68	3		28238	59206	87444
WALKER, HAMILTON T	WALKER, MEREDITH A	30	LAKEWOOD DR	240	48			23222	65976	89198
WALKER, ROBERT M		43	LAKEWOOD DR	240	41			23747	72154	95901
WALKER, STEVEN J		0	GREAT RD	211	4			2501	0	2501
WALKONEN, PAUL F	WALKONEN, ROSALIE M	11	PINE ST	244	40			15420	41996	57416
WALL REVOCABLE TRUST, MICHAEL T		30	FIRST TAVERN RD	229	17			42677	74753	117430
WALL, DEBORAH J		25	COBURN WAY	246	71	25		0	88774	88774
WALLACE, DENNIS M	WALLACE, LAURA A	203	INGALLS RD	223	11	4		25260	96913	122173
WALLACE, MARC F	WALLACE, CLARISSA A	44	STRATTON RD	239	208			18622	42481	61103
WALLACE, RAYMOND J		119	FOREST PARK	240	59	119		0	24113	24113
WALLACE, ROBERT E		80	FOREST PARK	240	59	80		0	19275	19275
WALLEN, WAYNE	WALLEN, CLARITA	41	LETOURNEAU DR	245	40			24882	57853	82735
WALLENSTEIN, ANDREW P	WALLENSTEIN, LINDA A	135	MAIN ST	238	107			21297	40370	61667
WALLING TRUST, JANE ANN WILSON		222	GILSON RD	231	25			118701	64828	183529
WAMBOLDT III, STANLEY J		213	NUTTING RD	246	49			24716	94873	119049
WARD, ROBERT P		161	NUTTING RD	246	67			26687	38411	65098
WARFIELD TRUST, VIRGINIA W	% PENNY WARFIELD	21	CUTTER HILL RD	228	104			32384	62375	94759

2004 Property Inventory  
Jaffrey, NH

Owner's Name	Co. grantee's Name	Street Number	Street Name	Map	Block	Lot	Unit	Total Land Value	Total Improvements	Total Parcel Value
WARREN, SHEILA A	WARREN, ALAN B	67	MONADNOCK VIEW DR	225	8			28662	105215	133877
WASHBURN, JANE E	% LILLIAN WASHBURN	17	BRADLEY CT	238	159			23531	75492	99023
WASHBURN, MALCOLM E		126	SQUANTUM RD	243	15	1		21336	65690	87026
WATERSTRAT, JEFFREY D		344	RIVER ST	240	1			26136	42753	68889
WEBB, ANNE S N	WEBB, RICHARD C L	43	THORNDIKE POND RD	228	81			33454	94183	127637
WEBB, LEIGH H		240	GILSON RD	231	22			115177	33072	148249
WEBBER, ANDREW L	WEBBER, RUTH Q	19	HIGHLAND AVE	238	79			19942	66859	86801
WEBSTER STREET INCUBATOR LLC		39	WEBSTER ST	245	7	2		234935	515065	750000
WECHSLER, THERESA McDONOUGH		239	SQUANTUM RD	243	42			25918	75358	101276
WEEKS JR, JOSEPH E		63	TURNER RD	250	5			18695	5603	24298
WEIBEL, KATHLEEN S		8	SCHOOL ST	238	314			18373	106295	124668
WEIBEL, KATHLEEN S		35	MAIN ST	238	315			19425	74238	93663
WEIMANN, JAMES A	WEIMANN, CINDY C	243	GREAT RD	221	2			34127	93782	127909
WEINER, STEPHEN M	WEINER, PATRICIA T	42	FIRST TAVERN RD	229	15			22080	103629	125709
WEISSMAN, JOEL	WEISSMAN, DEBORAH S	388	GREAT RD	211	23			33977	92650	126627
WEISSMAN, JOEL		25	CHARLONNE ST UNIT 6	238	62			15395	48854	64249
WENTWORTH, PETER A		96	SQUANTUM RD	243	19			21954	62734	84688
WESTHEIMER, ELLEN		55	TENACRES RD	241	1			44136	48691	92827
WESTON, TIMOTHY	WESTON, DONNALEE	22	RIVER ST	238	9			19706	43734	63440
WHALEN, WILLIS	WHALEN, DARLENE	0	TURNER RD	251	5			20015	0	20015
WHEELER TRUST, ELW		145	GILSON RD	230	22	1		38010	148041	186051
WHEELER TRUST, ELW		0	GILSON RD	230	28			8242	0	8242
WHEELER, BENJAMIN J	WHEELER, ANN C	103	DEAN FARM RD	246	47	1		24339	115359	139698
WHEELER, BENJAMIN J	WHEELER, ANN C	0	DEAN FARM RD	246	47	2		853	0	853
WHEELER, DANIEL A	WHEELER, LAURA A	239	GILMORE POND RD	239	65			18538	53814	72352
WHEELER, JANET B	WHEELER, CHARLES O	77	TENACRES RD	241	4			35066	70332	105398
WHICKER, HEATHER L	NORRIS, EDWARD J	90	NORTH ST	238	217			18895	43690	62585
WHICKER, KENNETH S	WHICKER, KARA E	5	PARENT ST	238	204			18208	47252	65460
WHIPPEN JR, JOSEPH E		127	FITZWILLIAM RD	212	2			21804	60697	82501

2004 Property Inventory  
Jaffrey, NH

Owner's Name	Co. grantee's Name	Street Number	Street Name	Map	Block	Lot	Unit	Total Land Value	Improvements	Total Parcel Value
WHITCOMB, EDWARD R	WHITCOMB, COLLEEN	0	MOUNTAIN RD	204	8			31180	0	31180
WHITE REV TRUST, PAMELA G		0	FISKE RD	248	1			3840	0	3840
WHITE REV TRUST, PAMELA G		75	EMERY RD	248	6			43982	300233	344215
WHITE REV TRUST, PAMELA G		0	EMERY RD	248	6	1		1186	0	1186
WHITE REV TRUST, PAMELA G		0	FROST POND RD	249	1			6544	0	6544
WHITE, DEBRA A		44	FOREST PARK	240	59	44		0	24849	24849
WHITE, DOROTHY		31	DARCIE DR	243	68			23087	49317	72404
WHITE, JOHN A		51	GILMORE POND RD	239	55			20375	53955	74330
WHITE, JOHN W		0	GILMORE POND RD	227	27			42311	0	42311
WHITE, RICHARD S		40	LAKEWOOD DR	240	46			23312	64778	88090
WHITMAN JR, FRANK W		353	NORTH ST	236	17			31079	59170	90249
WHITNEY, CHARLES B		115	NORTH ST	238	211	1		23087	95789	118876
WHITNEY, NANCY F		1	EMERY RD	248	3			22586	30352	52938
WHITON, JOYCE A		64	LACY RD	239	21			20042	33399	53441
WIESENAUER, ROBERT F		178	BRYANT RD	236	24			37112	101610	138722
WIESENAUER, ROBERT W		61	PRESCOTT RD	257	22			29825	95813	125638
WIGGINS JR, THOMAS R		37	FIRST TAVERN RD	229	14	2		34304	55565	89869
WILE, ARNOLD		21	POINT RD	234	2			114998	31157	146155
WILKIE, DAVID J		12	STRATTON RD	239	219			17878	56338	74216
WILKINS, JANET E		22	SCHOOL ST	238	32			18936	67175	86111
WILLARD, LELAND H		40	PETERBOROUGH ST	238	291			18727	105249	123976
WILLIAMS, KATHLEEN N		26	CONTOOCOOK AVE	243	48			19698	39159	58857
WILLIAMS, ROBERT W		425	GREAT RD	211	15			36887	86073	122960
WILLIAMS, STANLEY D		12	RED GATE RD	211	13			34727	63088	97815
WILLIFORD, HARRY G		25	SCHOOL ST	238	24			18451	43143	61594
WILLIS, GEORGE A		283	SQUANTUM RD	242	44	1		27047	97373	124420
WILLIS, JANE		45	LAKEWOOD DR	240	42			23357	59063	82420
WILLIS, JOSEPH G		145	NUTTING RD	245	30			23927	41456	65383
WILSON, H STANLEY		6	RIVER ST	238	14			36064	43790	79854

2004 Property Inventory  
Jaffrey, NH

Owner's Name	Co_grantee's Name	Street Number	Street Name	Map	Block	Lot	Unit	Total Land Value	Total Improvements	Total Parcel Value
WILSON, H STANLEY	WILSON, LINDA B	9	ERIN LN	245	64			28103	63489	91592
WILTZ, ANGELA		77	NORTH ST	238	194			23927	46828	70755
WIMPORY, ROBERT L	HAYDEN,KELLY A	42	NORTH ST	238	250			18740	79439	98179
WIMPORY, ROBERT L		38	NORTH ST	238	252	1		19170	175479	194649
WIMPORY, ROBERT L	HAYDEN-WIMPORY , KELLY	105	RIVER ST	239	263			23162	92820	115982
WINSOR III, PAUL	WINSOR, ANN W	355	MAIN ST	228	23			34034	107911	141945
WIREIN, RAINO E	WIREIN, M KAREN	304	GREAT RD	211	34			31322	134525	165847
WITSOE, DENNIS L		42	EMERY RD	248	8			19664	8714	28378
WOLF CREEK INVESTMENTS LLC		53	HADLEY RD	254	3			72383	817710	890093
WOLFINGER, THOMAS J	WOLFINGER, JOAN T	23	WOLF'S WAY	220	2	4		16188	128032	144220
WOOD JR, ALFRED W		188	MAIN ST	238	117			28950	49228	78178
WOOD, JILL I		33	FOREST PARK	240	59	33		0	21353	21353
WOODBURY, BARBARA D		240	FOREST PARK	240	59	68		0	17069	17069
WOODLUFF, PATRICIA A		68	FORCIER WAY	239	132			19036	22423	41459
WOODWARD IV, BARCLAY J		12	TURNPIKE RD	239	103			18208	105967	124175
WOODWARD IV, BARCLAY J		18	STRATTON RD	239	217			19141	101837	120978
WOOLLEY, PAUL J		6	BETH CR	253	34			30492	71691	102183
WOOSTER JR, ROBERT P	SHELGREN, ELINOR	39	WINDING BROOK RD	246	32	3		127	0	127
WOOSTER SR, ROBERT P	WOOSTER, LINDA M	95	AMOS FORTUNE RD	246	26			24474	43637	68111
WOOSTER, BLANCHE		242	SQUANTUM RD	242	14	3		23462	55581	79043
WOOSTER, BLANCHE D		0	SQUANTUM RD	242	14	1		23087	0	23087
WOOSTER, ROBERT P	WOOSTER, LINDA M	246	AMOS FORTUNE RD	246	32	4		0	92332	0
WOOSTER, ROBERT P	WOOSTER, LINDA M	93	AMOS FORTUNE RD	246	33			40362	125264	165626
WRIGHT TRUST, DENNIS & TUESDAY		124	PROCTOR RD	236	16			37352	65999	103351
WRIGHT, DAVID J	WRIGHT ET AL, ELLEN D.	8	HILLCREST RD	244	124			28917	67317	96234
WRIGHT, STEVE W	WRIGHT, MARY L	34	TYLER HILL RD	239	254			21170	46328	67498
WRIGHT, WALTER L	WRIGHT, DONNA L	86	FOREST PARK	240	59	86		0	17414	17414
WYATT, SCOTT D	WYATT, THERESA L	444	MOUNTAIN RD	212	21			37112	86748	123860
WYMAN, KATHERINE	% KATHERINE WYMAN DAVIS	489	THORNDIKE POND RD	234	17			44561	102467	147028

2004 Property Inventory  
Jaffrey, NH

Owner's Name	Co_grantee's Name	Street Number	Street Name	Map	Block	Lot	Unit	Total Land Value	Improvements	Total Parcel Value
WYNDHAM, JOHN D	WYNDHAM, CAROL K	38	STRATTON RD	239	210			23987	138348	162335
YAMPANIS, ANDREW J	YAMPANIS, ANNEMARIE	218	FITZWILLIAM RD	206	21	1		23377	71811	95188
YEAGLE, PID		76	MICHIGAN RD	240	53			23087	55095	78182
YITZCHAK, DANIELLA L		23	SHERWOOD LN	249	7			29110	110579	139689
YOUNG JR, GORDON C		79	LACY RD	239	3			26012	69813	95825
YOURK, ALEXANDER E	YOUNG, DEBORAH A	5	DUSTIN LN	246	71	5		23087	0	95620
YURENKA, KATRINA	YOURK, MARY	7	DARCIE DR	243	63			23087	52213	75300
ZIMARDO, JOHN W	SMITH, ELIZABETH A	0	THORNDIKE POND RD	235	14			8930	0	8930
ZIMARDO, JOHN W	SMITH, ELIZABETH A	400	THORNDIKE POND RD	235	18			35719	0	35719
ZIMMEL, JANE L	SMITH, ELIZABETH A	77	PARKER RD	251	8			39950	152135	192085
ZIMMER, DENISE W FLEMING		9	WEBSTER ST	245	6			25918	38895	64813
ZINN REV TRUST, JOHN & SHEILA		98	CRESTVIEW DR	246	19			25265	57034	82299
		315	SQUANTUM RD	242	49			21083	34485	55568
		0	DUBLIN RD	231	40			26	0	26
	%CHARLES W BACON III	0	DUBLIN RD	231	41			52	0	52
		0	DUBLIN RD	231	42			13	0	13
	%CHARLES W BACON III	0	DUBLIN RD	231	43			52	0	52
		0	HARKNESS RD	237	48	2		699	0	699
		0	HARKNESS RD	237	48	3		808	0	808
		0	TURNPIKE RD	239	104			4879	0	4879